

**+NOTICE!!**

**These documents have been scanned!**

**Do not place un-scanned documents beneath this notice!**

**Do not remove this notice from this file!**

GPO Jacket No. 560-102  
Print Order 61549  
Rise Business Services, LLC  
Job=AZ15 9/11/2019



Box Number= AZ15241



Claim Begin-End: AMC078902-AMC079732

**1 Initial Receipt**



AZ15241-6

AMC075470-AMC078902

**NO  
DOCUMENTS  
FOUND**

NO DOCUMENTS FOUND  
NO DOCUMENTS FOUND

**NOTICE!!**

**These documents have been scanned!**

**Do not place un-scanned documents beneath this notice!**

**Do not remove this notice from this file!**

GPO Jacket No. 560-102  
Print Order 61549  
Rise Business Services, LLC  
Job=AZ15 9/11/2019



Box Number= AZ15241



Claim Begin-End: AMC078902-AMC079732

**2 Correspondence**



AZ15241-6

AMC075470-AMC078902

**NO  
DOCUMENTS  
FOUND**

NO DOCUMENTS FOUND  
NO DOCUMENTS FOUND

**NOTICE!!**

**These documents have been scanned!**

**Do not place un-scanned documents beneath this notice!**

**Do not remove this notice from this file!**

GPO Jacket No. 560-102  
Print Order 61549  
Rise Business Services, LLC  
Job=AZ15 9/11/2019



Box Number= AZ15241



Claim Begin-End: AMC078902-AMC079732

**3 Transfers**



AZ15241-6

AMC075470-AMC078902

**NO  
DOCUMENTS  
FOUND**

NO DOCUMENTS FOUND  
NO DOCUMENTS FOUND

**NOTICE!!**

**These documents have been scanned!**

**Do not place un-scanned documents beneath this notice!**

**Do not remove this notice from this file!**

GPO Jacket No. 560-102  
Print Order 61549  
Rise Business Services, LLC  
Job=AZ15 9/11/2019



Box Number= AZ15241



Claim Begin-End: AMC078902-AMC079732

**4 Annual Filings**



AZ15241-6

AMC075470-AMC078902

78902  
330745

June 12, 1998

**CERTIFIED MAIL - Return Receipt Requested**

Bureau of Land Management  
Arizona State Office  
222 N. Central Avenue  
Phoenix, AZ 85004-2203

**RE: Payment of Annual Maintenance Fee**

Gentlemen:

This will serve as notice that Phelps Dodge Mining Company, a division of Phelps Dodge Corporation, whose address for the purposes of this filing is 4521 U.S. Highway 191, Morenci, AZ 85540-9795, intends to hold the mining claims and/or mill sites described on Exhibits A and B attached hereto for the assessment year ending September 1, 1999 by payment of the annual assessment fee of \$100 per claim or site. Payment of such amount is made herewith for such assessment year for each of the claims and sites, the name and BLM serial number of which, and the book and page or index of recording of the location notice in the official records of Yavapai County, AZ, of which, is set forth on Exhibits A and B attached hereto and by this reference incorporated herein.

Please copy (costs included in amount of enclosed check) and return all originals with date-time stamp and with receipt for payment to my attention at the above address.

PHELPS DODGE MINING COMPANY,  
a division of Phelps Dodge Corporation

*GL Jones*

Gary L. Jones  
(520) 865-4521, Ext. 1-6208#

Encl: Check # 30281358

RECEIVED  
BUREAU OF  
LAND MANAGEMENT  
JUN 15 9 21 AM '98

STATE OF ARIZONA     )  
  ) SS  
County of Greenlee     )

This instrument was acknowledged before me this 12<sup>th</sup> day of June, 1998, by Gary L. Jones, Property & Water Administrator, Morenci Branch of Phelps Dodge Mining Company, a division of Phelps Dodge Corporation, a New York corporation, for and on behalf of the corporation.

*Linda I. Naccarati*  
Notary Public

My Commission Expires:  
June 8, 2001



609  
609  
445



**EXHIBIT A**  
**COPPER BASIN MINING DISTRICT**  
**Yavapai County**

[LODE (409)]

RECEIVED  
 BUREAU OF  
 LAND MANAGEMENT  
 JUN 15 9 21 AM '99  
 FILED  
 STATE OF ARIZONA  
 PHOENIX

CLAIM NAME	BOOK & PAGE	Sec.	T	R	AMC NUMBER
V.I.H. 1	179 449	16	13N	3W	79350
V.I.H. 2	179 450	16	13N	3W	79351
V.I.H. 3	179 451	17	13N	3W	79352
V.I.H. 4	179 452	17	13N	3W	79353
V.I.H. 5	179 453	17	13N	3W	79354
V.I.H. 6	191 550	20	13N	3W	79355
V.I.H. 7	180 44	20	13N	3W	79356
V.I.H. 8	180 45	20	13N	3W	79357
V.I.H. 9	180 46	20	13N	3W	79358
V.I.H. 10	180 47	20	13N	3W	79359
V.I.H. 11	180 48	20	13N	3W	79360
V.I.H. 12	180 49	20	13N	3W	79361
V.I.H. 13	180 50	20	13N	3W	79362
V.I.H. 14	180 51	20	13N	3W	79363
V.I.H. 15	180 52	20	13N	3W	79364
V.I.H. 16	180 53	20	13N	3W	79365
V.I.H. 17	181 156	20	13N	3W	79366
V.I.H. 18	181 157	20	13N	3W	79367
V.I.H. 19	181 158	20	13N	3W	79368
V.I.H. 20	181 159	20	13N	3W	79369
V.I.H. 21	181 293	20	13N	3W	79370
V.I.H. 22	181 161	20	13N	3W	79371
V.I.H. 23	181 162	29	13N	3W	79372
V.I.H. 24	181 163	29	13N	3W	79373
V.I.H. 25	181 164	29	13N	3W	79374
V.I.H. 26	181 165	29	13N	3W	79375
V.I.H. 27	181 166	29	13N	3W	79376
V.I.H. 28	181 167	29	13N	3W	79377
V.I.H. 29	181 168	29	13N	3W	79378
V.I.H. 30	181 169	29	13N	3W	79379
V.I.H. 31	181 170	29	13N	3W	79380
V.I.H. 32	181 171	29	13N	3W	79381
V.I.H. 33	181 172	29	13N	3W	79382
V.I.H. 34	181 173	29	13N	3W	79383
V.I.H. 35	181 174	29	13N	3W	79384
V.I.H. 36	181 175	29	13N	3W	79385
V.I.H. 37	181 176	29	13N	3W	79386
V.I.H. 38	181 177	29	13N	3W	79387
V.I.H. 39	181 178	29	13N	3W	79388
V.I.H. 40	181 179	29	13N	3W	79389
V.I.H. 41	181 180	28	13N	3W	79390

ENTERED IN COMPUTER **VERIFIED**

*6/18/98*

*6/18/98*

*41*  
*4/1/98*

CLAIM NAME	BOOK & PAGE	Sec.	T	R	AMC NUMBER
V.I.H. 42	181 181	28	13N	3W	79391
V.I.H. 43	181 182	28	13N	3W	79392
V.I.H. 44	181 183	28	13N	3W	79393
V.I.H. 45	181 184	28	13N	3W	79394
V.I.H. 46	181 185	28	13N	3W	79395
V.I.H. 47	181 186	28	13N	3W	79396
V.I.H. 48	181 187	28	13N	3W	79397
V.I.H. 49	181 188	28	13N	3W	79398
V.I.H. 50	181 189	28	13N	3W	79399
V.I.H. 51	181 190	28	13N	3W	79400
V.I.H. 52	181 191	28	13N	3W	79401
V.I.H. 53	181 192	28	13N	3W	79402
V.I.H. 54	181 193	28	13N	3W	79403
V.I.H. 55	181 194	28	13N	3W	79404
V.I.H. 56	181 195	28	13N	3W	79405
V.I.H. 57	181 196	21	13N	3W	79406
V.I.H. 58	191 551	17	13N	3W	79407
V.I.H. 59	191 552	17	13N	3W	79408
V.I.H. 60	191 553	20	13N	3W	79409
V.I.H. 61	191 554	20	13N	3W	79410
V.I.H. 62	191 555	20	13N	3W	79411
V.I.H. 63	200 328	21	13N	3W	79412
V.I.H. 64	200 329	21	13N	3W	79413
V.I.H. 65	200 330	21	13N	3W	79414
V.I.H. 66	200 331	21	13N	3W	79415
V.I.H. 67-A	868 770	21	13N	3W	79422
V.I.H. 68-A	971 314	21	13N	3W	79423
V.I.H. 69	203 556	16	13N	3W	79418
V.I.H. 70	634 191	16	13N	3W	79419
V.I.H. 71	847 990	16	13N	3W	79420
V.I.H. 72	1017 785	16	13N	3W	79421
V.I.H. Fraction No. 1	634 190	20	13N	3W	79424
Cee Bee No. 1	613 283	21	13N	3W	79425
Cee Bee No. 2	613 284	21	13N	3W	79426
Cee Bee No. 3	613 285	21	13N	3W	79427
Cee Bee No. 4	613 286	21	13N	3W	79428
Cee Bee No. 5	613 287	21	13N	3W	79429
Cee Bee No. 6	613 288	21	13N	3W	79430
Cee Bee No. 7	613 289	21	13N	3W	79431
Cee Bee No. 8	613 290	21	13N	3W	79432
Cee Bee No. 9	613 291	21	13N	3W	79433
Cee Bee No. 10	613 292	21	13N	3W	79434

RECEIVED  
BUREAU OF  
LAND MANAGEMENT  
JUN 15 9 21 AM '98

ENTERED IN COMPUTER A2 -  
6/18/98  
VERIFIED  
6/29/98

42  
JMC

CLAIM NAME	BOOK & PAGE	Sec.	T	R	AMOUNT NUMBER
Cee Bee No. 11	613 293	28	13N	3W	79435
Cee Bee No. 12	613 294	28	13N	3W	79436
Cee Bee No. 13	613 295	28	13N	3W	79437
Cee Bee No. 14	613 296	28	13N	3W	79438
Cee Bee No. 15	613 297	28	13N	3W	79439
Cee Bee No. 16	613 298	28	13N	3W	79440
Cee Bee No. 17	613 299	28	13N	3W	79441
Cee Bee No. 18	613 300	28	13N	3W	79442
Cee Bee No. 19	613 301	33	13N	3W	79443
Cee Bee No. 20	613 302	33	13N	3W	79444
Cee Bee No. 21	613 303	33	13N	3W	79445
Cee Bee No. 22	613 304	33	13N	3W	79446
Cee Bee No. 23	613 305	33	13N	3W	79447
Cee Bee No. 24	613 306	33	13N	3W	79448
Cee Bee No. 25	613 307	33	13N	3W	79449
Cee Bee No. 26	613 308	33	13N	3W	79450
Cee Bee No. 27	613 309	33	13N	3W	79451
Cee Bee No. 28	613 310	33	13N	3W	79452
Cee Bee No. 29	613 311	33	13N	3W	79453
Cee Bee No. 30	613 312	33	13N	3W	79454
Cee Bee No. 31	613 313	33	13N	3W	79455
Cee Bee No. 32	613 314	33	13N	3W	79456
Cee Bee No. 33	613 315	33	13N	3W	79457
Cee Bee No. 34	613 316	33	13N	3W	79458
Cee Bee No. 35	613 317	33	13N	3W	79459
Cee Bee No. 36	613 318	33	13N	3W	79460
Cee Bee No. 37	634 170	32	13N	3W	79461
Cee Bee No. 38	613 320	32	13N	3W	79462
Cee Bee No. 39	613 321	32	13N	3W	79463
Cee Bee No. 40	613 322	32	13N	3W	79464
Cee Bee No. 41	613 323	32	13N	3W	79465
Cee Bee No. 42	613 324	32	13N	3W	79466
Cee Bee No. 43	613 325	32	13N	3W	79467
Cee Bee No. 44	634 171	32	13N	3W	79468
Cee Bee No. 45	613 327	32	13N	3W	79469
Cee Bee No. 46-A	789 407	32	13N	3W	79681
Cee Bee No. 47-A	789 408	32	13N	3W	79682
Cee Bee No. 48-A	789 409	32	13N	3W	79683
Cee Bee No. 49-A	613 331	32	13N	3W	79684
Cee Bee No. 52-A	789 411	32	13N	3W	79685
Cee Bee No. 53-A	789 412	32	13N	3W	79686
Cee Bee No. 54-A	789 413	32	13N	3W	79687
Cee Bee No. 55-A	789 414	32	13N	3W	79688
Cee Bee No. 56	613 336	32	13N	3W	79478

RECEIVED  
 ENTERED IN COMPUTER  
 JUN 9 21 AM '98

ENTERED IN COMPUTER

6/18/98

- A3 -

**VERIFIED**

6/29/98

44  
me

CLAIM NAME	BOOK & PAGE	Sec.	T	R	AMC NUMBER
------------	-------------	------	---	---	------------

Cee Bee No. 57	613 337	32	13N	3W	79479
Cee Bee No. 58	613 338	32	13N	3W	79480
Cee Bee No. 59	613 339	32	13N	3W	79481
Cee Bee No. 60	613 340	30	13N	3W	79482
Cee Bee No. 61	613 341	29	13N	3W	79483
Cee Bee No. 62	613 342	29	13N	3W	79484
Cee Bee No. 63	613 343	30	13N	3W	79485
Cee Bee No. 64	613 344	31	13N	3W	79486
Cee Bee No. 65	613 345	31	13N	3W	79487
Cee Bee No. 66	613 346	31	13N	3W	79488
Cee Bee No. 67	613 347	31	13N	3W	79489
Cee Bee No. 68-A	789 415	31	13N	3W	79689
Cee Bee No. 69	613 349	31	13N	3W	79491
Cee Bee No. 70	613 350	31	13N	3W	79492
Cee Bee No. 71-A	789 416	31	13N	3W	79690
Cee Bee No. 72-A	789 417	31	13N	3W	79691
Cee Bee No. 73	613 353	31	13N	3W	79495
Cee Bee No. 74	613 354	31	13N	3W	79496
Cee Bee No. 75-A	789 418	31	13N	3W	79692
Cee Bee No. 76-A	789 419	31	13N	3W	79693
Cee Bee No. 77	613 357	31	13N	3W	79499
Cee Bee No. 78	613 358	31	13N	3W	79500
Cee Bee No. 79	613 359	31	13N	3W	79501
Cee Bee No. 80	613 360	31	13N	3W	79502
Cee Bee No. 81	613 361	31	13N	3W	79503
Cee Bee No. 82	613 362	31	13N	3W	79504
Cee Bee No. 83-A	789 421	31	13N	3W	79694
Cee Bee No. 84-A	789 420	31	13N	3W	79695
Cee Bee No. 85	613 365	31	13N	3W	79507
Cee Bee No. 86	613 366	31	13N	3W	79508
Cee Bee No. 87	613 367	31	13N	3W	79509
Cee Bee No. 88	613 368	31	13N	3W	79510
Cee Bee No. 89	613 369	31	13N	3W	79511
Cee Bee No. 90-A	789 430	31	13N	3W	79696
Cee Bee No. 91-A	789 422	31	13N	3W	79697
Cee Bee No. 92-A	789 423	31	13N	3W	79698

RECEIVED  
BUREAU OF  
LAND MANAGEMENT  
JUN 15 9 22 AM '99

ENTERED IN COMPUTER

*6/18/98*

- A4 -

VERIFIED

*6/29/98*

*36  
C/MC*

CLAIM NAME	BOOK & PAGE	Sec.	T	R	AMC NUMBER
------------	-------------	------	---	---	------------

Cee Bee No. 93	613 373	31	13N	3W	79515
Cee Bee No. 94-A	789 429	31	13N	3W	79699
Cee Bee No. 95-A	789 424	31	13N	3W	79700
Cee Bee No. 96-A	789 425	31	13N	3W	79701
Cee Bee No. 97-A	789 428	31	13N	3W	79702
Cee Bee No. 98-A	789 427	31	13N	3W	79703
Cee Bee No. 99-A	789 426	31	13N	3W	79704
Cee Bee No. 100	613 380	31	13N	3W	79522
Cee Bee No. 101	613 381	31	13N	3W	79523
Cee Bee No. 102	613 382	31	13N	3W	79524
Cee Bee No. 103	613 383	31	13N	3W	79525
Cee Bee No. 104	613 384	30	13N	3W	79526
Cee Bee No. 105	613 385	30	13N	3W	79527
Cee Bee No. 106	613 386	30	13N	3W	79528
Cee Bee No. 107	613 387	30	13N	3W	79529
Cee Bee No. 108	613 388	30	13N	3W	79530
Cee Bee No. 109	613 389	30	13N	3W	79531
Cee Bee No. 110	613 390	30	13N	3W	79532
Cee Bee No. 111	613 391	30	13N	3W	79533
Cee Bee No. 112	613 392	30	13N	3W	79534
Cee Bee No. 113	613 393	30	13N	3W	79535
Cee Bee No. 114	613 394	30	13N	3W	79536
Cee Bee No. 115	613 395	30	13N	3W	79537
Cee Bee No. 116	613 396	30	13N	3W	79538
Cee Bee No. 117	613 397	30	13N	3W	79539
Cee Bee No. 118	613 398	19	13N	3W	79540
Cee Bee No. 119	613 399	19	13N	3W	79541
Cee Bee No. 120	613 400	19	13N	3W	79542
Cee Bee No. 121	613 401	19	13N	3W	79543
Cee Bee No. 122	613 402	19	13N	3W	79544
Cee Bee No. 123	634 175	30	13N	3W	79545
Cee Bee No. 124	634 176	30	13N	3W	79546
Cee Bee No. 125	613 405	30	13N	3W	79547
Cee Bee No. 126	613 406	30	13N	3W	79548
Cee Bee No. 127	613 407	30	13N	3W	79549
Cee Bee No. 128	613 408	30	13N	3W	79550
Cee Bee No. 129	613 409	30	13N	3W	79551
Cee Bee No. 130	613 410	19	13N	3W	79552
Cee Bee No. 131	613 411	19	13N	3W	79553
Cee Bee No. 132	613 412	19	13N	3W	79554
Cee Bee No. 133	613 413	19	13N	3W	79555
Cee Bee No. 134	613 414	19	13N	3W	79556
Cee Bee No. 135	613 415	19	13N	3W	79557
Cee Bee No. 136	613 416	19	13N	3W	79558

RECEIVED  
BUREAU OF  
LAND ENCROACHMENT  
JUN 15 9 22 AM '99

ENTERED IN COMPUTER  
6/18/98

- A5 - VERIFIED  
6/29/98

44  
UMC

CLAIM NAME	BOOK & PAGE	Sec.	T	R	AMC NUMBER
Cee Bee No. 137-A	648 880	19	13N	3W	79705
Cee Bee No. 138-A	648 881	19	13N	3W	79706
Cee Bee No. 139	613 419	19	13N	3W	79561
Cee Bee No. 140	613 420	30	13N	3W	79562
Cee Bee No. 141-A	648 882	30	13N	3W	79707
Cee Bee No. 142-A	648 883	30	13N	3W	79708
Cee Bee No. 143	613 423	30	13N	3W	79565
Cee Bee No. 144	613 424	30	13N	3W	79566
Cee Bee No. 145	613 425	30	13N	3W	79567
Cee Bee No. 146	613 426	30	13N	3W	79568
Cee Bee No. 147	613 427	30	13N	3W	79569
Cee Bee No. 148	613 428	19	13N	3W	79570
Cee Bee No. 149-A	648 884	19	13N	3W	79709
Cee Bee No. 150	613 430	19	13N	3W	79572
Cee Bee No. 151	613 431	19	13N	3W	79573
Cee Bee No. 152	613 432	20	13N	3W	79574
Cee Bee No. 153	613 433	20	13N	3W	79575
Cee Bee No. 154	613 434	20	13N	3W	79576
Cee Bee No. 155	613 435	20	13N	3W	79577
Cee Bee No. 156	613 436	17	13N	3W	79578
Cee Bee No. 157	613 437	17	13N	3W	79579
Cee Bee No. 158	613 438	17	13N	3W	79580
Cee Bee No. 159	613 439	17	13N	3W	79581
Cee Bee No. 160-A	618 365	17	13N	3W	79710
Cee Bee No. 161-A	634 177	17	13N	3W	79711
Cee Bee No. 162	613 442	17	13N	3W	79584
Cee Bee No. 163	613 443	17	13N	3W	79585
Cee Bee No. 164-A	618 367	17	13N	3W	79712
Cee Bee No. 165	613 445	17	13N	3W	79587
Cee Bee No. 166	634 172	17	13N	3W	79588
Cee Bee No. 167	613 447	19	12½N	3W	79589
Cee Bee No. 168	613 448	19	12½N	3W	79590
Cee Bee No. 169	613 449	19	12½N	3W	79591
Cee Bee No. 170	613 450	19	12½N	3W	79592
Cee Bee No. 171	613 451	19	12½N	3W	79593
Cee Bee No. 172	613 452	19	12½N	3W	79594
Cee Bee No. 173	613 453	19	12½N	3W	79595

RECEIVED  
 BUREAU OF  
 LAND MANAGEMENT  
 JUN 15 9 22 AM '98

ENTERED IN COMPUTER  
*6/18/98*

- A6 -  
**VERIFIED**  
*6/29/98*

*37*  
*4/11/98*

CLAIM NAME	BOOK & PAGE	Sec.	T	R	AMC NUMBER
Cee Bee No. 174	613 454	19	12½N	3W	79596
Cee Bee No. 175	613 455	30	12½N	3W	79597
Cee Bee No. 176	613 456	30	12½N	3W	79598
Cee Bee No. 177	613 457	30	12½N	3W	79599
Cee Bee No. 178	613 458	30	12½N	3W	79600
Cee Bee No. 179	613 459	30	12½N	3W	79601
Cee Bee No. 180	613 460	30	12½N	3W	79602
Cee Bee No. 181	613 461	30	12½N	3W	79603
Cee Bee No. 182	613 462	30	12½N	3W	79604
Cee Bee No. 183	613 463	30	12½N	3W	79605
Cee Bee No. 184	613 464	30	12½N	3W	79606
Cee Bee No. 185	613 465	19	12½N	3W	79607
Cee Bee No. 186	613 466	19	12½N	3W	79608
Cee Bee No. 187	613 467	19	12½N	3W	79609
Cee Bee No. 188	613 468	19	12½N	3W	79610
Cee Bee No. 189	613 469	19	12½N	3W	79611
Cee Bee No. 190	613 470	19	12½N	3W	79612
Cee Bee No. 191	613 471	19	12½N	3W	79613
Cee Bee No. 192	613 472	19	12½N	3W	79614
Cee Bee No. 193	613 473	30	12½N	3W	79615
Cee Bee No. 194	613 474	30	12½N	3W	79616
Cee Bee No. 195	613 475	30	12½N	3W	79617
Cee Bee No. 196	613 476	30	12½N	3W	79618
Cee Bee No. 197	613 477	30	12½N	3W	79619
Cee Bee No. 198	613 478	30	12½N	3W	79620
Cee Bee No. 199	613 479	30	12½N	3W	79621
Cee Bee No. 200	613 480	30	12½N	3W	79622
Cee Bee No. 201	613 481	30	12½N	3W	79623
Cee Bee No. 202	613 482	30	12½N	3W	79624
Cee Bee No. 203	634 178	20	12½N	3W	79625
Cee Bee No. 204	634 179	20	12½N	3W	79626
Cee Bee No. 205	634 180	20	12½N	3W	79627
Cee Bee No. 206	634 181	20	12½N	3W	79628
Cee Bee No. 207	634 182	20	12½N	3W	79629
Cee Bee No. 208	634 183	20	12½N	3W	79630
Cee Bee No. 209	634 184	20	12½N	3W	79631
Cee Bee No. 210	634 185	20	12½N	3W	79632
Cee Bee No. 211	613 491	29	12½N	3W	79633
Cee Bee No. 212	613 492	29	12½N	3W	79634
Cee Bee No. 213	613 493	29	12½N	3W	79635
Cee Bee No. 214	613 494	29	12½N	3W	79636
Cee Bee No. 215	613 495	29	12½N	3W	79637
Cee Bee No. 216	613 496	29	12½N	3W	79638
Cee Bee No. 217	613 497	29	12½N	3W	79639
Cee Bee No. 218	613 498	29	12½N	3W	79640
Cee Bee No. 219	613 499	29	12½N	3W	79641

RECEIVED  
 BUREAU OF  
 LAND MANAGEMENT  
 JUN 15 9 22 AM '98

ENTERED IN COMPUTER  
 6/18/98

**VERIFIED**  
 6/29/98

46  
 Jim C

CLAIM NAME	BOOK & PAGE	Sec.	T	R	AMC NUMBER
------------	-------------	------	---	---	------------

Cee Bee No. 220	613 500	29	12½N	3W	79642
Cee Bee No. 221	613 501	20	12½N	3W	79643
Cee Bee No. 222	613 502	20	12½N	3W	79644
Cee Bee No. 223	613 503	20	12½N	3W	79645
Cee Bee No. 224	613 504	20	12½N	3W	79646
Cee Bee No. 225	613 505	20	12½N	3W	79647
Cee Bee No. 226	613 506	20	12½N	3W	79648
Cee Bee No. 227	613 507	20	12½N	3W	79649
Cee Bee No. 228	613 508	20	12½N	3W	79650
Cee Bee No. 229	613 509	20	12½N	3W	79651
Cee Bee No. 230	613 510	29	12½N	3W	79652
Cee Bee No. 231	613 511	29	12½N	3W	79653
Cee Bee No. 232	613 512	29	12½N	3W	79654
Cee Bee No. 233	613 513	29	12½N	3W	79655
Cee Bee No. 234	613 514	29	12½N	3W	79656
Cee Bee No. 235	613 515	29	12½N	3W	79657
Cee Bee No. 236	613 516	29	12½N	3W	79658
Cee Bee No. 237	613 517	29	12½N	3W	79659
Cee Bee No. 238	613 518	29	12½N	3W	79660
Cee Bee No. 239	613 519	21	12½N	3W	79661
Cee Bee No. 240	613 520	21	12½N	3W	79662
Cee Bee No. 241	613 521	21	12½N	3W	79663
Cee Bee No. 242	613 522	21	12½N	3W	79664
Cee Bee No. 243	613 523	28	12½N	3W	79665
Cee Bee No. 244	613 524	28	12½N	3W	79666
Cee Bee No. 245	613 525	28	12½N	3W	79667
Cee Bee No. 246	613 526	28	12½N	3W	79668
Cee Bee No. 247	613 527	28	12½N	3W	79669
Cee Bee No. 248	613 528	29	13N	3W	79670
Cee Bee No. 249	613 529	29	13N	3W	79671
Cee Bee No. 250	613 530	29	13N	3W	79672
Cee Bee No. 251	613 531	29	13N	3W	79673
Cee Bee No. 252	613 532	32	13N	3W	79674
Cee Bee No. 253	613 533	32	13N	3W	79675
Cee Bee No. 254	613 534	32	13N	3W	79676
Cee Bee No. 255	613 535	32	13N	3W	79677
Cee Bee No. 256	613 536	32	13N	3W	79678
Cee Bee No. 257	613 537	32	13N	3W	79679
Cee Bee No. 258	613 538	32	13N	3W	79680
Cee Bee No. 1 Fraction	613 280	20	13N	3W	79713
Cee Bee No. 2 Fraction	613 281	20	13N	3W	79714
Cee Bee No. 3 Fraction	613 282	20	13N	3W	79715
Dixie Lue No. 1	282 67	30	13N	3W	79717
Blue Bird No. 2	282 68	31	13N	3W	79718

RECEIVED  
 BUREAU OF REVENUE  
 JUN 15 9 22 AM '98

ENTERED IN COMPUTER  
 6/18/98

- A8 -

**VERIFIED**  
 6/29/98 Jc

44  
 JMC



CLAIM NAME	BOOK & PAGE	Sec.	T	R	AMC NUMBER
Blue Bird No. 3	282 69	31	13N	3W	79719
Blue Bird No. 4	282 70	30	13N	3W	79720
Blue Bird No. 5	282 71	30	13N	3W	79721
Blue Bird No. 6	282 72	13	13N	4W	79722
Blue Bird No. 7	282 73	13	13N	4W	79723
Annie	152 243	20	13N	3W	79724
Victoria No. 8	640 531	21	13N	3W	79727
Victoria No. 8-A	875 99	21	13N	3W	79728
A MINE	2817 87	15	13N	3W	330745
DOWN THERE	2817 89	15	13N	3W	330746
GOOD	2817 91	15	13N	3W	330747
CAROLYN S.	2817 93	15	13N	3W	330748
WILL LOOK	2817 85	15	13N	3W	330749
DAVID MICHAEL	2817 95	15	13N	3W	330750
CASSANDRA DIANE	2817 97	15	13N	3W	330751
HEART SICK	2817 99	15	13N	3W	330752
LONG HOURS	2817 101	16	13N	3W	330753
REBEL CAUSE	2817 103	16	13N	3W	330754
CHALLENGER	2817 105	16	13N	3W	330755
INDEPENDENCE	2817 107	16	13N	3W	330756
BUTCH	2817 109	16	13N	3W	330757
DUTCHESS	2817 111	16	13N	3W	330758
SUNS	2817 113	16	13N	3W	330759
SHOOTING STAR	2817 115	16	13N	3W	330760
MOTHER LODE	2817 117	16	13N	3W	330761
PAY DIRT	2817 119	16	13N	3W	330762
TOHEE	2817 121	16	13N	3W	330763
EVERGREEN	2817 123	16	13N	3W	330764
LUCILLE	2817 125	21	13N	3W	330765
KIETH	2817 127	21	13N	3W	330766
R.E.T.	2817 129	17	13N	3W	330767
ALADIN	2817 131	17	13N	3W	330768
JASMINE	2817 133	17	13N	3W	330769
JAFFAR	2817 135	17	13N	3W	330770
SULTAN	2817 137	17	13N	3W	330771
JENIE	2817 139	17	13N	3W	330772
ABU	2817 141	17	13N	3W	330773
BUGS	2817 143	17	13N	3W	330774
ELMER	2817 145	17	13N	3W	330775
BEN HUR	2817 147	17	13N	3W	330776
MOSES	2817 149	17	13N	3W	330777
MATT	2817 151	8	13N	3W	330778
CHESTER	2817 153	8	13N	3W	330779

RECEIVED  
BUREAU OF  
LAND MANAGEMENT  
JUN 15 9 22 AM '98

ENTERED IN COMPUTER

6/18/98

- A9 -

VERIFIED  
6/29/98

43  
JMC

CLAIM NAME	BOOK & PAGE	Sec.	T	R	AMC NUMBER
KITTY	2817 155	9	13N	3W	330780
DOC	2817 157	9	13N	3W	330781
MAVERICK	2817 159	9	13N	3W	330782
WYATT	2817 161	9	13N	3W	330783
VADER	2817 163	9	13N	3W	330784
LIEA	2817 165	9	13N	3W	330785
OBIWAN	2817 167	9	13N	3W	330786
R2-D2	2817 169	9	13N	3W	330787
SOLO	2817 171	9	13N	3W	330788
CHUBACA	2817 173	9	13N	3W	330789
BLACKY	2817 175	16	13N	3W	330790
FORNARA'S FURY	2817 177	16	13N	3W	330791
MARIE	2817 179	16	13N	3W	330792
LIES, LIES	2817 181	16	13N	3W	330793
J.L.H.	2817 183	16	13N	3W	330794
HARRY & ALICE	2817 185	16	13N	3W	330795
J.H.Z.	2817 187	16	13N	3W	330796
J.H.L.	2817 189	16	13N	3W	330797
CHRISTMAS CONTATA	2817 191	16	13N	3W	330798
TEACHER	2817 193	16	13N	3W	330799
BUSH	2817 195	16	13N	3W	330800
REAGAN	2817 197	16	13N	3W	330801
MONZANITE/SULFATE	2817 199	16	13N	3W	330802
FAULT/SPRING	2817 201	16	13N	3W	330803
ORVIS	2817 203	16	13N	3W	330804
RUFUS	2817 205	16	13N	3W	330805
WHITE OAK	2817 207	9	13N	3W	330806
HILL-BILLY	2817 209	16	13N	3W	330807
ALGORE	2817 211	16	13N	3W	330808
LAZRUS	2817 213	9	13N	3W	330809
FOOTHILLS	2817 215	9	13N	3W	330810
MACBETH	2817 217	9	13N	3W	330811

RECEIVED  
BUREAU OF LAND MANAGEMENT  
JUN 15 9 22 AM '98

VERIFIED  
6/28/98

ENTERED IN COMPUTER  
6/18/98

32  
LME

**EXHIBIT B**  
**COPPER BASIN MINING DISTRICT**  
 Yavapai County

[PLACER (200)]

RECEIVED  
 BUREAU OF ENR  
 LAND RECORDS SECTION  
 JUN 15 9 22 AM '98  
 PHOTO STAT

CLAIM NAME	BOOK & PAGE	Sec.	T	R	AMC NUMBER
S.K.V. No. 1-A	787 695	24	13N	4W	79130
S.K.V. No. 2-A	787 696	24	13N	4W	79131
S.K.V. No. 3-A	787 697	24	13N	4W	79132
S.K.V. No. 4-A	787 698	24	13N	4W	79133
S.K.V. No. 5-A	787 699	24	13N	4W	79134
S.K.V. No. 6-A	787 700	24	13N	4W	79135
S.K.V. No. 7-A	787 701	24	13N	4W	79136
S.K.V. No. 8-A	787 702	24	13N	4W	79137
S.K.V. No. 9-A	787 703	24	13N	4W	79138
S.K.V. No. 10-A	787 704	24	13N	4W	79139
S.K.V. No. 11-A	787 705	24	13N	4W	79140
S.K.V. No. 12-A	787 706	24	13N	4W	79141
S.K.V. No. 13-A	787 707	24	13N	4W	79142
S.K.V. No. 14-A	787 708	24	13N	4W	79143
S.K.V. No. 15-A	787 709	24	13N	4W	79144
S.K.V. No. 16-A	787 710	24	13N	4W	79145
S.K.V. No. 17-A	787 711	24	13N	4W	79146
S.K.V. No. 18-A	787 712	24	13N	4W	79147
S.K.V. No. 19-A	787 713	24	13N	4W	79148
S.K.V. No. 20-A	787 714	24	13N	4W	79149
S.K.V. No. 21-A	787 715	24	13N	4W	79150
S.K.V. No. 22-A	787 716	24	13N	4W	79151
S.K.V. No. 23-A	787 717	24	13N	4W	79152
S.K.V. No. 24-A	787 718	24	13N	4W	79153
S.K.V. No. 25-A	787 719	24	13N	4W	79154
S.K.V. No. 26-A	787 720	24	13N	4W	79155
S.K.V. No. 27-A	787 721	24	13N	4W	79156
S.K.V. No. 28-A	787 722	24	13N	4W	79157
S.K.V. No. 29-A	787 723	24	13N	4W	79158
S.K.V. No. 30-A	787 724	24	13N	4W	79159
S.K.V. No. 31-A	787 725	24	13N	4W	79160
S.K.V. No. 32-A	787 726	24	13N	4W	79161
S.K.V. No. 97-A	778 659	25	13N	4W	79194
S.K.V. No. 98-A	778 660	25	13N	4W	79195
S.K.V. No. 99-A	778 661	25	13N	4W	79196
S.K.V. No. 100-A	778 662	25	13N	4W	79197
S.K.V. No. 101-A	778 663	25	13N	4W	79198
S.K.V. No. 102-A	778 664	25	13N	4W	79199
S.K.V. No. 103-A	778 665	25	13N	4W	79200
S.K.V. No. 104-A	778 666	25	13N	4W	79201

ENTERED IN COMPUTER

*6/18/98*

**VERIFIED**  
*6/18/98*

40  
 AMC

CLAIM NAME      BOOK & PAGE      Sec.      T      R      AMC NUMBER

S.K.V. No. 105-A	778 667	25	13N	4W	79202
S.K.V. No. 106-A	778 668	25	13N	4W	79203
S.K.V. No. 107-A	778 669	25	13N	4W	79204
S.K.V. No. 108-A	778 670	25	13N	4W	79205
S.K.V. No. 109-A	779 459	25	13N	4W	79206
S.K.V. No. 110-A	779 460	25	13N	4W	79207
S.K.V. No. 111-A	779 461	25	13N	4W	79208
S.K.V. No. 112-A	779 462	25	13N	4W	79209
S.K.V. No. 113-A	787 647	25	13N	4W	79210
S.K.V. No. 114-A	787 648	25	13N	4W	79211
S.K.V. No. 115-A	787 649	25	13N	4W	79212
S.K.V. No. 116-A	787 650	25	13N	4W	79213
S.K.V. No. 117-A	787 651	25	13N	4W	79214
S.K.V. No. 118-A	787 652	25	13N	4W	79215
S.K.V. No. 119-A	787 653	25	13N	4W	79216
S.K.V. No. 120-A	787 654	25	13N	4W	79217
S.K.V. No. 121-A	787 655	25	13N	4W	79218
S.K.V. No. 122-A	787 656	25	13N	4W	79219
S.K.V. No. 123-A	787 657	25	13N	4W	79220
S.K.V. No. 124-A	787 658	25	13N	4W	79221
S.K.V. No. 125-A	787 659	25	13N	4W	79222
S.K.V. No. 126-A	787 660	25	13N	4W	79223
S.K.V. No. 127-A	787 661	25	13N	4W	79224
S.K.V. No. 128-A	787 662	25	13N	4W	79225
S.K.V. No. 129-A	779 463	26	13N	4W	79226
S.K.V. No. 130-A	779 464	26	13N	4W	79227
S.K.V. No. 131-A	779 465	26	13N	4W	79228
S.K.V. No. 132-A	779 466	26	13N	4W	79229
S.K.V. No. 133-A	779 467	26	13N	4W	79230
S.K.V. No. 134-A	779 468	26	13N	4W	79231
S.K.V. No. 135-A	779 469	26	13N	4W	79232
S.K.V. No. 136-A	779 470	26	13N	4W	79233
S.K.V. No. 137-A	779 471	26	13N	4W	79234
S.K.V. No. 137-B	848 781	26	13N	4W	79342
S.K.V. No. 138-A	848 782	26	13N	4W	79235
S.K.V. No. 138-B	848 783	26	13N	4W	79343
S.K.V. No. 139-A	779 473	26	13N	4W	79236
S.K.V. No. 140-A	779 474	26	13N	4W	79237
S.K.V. No. 141-A	779 475	26	13N	4W	79238
S.K.V. No. 142-A	779 476	26	13N	4W	79239
S.K.V. No. 143-A	848 784	26	13N	4W	79240

RECEIVED  
BUREAU OF  
MANAGEMENT  
JUN 15 9 22 AM '99

ENTERED IN COMPUTER  
6/18/98

- B2 -

VERIFIED  
6/29/98

11  
LHC

CLAIM NAME	BOOK & PAGE	Sec.	T	R	AMC NUMBER
S.K.V. No. 143-B	848 785	26	13N	4W	79344
S.K.V. No. 144-A	779 478	26	13N	4W	79241
S.K.V. No. 145-A	787 582	26	13N	4W	79242
S.K.V. No. 146-A	787 583	26	13N	4W	79243
S.K.V. No. 147-A	787 584	26	13N	4W	79244
S.K.V. No. 148-A	787 585	26	13N	4W	79245
S.K.V. No. 149-A	787 587	26	13N	4W	79246
S.K.V. No. 150-A	787 588	26	13N	4W	79247
S.K.V. No. 151-A	787 589	26	13N	4W	79248
S.K.V. No. 152-A	787 590	26	13N	4W	79249
S.K.V. No. 153-A	787 591	26	13N	4W	79250
S.K.V. No. 154-A	848 786	26	13N	4W	79251
S.K.V. No. 154-B	787 592	26	13N	4W	79345
S.K.V. No. 155-A	787 593	26	13N	4W	79252
S.K.V. No. 156-A	787 594	26	13N	4W	79253
S.K.V. No. 157-A	787 595	26	13N	4W	79254
S.K.V. No. 158-A	787 596	26	13N	4W	79255
S.K.V. No. 159-A	787 597	26	13N	4W	79256
S.K.V. No. 160-A	787 598	26	13N	4W	79257
S.K.V. No. 161-A	778 671	27	13N	4W	79258
S.K.V. No. 162-A	778 672	27	13N	4W	79259
S.K.V. No. 163-A	778 673	27	13N	4W	79260
S.K.V. No. 164-A	778 674	27	13N	4W	79261
S.K.V. No. 165-A	778 675	27	13N	4W	79262
S.K.V. No. 166-A	778 676	27	13N	4W	79263
S.K.V. No. 167-A	778 677	27	13N	4W	79264
S.K.V. No. 168-A	778 678	27	13N	4W	79265
S.K.V. No. 169-A	787 599	27	13N	4W	79266
S.K.V. No. 170-A	787 600	27	13N	4W	79267
S.K.V. No. 171-A	787 601	27	13N	4W	79268
S.K.V. No. 172-A	787 602	27	13N	4W	79269
S.K.V. No. 173-A	787 603	27	13N	4W	79270
S.K.V. No. 174-A	787 604	27	13N	4W	79271
S.K.V. No. 175-A	787 605	27	13N	4W	79272
S.K.V. No. 176-A	787 606	27	13N	4W	79273
S.K.V. No. 177-A	787 607	27	13N	4W	79274
S.K.V. No. 178-A	787 608	27	13N	4W	79275
S.K.V. No. 179-A	787 609	27	13N	4W	79276
S.K.V. No. 180-A	787 610	27	13N	4W	79277
S.K.V. No. 181-A	787 611	27	13N	4W	79278
S.K.V. No. 182-A	787 612	27	13N	4W	79279
S.K.V. No. 183-A	787 613	27	13N	4W	79280
S.K.V. No. 184-A	787 614	27	13N	4W	79281

RECEIVED  
BUREAU OF  
LAND MANAGEMENT  
JUN 25 9 22 AM '98

ENTERED IN COMPUTER  
6/18/98

- B3 -

VERIFIED  
6/29/98

43  
JME

CLAIM NAME	BOOK & PAGE	Sec.	T	R	AMC NUMBER
------------	-------------	------	---	---	------------

S.K.V. No. 185-A	787 615	27	13N	4W	79282
S.K.V. No. 186-A	787 616	27	13N	4W	79283
S.K.V. No. 187-A	787 617	27	13N	4W	79284
S.K.V. No. 188-A	787 618	27	13N	4W	79285
S.K.V. No. 189-A	787 619	27	13N	4W	79286
S.K.V. No. 190-A	787 620	27	13N	4W	79287
S.K.V. No. 191-A	787 621	27	13N	4W	79288
S.K.V. No. 192-A	787 622	27	13N	4W	79289
S.K.V. No. 193-A	787 623	28	13N	4W	79290
S.K.V. No. 194-A	787 624	28	13N	4W	79291
S.K.V. No. 195-A	787 625	28	13N	4W	79292
S.K.V. No. 196-A	787 626	28	13N	4W	79293
S.K.V. No. 197-A	787 627	28	13N	4W	79294
S.K.V. No. 198-A	787 628	28	13N	4W	79295
S.K.V. No. 199-A	787 629	28	13N	4W	79296
S.K.V. No. 200-A	787 630	28	13N	4W	79297
S.K.V. No. 201-A	787 631	28	13N	4W	79298
S.K.V. No. 202-A	787 632	28	13N	4W	79299
S.K.V. No. 203-A	787 633	28	13N	4W	79300
S.K.V. No. 204-A	787 634	28	13N	4W	79301
S.K.V. No. 205-A	787 635	28	13N	4W	79302
S.K.V. No. 206-A	787 636	28	13N	4W	79303
S.K.V. No. 207-A	787 637	28	13N	4W	79304
S.K.V. No. 208-A	787 638	28	13N	4W	79305
S.K.V. No. 217-A	787 639	28	13N	4W	79306
S.K.V. No. 218-A	787 640	28	13N	4W	79307
S.K.V. No. 219-A	787 641	28	13N	4W	79308
S.K.V. No. 220-A	787 642	28	13N	4W	79309
S.K.V. No. 221-A	787 643	28	13N	4W	79310
S.K.V. No. 222-A	787 644	28	13N	4W	79311
S.K.V. No. 223-A	787 645	28	13N	4W	79312
S.K.V. No. 224-A	787 646	28	13N	4W	79313
S.K.V. No. 241	613 779	30	12½N	3W	79086
S.K.V. No. 242	613 780	30	12½N	3W	79087
S.K.V. No. 243	613 781	30	12½N	3W	79088
S.K.V. No. 244	613 782	30	12½N	3W	79089
S.K.V. No. 245	613 783	30	12½N	3W	79090
S.K.V. No. 246	613 784	30	12½N	3W	79091
S.K.V. No. 247	613 785	30	12½N	3W	79092
S.K.V. No. 248	613 786	30	12½N	3W	79093
S.K.V. No. 249-A	794 155	30	12½N	3W	79314
S.K.V. No. 250-A	794 156	30	12½N	3W	79315
S.K.V. No. 251-A	794 157	30	12½N	3W	79316
S.K.V. No. 252-A	794 158	30	12½N	3W	79317

RECEIVED  
BUREAU OF  
LAND MANAGEMENT  
JUN 15 9 22 AM '98

ENTERED IN COMPUTER

6/18/98

- B4 -

VERIFIED  
6/29/98

H4  
4mc

CLAIM NAME      BOOK & PAGE      Sec.      T      R      AMC NUMBER

S.K.V. No. 253-A	794 159	30	12½N	3W	79318
S.K.V. No. 254-A	794 160	30	12½N	3W	79319
S.K.V. No. 255-A	794 161	30	12½N	3W	79320
S.K.V. No. 256-A	794 162	30	12½N	3W	79321
S.K.V. No. 257-A	794 163	29	12½N	3W	79322
S.K.V. No. 258-A	794 164	29	12½N	3W	79323
S.K.V. No. 259-A	794 165	29	12½N	3W	79324
S.K.V. No. 260-A	794 166	29	12½N	3W	79325
S.K.V. No. 261-A	794 167	29	12½N	3W	79326
S.K.V. No. 262-A	794 168	29	12½N	3W	79327
S.K.V. No. 263-A	794 169	29	12½N	3W	79328
S.K.V. No. 264-A	794 170	29	12½N	3W	79329
S.K.V. No. 301-A	794 171	20	12½N	3W	79330
S.K.V. No. 302-A	794 172	20	12½N	3W	79331
S.K.V. No. 303-A	794 173	20	12½N	3W	79332
S.K.V. No. 304-A	794 174	20	12½N	3W	79333
S.K.V. No. 305-A	794 175	19	12½N	3W	79334
S.K.V. No. 306-A	794 176	19	12½N	3W	79335
S.K.V. No. 307-A	794 177	19	12½N	3W	79336
S.K.V. No. 308-A	794 178	19	12½N	3W	79337
S.K.V. No. 309-A	794 179	19	12½N	3W	79338
S.K.V. No. 310-A	794 180	19	12½N	3W	79339
S.K.V. No. 311-A	794 181	19	12½N	3W	79340
S.K.V. No. 312-A	794 182	19	12½N	3W	79341
S.K.V. No. 313	613 815	19	12½N	3W	79122
S.K.V. No. 314	613 816	19	12½N	3W	79123
S.K.V. No. 315	613 817	19	12½N	3W	79124
S.K.V. No. 316	613 818	19	12½N	3W	79125
S.K.V. No. 317	613 819	19	12½N	3W	79126
S.K.V. No. 318	634 189	19	12½N	3W	79127
S.K.V. No. 319	613 821	19	12½N	3W	79128
S.K.V. No. 320	613 822	19	12½N	3W	79129

RECEIVED  
BUREAU OF  
LAND MANAGEMENT  
9 22 AM '98  
STATION  
PHOENIX, ARIZONA

ENTERED IN COMPUTER

6/18/98

VERIFIED  
6/22/98

38  
JMC

UNITED STATES  
DEPARTMENT OF THE INTERIOR  
BUREAU OF LAND MANAGEMENT

RECEIPT AND ACCOUNTING ADVICE

NO. 2389955 04

Subject: CLAIM MAINTENANCE FEE <sup>1999</sup> - 1998 - 609 2 8 13 60,900.00  
 TC/AZ 06/16/98

Applicant:  
 PHELPS DODGE MORENCI  
 4521 U S HIGHWAY 191  
 MORENCI AZ 85540-9795

Remitter: CK 30281358

Assignor:

LEASE MANAGEMENT DATA  NEW  UPDATE  PAYMENT

ORIGINAL SERIAL NO.	ASG.	TYPE	ST.	CTY.	FUND SYMBOL	ACRES/UNITS	RATE
AMC 79350, ET AL							

AMOUNT	ANV. DATE	EXP. DATE	BILL CYC.	S/C	DISTRICT	NEXT BILL	MISC. DATA	U of M	ACTUAL UNITS

ASSIGNMENT SERIAL NO.	ASG.	TYPE	ST.	CTY.	FUND SYMBOL	ACRES/UNITS	RATE

AMOUNT	ANV. DATE	EXP. DATE	BILL CYC.	S/C	DISTRICT	NEXT BILL	MISC. DATA	U of M	ACTUAL UNITS

APPLY REMITTANCE

ACTION	FUND SYMBOL	CTY.	AMOUNT
FILING FEE			
RENTAL			
UNEARNED			
REFUND			
TOTAL			
AMOUNT DUE			

Remarks:

BY: \_\_\_\_\_ DATE: \_\_\_\_\_

Lease in Escrow?  
 KGS? Of Interest?  
 Auto Escalates? Operating Rights?  
 Auto Renew? Operator  
 Bond Filed?

**FOR MMS USE ONLY**

BILLEE NUMBER	FOREST REFUGE
OCS SECTION CODE	





(USA) INC

78902

SR

August 20, 1996

ARIZONA  
STATE OFFICE  
PHOENIX, ARIZONA

Aug 22 9 44 AM '96

RECEIVED  
BUREAU OF  
LAND MANAGEMENT

Bureau of Land Management  
Arizona State Office  
3707 N. 7th Street  
P.O. Box 16563  
Phoenix, Arizona 85011

Gentlemen:

Enclosed please find AMT's check in the amount of \$100.00 which represents payment of an Annual Maintenance Fee in lieu of assessment work of \$100.00 for the Zella A mining claim listed on the attached Exhibit 'A'. This payment is for the 1995-1996 assessment year and is timely submitted before its due date, August 31, 1996.

The name of this claim and its AMC Number is listed on the attached Exhibit 'A' which is a part hereof. The claim listed on Exhibit 'A' is owned by:

Phelps Dodge Corporation  
2600 N. Central Avenue, 15th Floor  
Phoenix, AZ 85004  
(602) 234-8100

Please return evidence of this payment to AMT (USA), Inc., at the address shown on the above letterhead.

Sincerely,

*Donald F. Hammer (cld)*

Donald F. Hammer  
Director of Geology

DFH:dh

Attachments

*482 for 1997 already in computer  
on 7/11/96 receipt # 2228157  
entered receipt # 2263314 for 2<sup>nd</sup> filing  
information only.*

*SR GFS*

*9/26/96 SR*  
**ENTERED IN COMPUTER**

EXHIBIT 'A'

UNPATENTED MINING CLAIM

<u>BLM SERIAL NUMBER</u>	<u>CLAIM NAME</u>	<u>OWNER'S NAME</u>	<u>DOCKET</u>	<u>PAGE</u>	
A MC 79732	ZELLA A	PHELPS DODGE	837	174	✓

ARIZONA  
STATE OFFICE  
PHOENIX, ARIZONA

Aug 22 9 44 AM '96

RECEIVED  
BUREAU OF  
LAND MANAGEMENT

UNITED STATES  
DEPARTMENT OF THE INTERIOR  
BUREAU OF LAND MANAGEMENT

RECEIPT AND ACCOUNTING ADVICE

NO. 2263314 04

TC/AZ

08/22/96

Subject: CLAIM MAINTENANCE FEE 1997 - 1

2 23 13

100.00

Applicant:

AMT USA INC  
7400 N ORACLE RD SUITE 131  
TUCSON AZ 85704-6360

Remitter: SAME AS CK 001449  
520-544-8815

Assignor:

LEASE MANAGEMENT DATA									
<input type="checkbox"/> NEW <input type="checkbox"/> UPDATE <input type="checkbox"/> PAYMENT									
ORIGINAL SERIAL NO.	ASG.	TYPE	ST.	CTY.	FUND SYMBOL			ACRES/UNITS	RATE
AMC 79732									
AMOUNT	ANV. DATE	EXP. DATE	BILL CYC.	S/C	DISTRICT	NEXT BILL	MISC. DATA	U of M	ACTUAL UNITS
ASSIGNMENT SERIAL NO.	ASG.	TYPE	ST.	CTY.	FUND SYMBOL			ACRES/UNITS	RATE
AMOUNT	ANV. DATE	EXP. DATE	BILL CYC.	S/C	DISTRICT	NEXT BILL	MISC. DATA	U of M	ACTUAL UNITS
APPLY REMITTANCE									
ACTION	FUND SYMBOL	CTY.	AMOUNT	Remarks:					
FILING FEE				AMC 79732 <i>Sm</i>					
RENTAL									
UNEARNED									
REFUND									
TOTAL									
AMOUNT DUE									
<input type="checkbox"/> Lease in Escrow? <input type="checkbox"/> KGS? <input type="checkbox"/> Auto Escalates? <input type="checkbox"/> Auto Renew?				Of Interest? Operating Rights? Operator Bond Filed?				<b>FOR MMS USE ONLY</b> BILLEE NUMBER OCS SECTION CODE FOREST REFUGE	

78902  
330745  
SP

July 23, 1996

RECEIVED  
BUREAU OF  
LAND MANAGEMENT  
JUL 24 9 53 AM '96  
ARIZONA  
STATE OFFICE  
PHOENIX, ARIZONA

**CERTIFIED MAIL - Return Receipt Requested**

Bureau of Land Management  
Arizona State Office  
P.O. Box 16563  
Phoenix, AZ 85011-6563

RE: Payment of Annual Maintenance Fee

Gentlemen:

This will serve as notice that Phelps Dodge Mining Company, a division of Phelps Dodge Corporation, whose address for the purposes of this filing is 4521 U.S. Highway 191, Morenci, AZ 85540-9795, intends to hold the mining claims and/or mill sites described on Exhibits A and B attached hereto for the assessment year ending September 1, 1997 by payment of the annual assessment fee of \$100 per claim or site. Payment of such amount is made herewith for such assessment year for each of the claims and sites, the name and BLM serial number of which, and the book and page or index of recording of the location notice in the official records of Yavapai County, AZ, of which, is set forth on Exhibits A and B attached hereto and by this reference incorporated herein.

Please copy (costs included in amount of enclosed check) and return all originals with date-time stamp and with receipt for payment to my attention at the above address.

PHELPS DODGE MINING COMPANY,  
a division of Phelps Dodge Corporation



Gary L. Jones  
(520) 865-4521, Ext. 1-208#



Encl: Check

STATE OF ARIZONA        )  
  ) SS  
County of Greenlee        )

This instrument was acknowledged before me this 14<sup>th</sup> day of July, 1996, by Gary L. Jones, Property & Water Administrator, Morenci Branch of Phelps Dodge Mining Company, a division of Phelps Dodge Corporation, a New York corporation, for and on behalf of the corporation.

My Commission Expires:

October 11, 1999



ENTERED IN COMPUTER

8/2/96 *SP*

**EXHIBIT A**  
**COPPER BASIN MINING DISTRICT**  
**Yavapai County**

[LODE (409)]

CLAIM NAME	BOOK & PAGE	Sec.	T	R	AMC NUMBER
V.I.H. 1	179 449	16	13N	3W	79350
V.I.H. 2	179 450	16	13N	3W	79351
V.I.H. 3	179 451	17	13N	3W	79352
V.I.H. 4	179 452	17	13N	3W	79353
V.I.H. 5	179 453	17	13N	3W	79354
V.I.H. 6	191 550	20	13N	3W	79355
V.I.H. 7	180 44	20	13N	3W	79356
V.I.H. 8	180 45	20	13N	3W	79357
V.I.H. 9	180 46	20	13N	3W	79358
V.I.H. 10	180 47	20	13N	3W	79359
V.I.H. 11	180 48	20	13N	3W	79360
V.I.H. 12	180 49	20	13N	3W	79361
V.I.H. 13	180 50	20	13N	3W	79362
V.I.H. 14	180 51	20	13N	3W	79363
V.I.H. 15	180 52	20	13N	3W	79364
V.I.H. 16	180 53	20	13N	3W	79365
V.I.H. 17	181 156	20	13N	3W	79366
V.I.H. 18	181 157	20	13N	3W	79367
V.I.H. 19	181 158	20	13N	3W	79368
V.I.H. 20	181 159	20	13N	3W	79369
V.I.H. 21	181 293	20	13N	3W	79370
V.I.H. 22	181 161	20	13N	3W	79371
V.I.H. 23	181 162	29	13N	3W	79372
V.I.H. 24	181 163	29	13N	3W	79373
V.I.H. 25	181 164	29	13N	3W	79374
V.I.H. 26	181 165	29	13N	3W	79375
V.I.H. 27	181 166	29	13N	3W	79376
V.I.H. 28	181 167	29	13N	3W	79377
V.I.H. 29	181 168	29	13N	3W	79378
V.I.H. 30	181 169	29	13N	3W	79379
V.I.H. 31	181 170	29	13N	3W	79380
V.I.H. 32	181 171	29	13N	3W	79381
V.I.H. 33	181 172	29	13N	3W	79382
V.I.H. 34	181 173	29	13N	3W	79383
V.I.H. 35	181 174	29	13N	3W	79384
V.I.H. 36	181 175	29	13N	3W	79385
V.I.H. 37	181 176	29	13N	3W	79386
V.I.H. 38	181 177	29	13N	3W	79387
V.I.H. 39	181 178	29	13N	3W	79388
V.I.H. 40	181 179	29	13N	3W	79389
V.I.H. 41	181 180	28	13N	3W	79390

ARIZONA  
STATE OFFICE  
PHOENIX, ARIZONA

JUL 24 9 53 AM '96

RECEIVED  
BUREAU OF  
LAND MANAGEMENT

ENTERED IN COMPUTER

8/2/96 SP

CLAIM NAME	BOOK & PAGE	Sec.	T	AMC NUMBER
------------	-------------	------	---	------------

V.I.H. 42	181 181	28	13N	3W	79391
V.I.H. 43	181 182	28	13N	3W	79392
V.I.H. 44	181 183	28	13N	3W	79393
V.I.H. 45	181 184	28	13N	3W	79394
V.I.H. 46	181 185	28	13N	3W	79395
V.I.H. 47	181 186	28	13N	3W	79396
V.I.H. 48	181 187	28	13N	3W	79397
V.I.H. 49	181 188	28	13N	3W	79398
V.I.H. 50	181 189	28	13N	3W	79399
V.I.H. 51	181 190	28	13N	3W	79400
V.I.H. 52	181 191	28	13N	3W	79401
V.I.H. 53	181 192	28	13N	3W	79402
V.I.H. 54	181 193	28	13N	3W	79403
V.I.H. 55	181 194	28	13N	3W	79404
V.I.H. 56	181 195	28	13N	3W	79405
V.I.H. 57	181 196	21	13N	3W	79406
V.I.H. 58	191 551	17	13N	3W	79407
V.I.H. 59	191 552	17	13N	3W	79408
V.I.H. 60	191 553	20	13N	3W	79409
V.I.H. 61	191 554	20	13N	3W	79410
V.I.H. 62	191 555	20	13N	3W	79411
V.I.H. 63	200 328	21	13N	3W	79412
V.I.H. 64	200 329	21	13N	3W	79413
V.I.H. 65	200 330	21	13N	3W	79414
V.I.H. 66	200 331	21	13N	3W	79415
V.I.H. 67-A	868 770	21	13N	3W	79422
V.I.H. 68-A	971 314	21	13N	3W	79423
V.I.H. 69	203 556	16	13N	3W	79418
V.I.H. 70	634 191	16	13N	3W	79419
V.I.H. 71	847 990	16	13N	3W	79420
V.I.H. 72	1017 785	16	13N	3W	79421
V.I.H. Fraction No. 1	634 190	20	13N	3W	79424
Cee Bee No. 1	613 283	21	13N	3W	79425
Cee Bee No. 2	613 284	21	13N	3W	79426
Cee Bee No. 3	613 285	21	13N	3W	79427
Cee Bee No. 4	613 286	21	13N	3W	79428
Cee Bee No. 5	613 287	21	13N	3W	79429
Cee Bee No. 6	613 288	21	13N	3W	79430
Cee Bee No. 7	613 289	21	13N	3W	79431
Cee Bee No. 8	613 290	21	13N	3W	79432
Cee Bee No. 9	613 291	21	13N	3W	79433
Cee Bee No. 10	613 292	21	13N	3W	79434

ARIZONA  
STATE OFFICE  
PHOENIX, ARIZONA

JUL 24 9 54 AM '96

RECEIVED  
BUREAU OF  
LAND MANAGEMENT

ENTERED IN COMPUTER

8/2/96 DM gr

CLAIM NAME	BOOK & PAGE	Sec.	T	R	AMC NUMBER
------------	-------------	------	---	---	------------

Cee Bee No. 11	613 293	28	13N	3W	79435
Cee Bee No. 12	613 294	28	13N	3W	79436
Cee Bee No. 13	613 295	28	13N	3W	79437
Cee Bee No. 14	613 296	28	13N	3W	79438
Cee Bee No. 15	613 297	28	13N	3W	79439
Cee Bee No. 16	613 298	28	13N	3W	79440
Cee Bee No. 17	613 299	28	13N	3W	79441
Cee Bee No. 18	613 300	28	13N	3W	79442
Cee Bee No. 19	613 301	33	13N	3W	79443
Cee Bee No. 20	613 302	33	13N	3W	79444
Cee Bee No. 21	613 303	33	13N	3W	79445
Cee Bee No. 22	613 304	33	13N	3W	79446
Cee Bee No. 23	613 305	33	13N	3W	79447
Cee Bee No. 24	613 306	33	13N	3W	79448
Cee Bee No. 25	613 307	33	13N	3W	79449
Cee Bee No. 26	613 308	33	13N	3W	79450
Cee Bee No. 27	613 309	33	13N	3W	79451
Cee Bee No. 28	613 310	33	13N	3W	79452
Cee Bee No. 29	613 311	33	13N	3W	79453
Cee Bee No. 30	613 312	33	13N	3W	79454
Cee Bee No. 31	613 313	33	13N	3W	79455
Cee Bee No. 32	613 314	33	13N	3W	79456
Cee Bee No. 33	613 315	33	13N	3W	79457
Cee Bee No. 34	613 316	33	13N	3W	79458
Cee Bee No. 35	613 317	33	13N	3W	79459
Cee Bee No. 36	613 318	33	13N	3W	79460
Cee Bee No. 37	634 170	32	13N	3W	79461
Cee Bee No. 38	613 320	32	13N	3W	79462
Cee Bee No. 39	613 321	32	13N	3W	79463
Cee Bee No. 40	613 322	32	13N	3W	79464
Cee Bee No. 41	613 323	32	13N	3W	79465
Cee Bee No. 42	613 324	32	13N	3W	79466
Cee Bee No. 43	613 325	32	13N	3W	79467
Cee Bee No. 44	634 171	32	13N	3W	79468
Cee Bee No. 45	613 327	32	13N	3W	79469
Cee Bee No. 46-A	789 407	32	13N	3W	79681
Cee Bee No. 47-A	789 408	32	13N	3W	79682
Cee Bee No. 48-A	789 409	32	13N	3W	79683
Cee Bee No. 49-A	613 331	32	13N	3W	79684
Cee Bee No. 52-A	789 411	32	13N	3W	79685
Cee Bee No. 53-A	789 412	32	13N	3W	79686
Cee Bee No. 54-A	789 413	32	13N	3W	79687
Cee Bee No. 55-A	789 414	32	13N	3W	79688
Cee Bee No. 56	613 336	32	13N	3W	79478

ARIZONA  
STATE OFFICE  
PHOENIX, ARIZONA

JUL 24 9 54 AM '96

RECEIVED  
BUREAU OF  
LAND MANAGEMENT

44

ENTERED IN COMPUTER

8/2/96 PM SR

CLAIM NAME	BOOK & PAGE	Sec.	T	AMC NUMBER
------------	-------------	------	---	------------

Cee Bee No. 57	613 337	32	13N	3W	79479
Cee Bee No. 58	613 338	32	13N	3W	79480
Cee Bee No. 59	613 339	32	13N	3W	79481
Cee Bee No. 60	613 340	30	13N	3W	79482
Cee Bee No. 61	613 341	29	13N	3W	79483
Cee Bee No. 62	613 342	29	13N	3W	79484
Cee Bee No. 63	613 343	30	13N	3W	79485
Cee Bee No. 64	613 344	31	13N	3W	79486
Cee Bee No. 65	613 345	31	13N	3W	79487
Cee Bee No. 66	613 346	31	13N	3W	79488
Cee Bee No. 67	613 347	31	13N	3W	79489
Cee Bee No. 68-A	789 415	31	13N	3W	79689
Cee Bee No. 69	613 349	31	13N	3W	79491
Cee Bee No. 70	613 350	31	13N	3W	79492
Cee Bee No. 71-A	789 416	31	13N	3W	79690
Cee Bee No. 72-A	789 417	31	13N	3W	79691
Cee Bee No. 73	613 353	31	13N	3W	79495
Cee Bee No. 74	613 354	31	13N	3W	79496
Cee Bee No. 75-A	789 418	31	13N	3W	79692
Cee Bee No. 76-A	789 419	31	13N	3W	79693
Cee Bee No. 77	613 357	31	13N	3W	79499
Cee Bee No. 78	613 358	31	13N	3W	79500
Cee Bee No. 79	613 359	31	13N	3W	79501
Cee Bee No. 80	613 360	31	13N	3W	79502
Cee Bee No. 81	613 361	31	13N	3W	79503
Cee Bee No. 82	613 362	31	13N	3W	79504
Cee Bee No. 83-A	789 421	31	13N	3W	79694
Cee Bee No. 84-A	789 420	31	13N	3W	79695
Cee Bee No. 85	613 365	31	13N	3W	79507
Cee Bee No. 86	613 366	31	13N	3W	79508
Cee Bee No. 87	613 367	31	13N	3W	79509
Cee Bee No. 88	613 368	31	13N	3W	79510
Cee Bee No. 89	613 369	31	13N	3W	79511
Cee Bee No. 90-A	789 430	31	13N	3W	79696
Cee Bee No. 91-A	789 422	31	13N	3W	79697
Cee Bee No. 92-A	789 423	31	13N	3W	79698

ARIZONA  
STATE OFFICE  
PHOENIX, ARIZONA

JUL 24 9 54 AM '96

RECEIVED  
BUREAU OF  
LAND MANAGEMENT

ENTERED IN COMPUTER

8/2/96 ROM JRC

2/6



CLAIM NAME	BOOK & PAGE	Sec.	T	R	AMC NUMBER
------------	-------------	------	---	---	------------

Cee Bee No. 93	613 373	31	13N	3W	79515
Cee Bee No. 94-A	789 429	31	13N	3W	79699
Cee Bee No. 95-A	789 424	31	13N	3W	79700
Cee Bee No. 96-A	789 425	31	13N	3W	79701
Cee Bee No. 97-A	789 428	31	13N	3W	79702
Cee Bee No. 98-A	789 427	31	13N	3W	79703
Cee Bee No. 99-A	789 426	31	13N	3W	79704
Cee Bee No. 100	613 380	31	13N	3W	79522
Cee Bee No. 101	613 381	31	13N	3W	79523
Cee Bee No. 102	613 382	31	13N	3W	79524
Cee Bee No. 103	613 383	31	13N	3W	79525
Cee Bee No. 104	613 384	30	13N	3W	79526
Cee Bee No. 105	613 385	30	13N	3W	79527
Cee Bee No. 106	613 386	30	13N	3W	79528
Cee Bee No. 107	613 387	30	13N	3W	79529
Cee Bee No. 108	613 388	30	13N	3W	79530
Cee Bee No. 109	613 389	30	13N	3W	79531
Cee Bee No. 110	613 390	30	13N	3W	79532
Cee Bee No. 111	613 391	30	13N	3W	79533
Cee Bee No. 112	613 392	30	13N	3W	79534
Cee Bee No. 113	613 393	30	13N	3W	79535
Cee Bee No. 114	613 394	30	13N	3W	79536
Cee Bee No. 115	613 395	30	13N	3W	79537
Cee Bee No. 116	613 396	30	13N	3W	79538
Cee Bee No. 117	613 397	30	13N	3W	79539
Cee Bee No. 118	613 398	19	13N	3W	79540
Cee Bee No. 119	613 399	19	13N	3W	79541
Cee Bee No. 120	613 400	19	13N	3W	79542
Cee Bee No. 121	613 401	19	13N	3W	79543
Cee Bee No. 122	613 402	19	13N	3W	79544
Cee Bee No. 123	634 175	30	13N	3W	79545
Cee Bee No. 124	634 176	30	13N	3W	79546
Cee Bee No. 125	613 405	30	13N	3W	79547
Cee Bee No. 126	613 406	30	13N	3W	79548
Cee Bee No. 127	613 407	30	13N	3W	79549
Cee Bee No. 128	613 408	30	13N	3W	79550
Cee Bee No. 129	613 409	30	13N	3W	79551
Cee Bee No. 130	613 410	19	13N	3W	79552
Cee Bee No. 131	613 411	19	13N	3W	79553
Cee Bee No. 132	613 412	19	13N	3W	79554
Cee Bee No. 133	613 413	19	13N	3W	79555
Cee Bee No. 134	613 414	19	13N	3W	79556
Cee Bee No. 135	613 415	19	13N	3W	79557
Cee Bee No. 136	613 416	19	13N	3W	79558

RECEIVED  
BUREAU OF  
LAND MANAGEMENT  
JUL 24 9 54 AM '96  
ARIZONA  
STATE OFFICE  
PHOENIX, ARIZONA

ENTERED IN COMPUTER

8/2/96 DM SP

CLAIM NAME	BOOK & PAGE	Sec.	T	AMC NUMBER
------------	-------------	------	---	------------

Cee Bee No. 137-A	648 880	19	13N	3W	79705
Cee Bee No. 138-A	648 881	19	13N	3W	79706
Cee Bee No. 139	613 419	19	13N	3W	79561
Cee Bee No. 140	613 420	30	13N	3W	79562
Cee Bee No. 141-A	648 882	30	13N	3W	79707
Cee Bee No. 142-A	648 883	30	13N	3W	79708
Cee Bee No. 143	613 423	30	13N	3W	79565
Cee Bee No. 144	613 424	30	13N	3W	79566
Cee Bee No. 145	613 425	30	13N	3W	79567
Cee Bee No. 146	613 426	30	13N	3W	79568
Cee Bee No. 147	613 427	30	13N	3W	79569
Cee Bee No. 148	613 428	19	13N	3W	79570
Cee Bee No. 149-A	648 884	19	13N	3W	79709
Cee Bee No. 150	613 430	19	13N	3W	79572
Cee Bee No. 151	613 431	19	13N	3W	79573
Cee Bee No. 152	613 432	20	13N	3W	79574
Cee Bee No. 153	613 433	20	13N	3W	79575
Cee Bee No. 154	613 434	20	13N	3W	79576
Cee Bee No. 155	613 435	20	13N	3W	79577
Cee Bee No. 156	613 436	17	13N	3W	79578
Cee Bee No. 157	613 437	17	13N	3W	79579
Cee Bee No. 158	613 438	17	13N	3W	79580
Cee Bee No. 159	613 439	17	13N	3W	79581
Cee Bee No. 160-A	618 365	17	13N	3W	79710
Cee Bee No. 161-A	634 177	17	13N	3W	79711
Cee Bee No. 162	613 442	17	13N	3W	79584
Cee Bee No. 163	613 443	17	13N	3W	79585
Cee Bee No. 164-A	618 367	17	13N	3W	79712
Cee Bee No. 165	613 445	17	13N	3W	79587
Cee Bee No. 166	634 172	17	13N	3W	79588
Cee Bee No. 167	613 447	19	12½N	3W	79589
Cee Bee No. 168	613 448	19	12½N	3W	79590
Cee Bee No. 169	613 449	19	12½N	3W	79591
Cee Bee No. 170	613 450	19	12½N	3W	79592
Cee Bee No. 171	613 451	19	12½N	3W	79593
Cee Bee No. 172	613 452	19	12½N	3W	79594
Cee Bee No. 173	613 453	19	12½N	3W	79595

RECEIVED  
 BUREAU OF  
 LAND MANAGEMENT  
 JUN 24 9 54 AM '95  
 PHOENIX, ARIZONA  
 STATE OFFICE

ENTERED IN COMPUTER  
 8/2/96 LMM SP

37

CLAIM NAME	BOOK & PAGE	Sec.	T	AMC NUMBER
------------	-------------	------	---	------------

Cee Bee No. 174	613 454	19	12½N	3W	79596
Cee Bee No. 175	613 455	30	12½N	3W	79597
Cee Bee No. 176	613 456	30	12½N	3W	79598
Cee Bee No. 177	613 457	30	12½N	3W	79599
Cee Bee No. 178	613 458	30	12½N	3W	79600
Cee Bee No. 179	613 459	30	12½N	3W	79601
Cee Bee No. 180	613 460	30	12½N	3W	79602
Cee Bee No. 181	613 461	30	12½N	3W	79603
Cee Bee No. 182	613 462	30	12½N	3W	79604
Cee Bee No. 183	613 463	30	12½N	3W	79605
Cee Bee No. 184	613 464	30	12½N	3W	79606
Cee Bee No. 185	613 465	19	12½N	3W	79607
Cee Bee No. 186	613 466	19	12½N	3W	79608
Cee Bee No. 187	613 467	19	12½N	3W	79609
Cee Bee No. 188	613 468	19	12½N	3W	79610
Cee Bee No. 189	613 469	19	12½N	3W	79611
Cee Bee No. 190	613 470	19	12½N	3W	79612
Cee Bee No. 191	613 471	19	12½N	3W	79613
Cee Bee No. 192	613 472	19	12½N	3W	79614
Cee Bee No. 193	613 473	30	12½N	3W	79615
Cee Bee No. 194	613 474	30	12½N	3W	79616
Cee Bee No. 195	613 475	30	12½N	3W	79617
Cee Bee No. 196	613 476	30	12½N	3W	79618
Cee Bee No. 197	613 477	30	12½N	3W	79619
Cee Bee No. 198	613 478	30	12½N	3W	79620
Cee Bee No. 199	613 479	30	12½N	3W	79621
Cee Bee No. 200	613 480	30	12½N	3W	79622
Cee Bee No. 201	613 481	30	12½N	3W	79623
Cee Bee No. 202	613 482	30	12½N	3W	79624
Cee Bee No. 203	634 178	20	12½N	3W	79625
Cee Bee No. 204	634 179	20	12½N	3W	79626
Cee Bee No. 205	634 180	20	12½N	3W	79627
Cee Bee No. 206	634 181	20	12½N	3W	79628
Cee Bee No. 207	634 182	20	12½N	3W	79629
Cee Bee No. 208	634 183	20	12½N	3W	79630
Cee Bee No. 209	634 184	20	12½N	3W	79631
Cee Bee No. 210	634 185	20	12½N	3W	79632
Cee Bee No. 211	613 491	29	12½N	3W	79633
Cee Bee No. 212	613 492	29	12½N	3W	79634
Cee Bee No. 213	613 493	29	12½N	3W	79635
Cee Bee No. 214	613 494	29	12½N	3W	79636
Cee Bee No. 215	613 495	29	12½N	3W	79637
Cee Bee No. 216	613 496	29	12½N	3W	79638
Cee Bee No. 217	613 497	29	12½N	3W	79639
Cee Bee No. 218	613 498	29	12½N	3W	79640
Cee Bee No. 219	613 499	29	12½N	3W	79641

RECEIVED  
 BUREAU OF  
 LAND MANAGEMENT  
 JUL 24 9 54 AM '96  
 PHOENIX, ARIZONA  
 STATE OFFICE  
 ARIZONA

ENTERED IN COMPUTER

8/2/96 AM SR

CLAIM NAME	BOOK & PAGE	Sec.	T	AMC NUMBER
------------	-------------	------	---	------------

Cee Bee No. 220	613 500	29	12½N	3W	79642
Cee Bee No. 221	613 501	20	12½N	3W	79643
Cee Bee No. 222	613 502	20	12½N	3W	79644
Cee Bee No. 223	613 503	20	12½N	3W	79645
Cee Bee No. 224	613 504	20	12½N	3W	79646
Cee Bee No. 225	613 505	20	12½N	3W	79647
Cee Bee No. 226	613 506	20	12½N	3W	79648
Cee Bee No. 227	613 507	20	12½N	3W	79649
Cee Bee No. 228	613 508	20	12½N	3W	79650
Cee Bee No. 229	613 509	20	12½N	3W	79651
Cee Bee No. 230	613 510	29	12½N	3W	79652
Cee Bee No. 231	613 511	29	12½N	3W	79653
Cee Bee No. 232	613 512	29	12½N	3W	79654
Cee Bee No. 233	613 513	29	12½N	3W	79655
Cee Bee No. 234	613 514	29	12½N	3W	79656
Cee Bee No. 235	613 515	29	12½N	3W	79657
Cee Bee No. 236	613 516	29	12½N	3W	79658
Cee Bee No. 237	613 517	29	12½N	3W	79659
Cee Bee No. 238	613 518	29	12½N	3W	79660
Cee Bee No. 239	613 519	21	12½N	3W	79661
Cee Bee No. 240	613 520	21	12½N	3W	79662
Cee Bee No. 241	613 521	21	12½N	3W	79663
Cee Bee No. 242	613 522	21	12½N	3W	79664
Cee Bee No. 243	613 523	28	12½N	3W	79665
Cee Bee No. 244	613 524	28	12½N	3W	79666
Cee Bee No. 245	613 525	28	12½N	3W	79667
Cee Bee No. 246	613 526	28	12½N	3W	79668
Cee Bee No. 247	613 527	28	12½N	3W	79669
Cee Bee No. 248	613 528	29	13N	3W	79670
Cee Bee No. 249	613 529	29	13N	3W	79671
Cee Bee No. 250	613 530	29	13N	3W	79672
Cee Bee No. 251	613 531	29	13N	3W	79673
Cee Bee No. 252	613 532	32	13N	3W	79674
Cee Bee No. 253	613 533	32	13N	3W	79675
Cee Bee No. 254	613 534	32	13N	3W	79676
Cee Bee No. 255	613 535	32	13N	3W	79677
Cee Bee No. 256	613 536	32	13N	3W	79678
Cee Bee No. 257	613 537	32	13N	3W	79679
Cee Bee No. 258	613 538	32	13N	3W	79680

Cee Bee No. 1 Fraction	613 280	20	13N	3W	79713
Cee Bee No. 2 Fraction	613 281	20	13N	3W	79714
Cee Bee No. 3 Fraction	613 282	20	13N	3W	79715

Dixie Lue No. 1	282 67	30	13N	3W	79717
Blue Bird No. 2	282 68	31	13N	3W	79718

RECEIVED  
BUREAU OF  
LAND MANAGEMENT  
ARIZONA  
STATE OFFICE  
PHOENIX, ARIZONA

JUL 24 9 54 AM '88

ENTERED IN COMPUTER

8/2/96 DM SW

CLAIM NAME	BOOK & PAGE	Sec.	T	R	AMC NUMBER
------------	-------------	------	---	---	------------

Blue Bird No. 3	282 69	31	13N	3W	79719
Blue Bird No. 4	282 70	30	13N	3W	79720
Blue Bird No. 5	282 71	30	13N	3W	79721
Blue Bird No. 6	282 72	13	13N	4W	79722
Blue Bird No. 7	282 73	13	13N	4W	79723
Annie	152 243	20	13N	3W	79724
Victoria No. 8	640 531	21	13N	3W	79727
Victoria No. 8-A	875 99	21	13N	3W	79728
A MINE	2817 87	15	13N	3W	330745
DOWN THERE	2817 89	15	13N	3W	330746
GOOD	2817 91	15	13N	3W	330747
CAROLYN S.	2817 93	15	13N	3W	330748
WILL LOOK	2817 85	15	13N	3W	330749
DAVID MICHAEL	2817 95	15	13N	3W	330750
CASSANDRA DIANE	2817 97	15	13N	3W	330751
HEART SICK	2817 99	15	13N	3W	330752
LONG HOURS	2817 101	16	13N	3W	330753
REBEL CAUSE	2817 103	16	13N	3W	330754
CHALLENGER	2817 105	16	13N	3W	330755
INDEPENDENCE	2817 107	16	13N	3W	330756
BUTCH	2817 109	16	13N	3W	330757
DUTCHESS	2817 111	16	13N	3W	330758
SUNS	2817 113	16	13N	3W	330759
SHOOTING STAR	2817 115	16	13N	3W	330760
MOTHER LODE	2817 117	16	13N	3W	330761
PAY DIRT	2817 119	16	13N	3W	330762
TOHEE	2817 121	16	13N	3W	330763
EVERGREEN	2817 123	16	13N	3W	330764
LUCILLE	2817 125	21	13N	3W	330765
KIETH	2817 127	21	13N	3W	330766
R.E.T.	2817 129	17	13N	3W	330767
ALADIN	2817 131	17	13N	3W	330768
JASMINE	2817 133	17	13N	3W	330769
JAFFAR	2817 135	17	13N	3W	330770
SULTAN	2817 137	17	13N	3W	330771
JENIE	2817 139	17	13N	3W	330772
ABU	2817 141	17	13N	3W	330773
BUGS	2817 143	17	13N	3W	330774
ELMER	2817 145	17	13N	3W	330775
BEN HUR	2817 147	17	13N	3W	330776
MOSES	2817 149	17	13N	3W	330777
MATT	2817 151	8	13N	3W	330778
CHESTER	2817 153	8	13N	3W	330779

ARIZONA  
STATE OFFICE  
PHOENIX, ARIZONA

RECEIVED  
BUREAU OF  
ID MANAGEMENT  
24 9 54 AM '96

ENTERED IN COMPUTER

8/2/96 DM SR

83

CLAIM NAME	BOOK & PAGE	Sec.	T	AMC NUMBER
KITTY	2817 155	9	13N 3W	330780
DOC	2817 157	9	13N 3W	330781
MAVERICK	2817 159	9	13N 3W	330782
WYATT	2817 161	9	13N 3W	330783
VADER	2817 163	9	13N 3W	330784
LIEA	2817 165	9	13N 3W	330785
OBIWAN	2817 167	9	13N 3W	330786
R2-D2	2817 169	9	13N 3W	330787
SOLO	2817 171	9	13N 3W	330788
CHUBACA	2817 173	9	13N 3W	330789
BLACKY	2817 175	16	13N 3W	330790
FORNARA'S FURY	2817 177	16	13N 3W	330791
MARIE	2817 179	16	13N 3W	330792
LIES, LIES	2817 181	16	13N 3W	330793
J.L.H.	2817 183	16	13N 3W	330794
HARRY & ALICE	2817 185	16	13N 3W	330795
J.H.Z.	2817 187	16	13N 3W	330796
J.H.L.	2817 189	16	13N 3W	330797
CHRISTMAS CONTATA	2817 191	16	13N 3W	330798
TEACHER	2817 193	16	13N 3W	330799
BUSH	2817 195	16	13N 3W	330800
REAGAN	2817 197	16	13N 3W	330801
MONZANITE/SULFATE	2817 199	16	13N 3W	330802
FAULT/SPRING	2817 201	16	13N 3W	330803
ORVIS	2817 203	16	13N 3W	330804
RUFUS	2817 205	16	13N 3W	330805
WHITE OAK	2817 207	9	13N 3W	330806
HILL-BILLY	2817 209	16	13N 3W	330807
ALGORE	2817 211	16	13N 3W	330808
LAZRUS	2817 213	9	13N 3W	330809
FOOTHILLS	2817 215	9	13N 3W	330810
MACBETH	2817 217	9	13N 3W	330811

RECEIVED  
 BUREAU OF  
 LAND MANAGEMENT  
 JUL 24 9 54 AM '96  
 ARIZONA  
 STATE OFFICE  
 PHOENIX, ARIZONA

ENTERED IN COMPUTER

*8/2/96 sm gr*

**EXHIBIT B**  
**COPPER BASIN MINING DISTRICT**  
**Yavapai County**

RECEIVED  
 BUREAU OF  
 LAND MANAGEMENT  
 JUL 24 9 54 AM '96  
 ARIZONA  
 STATE OFFICE  
 PHOENIX, ARIZONA

[PLACER (200)]

CLAIM NAME	BOOK & PAGE	Sec.	T	R	AMC NUMBER
S.K.V. No. 1-A	787 695	24	13N	4W	79130
S.K.V. No. 2-A	787 696	24	13N	4W	79131
S.K.V. No. 3-A	787 697	24	13N	4W	79132
S.K.V. No. 4-A	787 698	24	13N	4W	79133
S.K.V. No. 5-A	787 699	24	13N	4W	79134
S.K.V. No. 6-A	787 700	24	13N	4W	79135
S.K.V. No. 7-A	787 701	24	13N	4W	79136
S.K.V. No. 8-A	787 702	24	13N	4W	79137
S.K.V. No. 9-A	787 703	24	13N	4W	79138
S.K.V. No. 10-A	787 704	24	13N	4W	79139
S.K.V. No. 11-A	787 705	24	13N	4W	79140
S.K.V. No. 12-A	787 706	24	13N	4W	79141
S.K.V. No. 13-A	787 707	24	13N	4W	79142
S.K.V. No. 14-A	787 708	24	13N	4W	79143
S.K.V. No. 15-A	787 709	24	13N	4W	79144
S.K.V. No. 16-A	787 710	24	13N	4W	79145
S.K.V. No. 17-A	787 711	24	13N	4W	79146
S.K.V. No. 18-A	787 712	24	13N	4W	79147
S.K.V. No. 19-A	787 713	24	13N	4W	79148
S.K.V. No. 20-A	787 714	24	13N	4W	79149
S.K.V. No. 21-A	787 715	24	13N	4W	79150
S.K.V. No. 22-A	787 716	24	13N	4W	79151
S.K.V. No. 23-A	787 717	24	13N	4W	79152
S.K.V. No. 24-A	787 718	24	13N	4W	79153
S.K.V. No. 25-A	787 719	24	13N	4W	79154
S.K.V. No. 26-A	787 720	24	13N	4W	79155
S.K.V. No. 27-A	787 721	24	13N	4W	79156
S.K.V. No. 28-A	787 722	24	13N	4W	79157
S.K.V. No. 29-A	787 723	24	13N	4W	79158
S.K.V. No. 30-A	787 724	24	13N	4W	79159
S.K.V. No. 31-A	787 725	24	13N	4W	79160
S.K.V. No. 32-A	787 726	24	13N	4W	79161
S.K.V. No. 97-A	778 659	25	13N	4W	79194
S.K.V. No. 98-A	778 660	25	13N	4W	79195
S.K.V. No. 99-A	778 661	25	13N	4W	79196
S.K.V. No. 100-A	778 662	25	13N	4W	79197
S.K.V. No. 101-A	778 663	25	13N	4W	79198
S.K.V. No. 102-A	778 664	25	13N	4W	79199
S.K.V. No. 103-A	778 665	25	13N	4W	79200
S.K.V. No. 104-A	778 666	25	13N	4W	79201

ENTERED IN COMPUTER

8/2/96 LPM JWR

CLAIM NAME	BOOK & PAGE	Sec.	T	AMC NUMBER
------------	-------------	------	---	------------

S.K.V. No. 105-A	778 667	25	13N	4W	79202
S.K.V. No. 106-A	778 668	25	13N	4W	79203
S.K.V. No. 107-A	778 669	25	13N	4W	79204
S.K.V. No. 108-A	778 670	25	13N	4W	79205
S.K.V. No. 109-A	779 459	25	13N	4W	79206
S.K.V. No. 110-A	779 460	25	13N	4W	79207
S.K.V. No. 111-A	779 461	25	13N	4W	79208
S.K.V. No. 112-A	779 462	25	13N	4W	79209
S.K.V. No. 113-A	787 647	25	13N	4W	79210
S.K.V. No. 114-A	787 648	25	13N	4W	79211
S.K.V. No. 115-A	787 649	25	13N	4W	79212
S.K.V. No. 116-A	787 650	25	13N	4W	79213
S.K.V. No. 117-A	787 651	25	13N	4W	79214
S.K.V. No. 118-A	787 652	25	13N	4W	79215
S.K.V. No. 119-A	787 653	25	13N	4W	79216
S.K.V. No. 120-A	787 654	25	13N	4W	79217
S.K.V. No. 121-A	787 655	25	13N	4W	79218
S.K.V. No. 122-A	787 656	25	13N	4W	79219
S.K.V. No. 123-A	787 657	25	13N	4W	79220
S.K.V. No. 124-A	787 658	25	13N	4W	79221
S.K.V. No. 125-A	787 659	25	13N	4W	79222
S.K.V. No. 126-A	787 660	25	13N	4W	79223
S.K.V. No. 127-A	787 661	25	13N	4W	79224
S.K.V. No. 128-A	787 662	25	13N	4W	79225
S.K.V. No. 129-A	779 463	26	13N	4W	79226
S.K.V. No. 130-A	779 464	26	13N	4W	79227
S.K.V. No. 131-A	779 465	26	13N	4W	79228
S.K.V. No. 132-A	779 466	26	13N	4W	79229
S.K.V. No. 133-A	779 467	26	13N	4W	79230
S.K.V. No. 134-A	779 468	26	13N	4W	79231
S.K.V. No. 135-A	779 469	26	13N	4W	79232
S.K.V. No. 136-A	779 470	26	13N	4W	79233
S.K.V. No. 137-A	779 471	26	13N	4W	79234
S.K.V. No. 137-B	848 781	26	13N	4W	79342
S.K.V. No. 138-A	848 782	26	13N	4W	79235
S.K.V. No. 138-B	848 783	26	13N	4W	79343
S.K.V. No. 139-A	779 473	26	13N	4W	79236
S.K.V. No. 140-A	779 474	26	13N	4W	79237
S.K.V. No. 141-A	779 475	26	13N	4W	79238
S.K.V. No. 142-A	779 476	26	13N	4W	79239
S.K.V. No. 143-A	848 784	26	13N	4W	79240

ARIZONA  
STATE OFFICE  
PHOENIX, ARIZONA

RECEIVED  
BUREAU OF  
LAND MANAGEMENT  
JUL 24 9 54 AM '96

ENTERED IN COMPUTER

8/2/96 *LOM* *SR*



CLAIM NAME	BOOK & PAGE	Sec.	T	⇒	AMC NUMBER
------------	-------------	------	---	---	------------

S.K.V. No. 143-B	848 785	26	13N	4W	79344
S.K.V. No. 144-A	779 478	26	13N	4W	79241
S.K.V. No. 145-A	787 582	26	13N	4W	79242
S.K.V. No. 146-A	787 583	26	13N	4W	79243
S.K.V. No. 147-A	787 584	26	13N	4W	79244
S.K.V. No. 148-A	787 585	26	13N	4W	79245
S.K.V. No. 149-A	787 587	26	13N	4W	79246
S.K.V. No. 150-A	787 588	26	13N	4W	79247
S.K.V. No. 151-A	787 589	26	13N	4W	79248
S.K.V. No. 152-A	787 590	26	13N	4W	79249
S.K.V. No. 153-A	787 591	26	13N	4W	79250
S.K.V. No. 154-A	848 786	26	13N	4W	79251
S.K.V. No. 154-B	787 592	26	13N	4W	79345
S.K.V. No. 155-A	787 593	26	13N	4W	79252
S.K.V. No. 156-A	787 594	26	13N	4W	79253
S.K.V. No. 157-A	787 595	26	13N	4W	79254
S.K.V. No. 158-A	787 596	26	13N	4W	79255
S.K.V. No. 159-A	787 597	26	13N	4W	79256
S.K.V. No. 160-A	787 598	26	13N	4W	79257
S.K.V. No. 161-A	778 671	27	13N	4W	79258
S.K.V. No. 162-A	778 672	27	13N	4W	79259
S.K.V. No. 163-A	778 673	27	13N	4W	79260
S.K.V. No. 164-A	778 674	27	13N	4W	79261
S.K.V. No. 165-A	778 675	27	13N	4W	79262
S.K.V. No. 166-A	778 676	27	13N	4W	79263
S.K.V. No. 167-A	778 677	27	13N	4W	79264
S.K.V. No. 168-A	778 678	27	13N	4W	79265
S.K.V. No. 169-A	787 599	27	13N	4W	79266
S.K.V. No. 170-A	787 600	27	13N	4W	79267
S.K.V. No. 171-A	787 601	27	13N	4W	79268
S.K.V. No. 172-A	787 602	27	13N	4W	79269
S.K.V. No. 173-A	787 603	27	13N	4W	79270
S.K.V. No. 174-A	787 604	27	13N	4W	79271
S.K.V. No. 175-A	787 605	27	13N	4W	79272
S.K.V. No. 176-A	787 606	27	13N	4W	79273
S.K.V. No. 177-A	787 607	27	13N	4W	79274
S.K.V. No. 178-A	787 608	27	13N	4W	79275
S.K.V. No. 179-A	787 609	27	13N	4W	79276
S.K.V. No. 180-A	787 610	27	13N	4W	79277
S.K.V. No. 181-A	787 611	27	13N	4W	79278
S.K.V. No. 182-A	787 612	27	13N	4W	79279
S.K.V. No. 183-A	787 613	27	13N	4W	79280
S.K.V. No. 184-A	787 614	27	13N	4W	79281

RECEIVED  
BUREAU OF  
LAND MANAGEMENT  
JUL 24 9 55 AM '96  
S. K. V. No. 176-A

ENTERED IN COMPUTER

8/2/96 COM SP

43

CLAIM NAME	BOOK & PAGE	Sec.	T	AMC NUMBER
------------	-------------	------	---	------------

S.K.V. No. 185-A	787 615	27	13N	4W	79282
S.K.V. No. 186-A	787 616	27	13N	4W	79283
S.K.V. No. 187-A	787 617	27	13N	4W	79284
S.K.V. No. 188-A	787 618	27	13N	4W	79285
S.K.V. No. 189-A	787 619	27	13N	4W	79286
S.K.V. No. 190-A	787 620	27	13N	4W	79287
S.K.V. No. 191-A	787 621	27	13N	4W	79288
S.K.V. No. 192-A	787 622	27	13N	4W	79289
S.K.V. No. 193-A	787 623	28	13N	4W	79290
S.K.V. No. 194-A	787 624	28	13N	4W	79291
S.K.V. No. 195-A	787 625	28	13N	4W	79292
S.K.V. No. 196-A	787 626	28	13N	4W	79293
S.K.V. No. 197-A	787 627	28	13N	4W	79294
S.K.V. No. 198-A	787 628	28	13N	4W	79295
S.K.V. No. 199-A	787 629	28	13N	4W	79296
S.K.V. No. 200-A	787 630	28	13N	4W	79297
S.K.V. No. 201-A	787 631	28	13N	4W	79298
S.K.V. No. 202-A	787 632	28	13N	4W	79299
S.K.V. No. 203-A	787 633	28	13N	4W	79300
S.K.V. No. 204-A	787 634	28	13N	4W	79301
S.K.V. No. 205-A	787 635	28	13N	4W	79302
S.K.V. No. 206-A	787 636	28	13N	4W	79303
S.K.V. No. 207-A	787 637	28	13N	4W	79304
S.K.V. No. 208-A	787 638	28	13N	4W	79305
S.K.V. No. 217-A	787 639	28	13N	4W	79306
S.K.V. No. 218-A	787 640	28	13N	4W	79307
S.K.V. No. 219-A	787 641	28	13N	4W	79308
S.K.V. No. 220-A	787 642	28	13N	4W	79309
S.K.V. No. 221-A	787 643	28	13N	4W	79310
S.K.V. No. 222-A	787 644	28	13N	4W	79311
S.K.V. No. 223-A	787 645	28	13N	4W	79312
S.K.V. No. 224-A	787 646	28	13N	4W	79313
S.K.V. No. 241	613 779	30	12½N	3W	79086
S.K.V. No. 242	613 780	30	12½N	3W	79087
S.K.V. No. 243	613 781	30	12½N	3W	79088
S.K.V. No. 244	613 782	30	12½N	3W	79089
S.K.V. No. 245	613 783	30	12½N	3W	79090
S.K.V. No. 246	613 784	30	12½N	3W	79091
S.K.V. No. 247	613 785	30	12½N	3W	79092
S.K.V. No. 248	613 786	30	12½N	3W	79093
S.K.V. No. 249-A	794 155	30	12½N	3W	79314
S.K.V. No. 250-A	794 156	30	12½N	3W	79315
S.K.V. No. 251-A	794 157	30	12½N	3W	79316
S.K.V. No. 252-A	794 158	30	12½N	3W	79317

RECEIVED  
 LANDS DIVISION  
 JUN 27 1966  
 9:55 AM '66  
 44

ENTERED IN COMPUTER  
 8/2/96 Wm SR

CLAIM NAME	BOOK & PAGE	Sec.	T	R	AMC NUMBER
------------	-------------	------	---	---	------------

S.K.V. No. 253-A	794 159	30	12½N	3W	79318
S.K.V. No. 254-A	794 160	30	12½N	3W	79319
S.K.V. No. 255-A	794 161	30	12½N	3W	79320
S.K.V. No. 256-A	794 162	30	12½N	3W	79321
S.K.V. No. 257-A	794 163	29	12½N	3W	79322
S.K.V. No. 258-A	794 164	29	12½N	3W	79323
S.K.V. No. 259-A	794 165	29	12½N	3W	79324
S.K.V. No. 260-A	794 166	29	12½N	3W	79325
S.K.V. No. 261-A	794 167	29	12½N	3W	79326
S.K.V. No. 262-A	794 168	29	12½N	3W	79327
S.K.V. No. 263-A	794 169	29	12½N	3W	79328
S.K.V. No. 264-A	794 170	29	12½N	3W	79329
S.K.V. No. 301-A	794 171	20	12½N	3W	79330
S.K.V. No. 302-A	794 172	20	12½N	3W	79331
S.K.V. No. 303-A	794 173	20	12½N	3W	79332
S.K.V. No. 304-A	794 174	20	12½N	3W	79333
S.K.V. No. 305-A	794 175	19	12½N	3W	79334
S.K.V. No. 306-A	794 176	19	12½N	3W	79335
S.K.V. No. 307-A	794 177	19	12½N	3W	79336
S.K.V. No. 308-A	794 178	19	12½N	3W	79337
S.K.V. No. 309-A	794 179	19	12½N	3W	79338
S.K.V. No. 310-A	794 180	19	12½N	3W	79339
S.K.V. No. 311-A	794 181	19	12½N	3W	79340
S.K.V. No. 312-A	794 182	19	12½N	3W	79341
S.K.V. No. 313	613 815	19	12½N	3W	79122
S.K.V. No. 314	613 816	19	12½N	3W	79123
S.K.V. No. 315	613 817	19	12½N	3W	79124
S.K.V. No. 316	613 818	19	12½N	3W	79125
S.K.V. No. 317	613 819	19	12½N	3W	79126
S.K.V. No. 318	634 189	19	12½N	3W	79127
S.K.V. No. 319	613 821	19	12½N	3W	79128
S.K.V. No. 320	613 822	19	12½N	3W	79129

RECEIVED  
 BUREAU OF  
 LAND MANAGEMENT  
 ARIZONA  
 STATE OFFICE  
 PHOENIX, ARIZONA  
 JUL 24 9 55 AM '96

ENTERED IN COMPUTER

8/2/96 *SP*

UNITED STATES  
DEPARTMENT OF THE INTERIOR  
BUREAU OF LAND MANAGEMENT

RECEIPT AND ACCOUNTING ADVICE

NO. **2228645** 04

TC/AZ 07/23/96

Subject: CLAIM MAINTENANCE FEE 1997 (509)

2 5 13 60,900.00

Applicant:

PHELPS DODGE  
4521 U.S. HIGHWAY 191  
MORENCI, AZ 85540-9795

SAME AS CK. #59154

Remitter:

Assignor:

LEASE MANAGEMENT DATA  NEW  UPDATE  PAYMENT

ORIGINAL SERIAL NO.	ASG.	TYPE	ST.	CTY.	FUND SYMBOL	ACRES/UNITS	RATE
AMC 79350, ET AL							

AMOUNT	ANV. DATE	EXP. DATE	BILL CYC.	S/C	DISTRICT	NEXT BILL	MISC. DATA	U of M	ACTUAL UNITS

ASSIGNMENT SERIAL NO.	ASG.	TYPE	ST.	CTY.	FUND SYMBOL	ACRES/UNITS	RATE

AMOUNT	ANV. DATE	EXP. DATE	BILL CYC.	S/C	DISTRICT	NEXT BILL	MISC. DATA	U of M	ACTUAL UNITS

APPLY REMITTANCE

ACTION	FUND SYMBOL	CTY.	AMOUNT
FILING FEE			
RENTAL			
UNEARNED			
REFUND			
TOTAL			
AMOUNT DUE			

Remarks:

BY: \_\_\_\_\_ DATE: \_\_\_\_\_

Lease in Escrow?

KGS? Of Interest?

Auto Escalates? Operating Rights?

Auto Renew? Operator

Bond Filed?

**FOR MMS USE ONLY**

BILLEE	FOREST REFUGE
NUMBER	
OCS SECTION	
CODE	

UNITED STATES  
DEPARTMENT OF THE INTERIOR  
BUREAU OF LAND MANAGEMENT

RECEIPT AND ACCOUNTING ADVICE

NO. **2228645** 04

TC/AZ 07/25/96

Subject: CLAIM MAINTENANCE FEE 1997 (609)

2 5 13 60,900.00

Applicant:

PHELPS DODGE  
4521 U.S. HIGHWAY 191  
MORENCI, AZ 85540-9795

SAME AS CK. #59154

Remitter:

Assignor:

LEASE MANAGEMENT DATA									
<input type="checkbox"/> NEW <input type="checkbox"/> UPDATE <input type="checkbox"/> PAYMENT									
ORIGINAL SERIAL NO.	ASG.	TYPE	ST.	CTY.	FUND SYMBOL			ACRES/UNITS	RATE
AMC 79350, ET AL									
AMOUNT	ANV. DATE	EXP. DATE	BILL CYC.	S/C	DISTRICT	NEXT BILL	MISC. DATA	U of M	ACTUAL UNITS
ASSIGNMENT SERIAL NO.	ASG.	TYPE	ST.	CTY.	FUND SYMBOL			ACRES/UNITS	RATE
AMOUNT	ANV. DATE	EXP. DATE	BILL CYC.	S/C	DISTRICT	NEXT BILL	MISC. DATA	U of M	ACTUAL UNITS

APPLY REMITTANCE			
ACTION	FUND SYMBOL	CTY.	AMOUNT
FILING FEE			
RENTAL			
UNEARNED			
REFUND			
TOTAL			
AMOUNT DUE			

Remarks:

BY:

DATE:

- Lease in Escrow?
- KGS?
- Auto Escalates?
- Auto Renew?

- Of Interest?
- Operating Rights?
- Operator
- Bond Filed?

FOR MMS USE ONLY

BILLEE	FOREST REFUGE
NUMBER	
OCS SECTION	
CODE	



Copper Queen Branch, 36 W. Highway 92, Bisbee, Arizona 85603

78902  
280775  
282507  
286369  
312044

July 10, 1996

Bureau of Land Management  
Department of Interior  
Arizona State Office  
Branch of Mining  
Law Administration  
P. O. Box 16563  
Phoenix, Arizona 85011

ARIZONA  
STATE OFFICE  
PHOENIX, ARIZONA

JUL 11 9 52 AM '96

RECEIVED  
BUREAU OF  
LAND MANAGEMENT

Re: Payment of Annual Maintenance Fee

To Whom It May Concern:

This will serve as notice that Phelps Dodge Mining Company, a division of Phelps Dodge Corporation, whose address for purposes of this filing is No. 36 Highway 92, Bisbee, Arizona, 85603, intends to hold the mining claims and/or mill sites described on Exhibit A attached hereto for the assessment year ending at 12 o'clock, noon, September 1, 1997 by payment of the annual maintenance fee of \$100 per claim or site. Payment of such amount is made herewith for such assessment year for each of the claims and sites the name and BLM serial number of which, and the book and page or index number of recording of the location notice in the official records of Cochise County, Arizona, of which, is set forth on Exhibit A attached hereto and by this reference incorporated herein.

*JH Zamar*

J. H. Zamar, Area Superintendent

State of Arizona )  
  )  
County of Cochise )

The foregoing instrument was acknowledged before me on July 10,  
1996 by J. H. ZAMAR of PHELPS DODGE MINING  
COMPANY, a division of Phelps Dodge Corporation, a New York corporation, on  
behalf of the corporation.

*Carolyn D. Freedman*  
Notary Public

*My Commission Expires  
April 9, 1999*

ENTERED IN COMPUTER

*7/29/96*

UNPATENTED MINING CLAIMS AS OF 9/1/96

CLAIM NAME	CLAIM NO.	BLM SERIAL AMC NO.	COCHISE CO. RECORDING NO.	MAINT. FEE
WALDO FRACTION		312044	910203410	\$100
COCHISE	1	280775	880203798	\$100
COCHISE	2	280776	880203799	\$100
COCHISE	3	280777	880203800	\$100
COCHISE	4	280778	880203801	\$100
COCHISE	5	280779	880203802	\$100
COCHISE	6	280780	880203803	\$100
COCHISE	7 A	280833	880203804	\$100
COCHISE	8 A	280834	880203805	\$100
COCHISE	9 A	280835	880203806	\$100
COCHISE	10 A	280836	880203807	\$100
COCHISE	11 A	280837	880203808	\$100
COCHISE	12	280781	880203809	\$100
COCHISE	13	280782	880203810	\$100
COCHISE	14	280783	880203811	\$100
COCHISE	15	280784	880203812	\$100
COCHISE	16 A	280838	880203813	\$100
COCHISE	17 A	280839	880203814	\$100
COCHISE	18 A	280840	880203815	\$100
COCHISE	19 A	280841	880203816	\$100
COCHISE	20 A	280842	880203817	\$100
COCHISE	21 A	280843	880203818	\$100
COCHISE	22 A	280844	880203819	\$100
COCHISE	23 A	280845	880203820	\$100
COCHISE	24	280785	880203821	\$100
COCHISE	25	280786	880203822	\$100
COCHISE	26	280787	880203823	\$100
COCHISE	27	280788	880203824	\$100
COCHISE	28	280789	880203825	\$100
COCHISE	29	280790	880203826	\$100
COCHISE	30	280791	880203827	\$100
COCHISE	31	280792	880203828	\$100
COCHISE	32	280793	880203829	\$100
COC-HISE	33	280794	880203830	\$100
COCHISE	34	280795	880203831	\$100
COCHISE	35	280796	880203832	\$100
COCHISE	36 A	286369	880406823	\$100
COCHISE	37	280798	880403834	\$100
COCHISE	38	280799	880403835	\$100
COCHISE	39	280800	880403836	\$100
COCHISE	40	280801	880403837	\$100
COCHISE	41	280802	880403838	\$100
COCHISE	42	280803	880403839	\$100
COCHISE	43	280804	880403840	\$100
COCHISE	44	280805	880403841	\$100
COCHISE	45	280806	880403842	\$100
COCHISE	46	280807	880403843	\$100
COCHISE	47	280808	880403844	\$100
COCHISE	48	280809	880403845	\$100
COCHISE	49	280810	880403846	\$100
COCHISE	50	280811	880403847	\$100
COCHISE	51	280812	880403848	\$100
COCHISE	52	280813	880403849	\$100
COCHISE	53	280814	880403850	\$100
COCHISE	54	280815	880403851	\$100
COCHISE	55	280816	880403852	\$100
COCHISE	56	280817	880403853	\$100
COCHISE	57	280818	880403854	\$100
COCHISE	58	280819	880403855	\$100
COCHISE	59	280820	880403856	\$100
COCHISE	60	280821	880403857	\$100
COCHISE	61	280822	880403858	\$100
COCHISE	62	280823	880403859	\$100
COCHISE	63	280824	880403860	\$100
COCHISE	64	280825	880403861	\$100
COCHISE	65	280826	880403862	\$100
COCHISE	66	280827	880403863	\$100
COCHISE	67	280828	880403864	\$100
COCHISE	68	280829	880403865	\$100
COCHISE	69	280830	880403866	\$100
COCHISE	70	280831	880403867	\$100
COCHISE	71	280832	880403868	\$100
COCHISE	72	282508	880406824	\$100
ZELLA	-	79732		\$100

DKT. 837 PAGE 174

TOTAL MAINTENANCE FEE

\$7,400

ENTERED IN COMPUTER

*SPM 7/29/96*

74

*Bof*

RECEIVED  
BUREAU OF  
LAND-MANAGEMENT

JUL 11 9 52 AM '96

ARIZONA  
STATE OFFICE  
PHOENIX, ARIZONA

[Faint, illegible text, possibly a stamp or bleed-through]



UNITED STATES  
DEPARTMENT OF THE INTERIOR  
BUREAU OF LAND MANAGEMENT

RECEIPT AND ACCOUNTING ADVICE

NO. **2228157** 04

BF/AZ 07/11/96

Subject: CLAIM MAINTENANCE FEE 1997 (74)

2 7 13

7,400.00

Applicant:

PHELPS DODGE CORP  
COPPER QUEEN BRANCH  
35 W. HIGHWAY 92  
BISBEE, AZ 85603

Remitter: SAME - CK #304-10735

Assignor:

LEASE MANAGEMENT DATA									
<input type="checkbox"/> NEW <input type="checkbox"/> UPDATE <input type="checkbox"/> PAYMENT									
ORIGINAL SERIAL NO.	ASG.	TYPE	ST.	CTY.	FUND SYMBOL			ACRES/UNITS	RATE
AMC 312044, ET AL									
AMOUNT	ANV. DATE	EXP. DATE	BILL CYC.	S/C	DISTRICT	NEXT BILL	MISC. DATA	U of M	ACTUAL UNITS
ASSIGNMENT SERIAL NO.	ASG.	TYPE	ST.	CTY.	FUND SYMBOL			ACRES/UNITS	RATE
AMOUNT	ANV. DATE	EXP. DATE	BILL CYC.	S/C	DISTRICT	NEXT BILL	MISC. DATA	U of M	ACTUAL UNITS

APPLY REMITTANCE

ACTION	FUND SYMBOL	CTY.	AMOUNT	Remarks:
FILING FEE				312044
RENTAL				280775-280780 6
				280833-280837 5
				280781-280784 4
UNEARNED				280838-280845 8
				280785-280796 12
REFUND				286369 1
TOTAL				280798-280832 35
				282508 1
AMOUNT DUE				79732 1
				BY: 74 DATE:

Lease in Escrow?  
 KGS?  
 Auto Escalates?  
 Auto Renew?

Of Interest?  
 Operating Rights?  
 Operator  
 Bond Filed?

**FOR MMS USE ONLY**

BILLEE	FOREST REFUGE
NUMBER	
OCS SECTION	
CODE	

UNITED STATES  
DEPARTMENT OF THE INTERIOR  
BUREAU OF LAND MANAGEMENT

RECEIPT AND ACCOUNTING ADVICE

NO. **2228157** 04

BF/AZ 07/11/96

Subject: CLAIM MAINTENANCE FEE 1997 (74)

2 7 13 7,480.00

Applicant:  
PHELPS DODGE CORP  
COPPER QUEEN BRANCH  
36 W. HIGHWAY 92  
BISBEE, AZ 85603

Remitter: SAME - CK #384-10785

Assignor:

LEASE MANAGEMENT DATA									
<input type="checkbox"/> NEW <input type="checkbox"/> UPDATE <input type="checkbox"/> PAYMENT									
ORIGINAL SERIAL NO.	ASG.	TYPE	ST.	CTY.	FUND SYMBOL			ACRES/UNITS	RATE
AMC 312044, ET AL									
AMOUNT	ANV. DATE	EXP. DATE	BILL CYC.	S/C	DISTRICT	NEXT BILL	MISC. DATA	U of M	ACTUAL UNITS
ASSIGNMENT SERIAL NO.	ASG.	TYPE	ST.	CTY.	FUND SYMBOL			ACRES/UNITS	RATE
AMOUNT	ANV. DATE	EXP. DATE	BILL CYC.	S/C	DISTRICT	NEXT BILL	MISC. DATA	U of M	ACTUAL UNITS

APPLY REMITTANCE

ACTION	FUNDSYMBOL	CTY.	AMOUNT
FILING FEE			
RENTAL			
UNEARNED			
REFUND			\$ 100.00
TOTAL			
AMOUNT DUE			

Remarks:  
 Refund \$100.00 for AMC 79732  
 Zella A. Paid by Phelps  
 Dodge 7/11/96 and  
 Amt. 8/22/96 octo via  
 # 2263314 - Refund \$100.00  
 per Phelps Dodge request of  
 12/19/96  
 BY: *[Signature]* DATE: 1/9/97

Lease in Escrow?  
 KGS?                      Of Interest?  
 Auto Escalates?            Operating Rights?  
 Auto Renew?                Operator  
    Bond Filed?

**FOR MMS USE ONLY**

BILLEE	FOREST REFUGE
NUMBER	
OCS SECTION	
CODE	

UNITED STATES  
DEPARTMENT OF THE INTERIOR  
BUREAU OF LAND MANAGEMENT

RECEIPT AND ACCOUNTING ADVICE

NO. 2263314

TC/AZ

08/22/96

Subject: CLAIM MAINTENANCE FEE 1997 - 1

2 23 13

100.00

Applicant:

AMT USA INC  
7400 N ORACLE RD SUITE 131  
TUCSON AZ 85704-6360

Remitter: SAME AS CK 001449  
520-544-8815

Assignor:

LEASE MANAGEMENT DATA  NEW  UPDATE  PAYMENT

ORIGINAL SERIAL NO.	ASG.	TYPE	ST.	CTY.	FUND SYMBOL	ACRES/UNITS	RATE
AMC 79732							

AMOUNT	ANV. DATE	EXP. DATE	BILL CYC.	S/C	DISTRICT	NEXT BILL	MISC. DATA	U of M	ACTUAL UNITS

ASSIGNMENT SERIAL NO.	ASG.	TYPE	ST.	CTY.	FUND SYMBOL	ACRES/UNITS	RATE

AMOUNT	ANV. DATE	EXP. DATE	BILL CYC.	S/C	DISTRICT	NEXT BILL	MISC. DATA	U of M	ACTUAL UNITS

APPLY REMITTANCE

ACTION	FUND SYMBOL	CTY.	AMOUNT
FILING FEE			
RENTAL			
UNEARNED			
REFUND			
TOTAL			
AMOUNT DUE			

Remarks:

*Sm*

BY:

DATE:

- Lease in Escrow?
- KGS?
- Auto Escalates?
- Auto Renew?

Of Interest?  
Operating Rights?  
Operator  
Bond Filed?

FOR MMS USE ONLY

BILLEE NUMBER	OCS SECTION CODE	FOREST REFUGE

78902  
280775  
292507  
286369  
312044



Copper Queen Branch, 36 W. Highway 92, Bisbee, Arizona 85603

August 7, 1995

Bureau of Land Management  
Department of Interior  
Arizona State Office  
Branch of Mining  
Law Administration  
P. O. Box 16563  
Phoenix, Arizona 85011

9:00 A.M.  
PHOENIX, ARIZONA

AUG 8 '95

RECEIVED  
BLM AZ STATE OFFICE

Re: Payment of Annual Maintenance Fee

Gentlemen:


This will serve as notice that Phelps Dodge Mining Company, a division of Phelps Dodge Corporation, whose address for purposes of this filing is No. 36 Highway 92, Bisbee, Arizona, 85603, intends to hold the mining claims and/or mill sites described on Exhibit A attached hereto for the assessment year ending at 12 o'clock, noon, September 1, 1996 by payment of the annual maintenance fee of \$100 per claim or site. Payment of such amount is made herewith for such assessment year for each of the claims and sites the name and BLM serial number of which, and the book and page or index number of recording of the location notice in the official records of Cochise County, Arizona, of which, is set forth on Exhibit A attached hereto and by this reference incorporated herein.

*J. H. Zamar*

J. H. Zamar, Area Superintendent

State of Arizona )  
                          )  
County of Cochise)

The foregoing instrument was acknowledged before me on August 7, 1995 by J. H. Zamar of PHELPS DODGE MINING COMPANY, a division of Phelps Dodge Corporation, a New York corporation, on behalf of the corporation.



*Carolyn R. Freeman*  
Notary Public

PHELPS DODGE CORPORATION  
 COPPER QUEEN BRANCH  
 BISBEE, ARIZONA

EXHIBIT

9:00 A.M.  
 PHOENIX, ARIZONA

AUG. 8 '95

RECEIVED  
 B.I.M. AZ STATE OFFICE

UNPATENTED MINING CLAIMS AS OF 09/01/95

CLAIM NAME	CLAIM NO.	BLM SERIAL AMC NO.	COCHISE CO. RECORDING NO.	MAINT. FEE
WALDO FRACTION		312044	910203410	\$100
COCHISE	1	280775	880203798	\$100
COCHISE	2	280776	880203799	\$100
COCHISE	3	280777	880203800	\$100
COCHISE	4	280778	880203801	\$100
COCHISE	5	280779	880203802	\$100
COCHISE	6	280780	880203803	\$100
COCHISE	7 A	280833	880203804	\$100
COCHISE	8 A	280834	880203805	\$100
COCHISE	9 A	280835	880203806	\$100
COCHISE	10 A	280836	880203807	\$100
COCHISE	11 A	280837	880203808	\$100
COCHISE	12	280781	880203809	\$100
COCHISE	13	280782	880203810	\$100
COCHISE	14	280783	880203811	\$100
COCHISE	15	280784	880203812	\$100
COCHISE	16 A	280838	880203813	\$100
COCHISE	17 A	280839	880203814	\$100
COCHISE	18 A	280840	880203815	\$100
COCHISE	19 A	280841	880203816	\$100
COCHISE	20 A	280842	880203817	\$100
COCHISE	21 A	280843	880203818	\$100
COCHISE	22 A	280844	880203819	\$100
COCHISE	23 A	280845	880203820	\$100
COCHISE	24	280785	880203821	\$100
COCHISE	25	280786	880203822	\$100
COCHISE	26	280787	880203823	\$100
COCHISE	27	280788	880203824	\$100
COCHISE	28	280789	880203825	\$100
COCHISE	29	280790	880203826	\$100
COCHISE	30	280791	880203827	\$100
COCHISE	31	280792	880203828	\$100
COCHISE	32	280793	880203829	\$100
COCHISE	33	280794	880203830	\$100
COCHISE	34	280795	880203831	\$100
COCHISE	35	280796	880203832	\$100
COCHISE	36 A	286369	880406823	\$100
COCHISE	37	280798	880403834	\$100
COCHISE	38	280799	880403835	\$100
COCHISE	39	280800	880403836	\$100
COCHISE	40	280801	880403837	\$100
COCHISE	41	280802	880403838	\$100
COCHISE	42	280803	880403839	\$100
COCHISE	43	280804	880403840	\$100
COCHISE	44	280805	880403841	\$100
COCHISE	45	280806	880403842	\$100
COCHISE	46	280807	880403843	\$100
COCHISE	47	280808	880403844	\$100
COCHISE	48	280809	880403845	\$100
COCHISE	49	280810	880403846	\$100
COCHISE	50	280811	880403847	\$100
COCHISE	51	280812	880403848	\$100
COCHISE	52	280813	880403849	\$100
COCHISE	53	280814	880403850	\$100
COCHISE	54	280815	880403851	\$100
COCHISE	55	280816	880403852	\$100
COCHISE	56	280817	880403853	\$100
COCHISE	57	280818	880403854	\$100
COCHISE	58	280819	880403855	\$100
COCHISE	59	280820	880403856	\$100
COCHISE	60	280821	880403857	\$100
COCHISE	61	280822	880403858	\$100
COCHISE	62	280823	880403859	\$100
COCHISE	63	280824	880403860	\$100
COCHISE	64	280825	880403861	\$100
COCHISE	65	280826	880403862	\$100
COCHISE	66	280827	880403863	\$100
COCHISE	67	280828	880403864	\$100
COCHISE	68	280829	880403865	\$100
COCHISE	69	280830	880403866	\$100
COCHISE	70	280831	880403867	\$100
COCHISE	71	280832	880403868	\$100
COCHISE	72	282508	880406824	\$100
ZELLA A		79732	DKT.837 PAGE174	\$100

*JP* AUG 17 1995  
 ENTERED IN COMPUTER

TOTAL MAINTENANCE FEE \$7,400

*96 maintenance fee (74) 10*

VOUCHER NUMBER	INVOICE NUMBER	PURCHASE ORDER	INVOICE DATE	AMOUNT	DISCOUNT	NET AMOUNT
RECEIVED U.S. ARIZONA STATE OFFICE	AUG 8 '95 9:00 A.M. PHOENIX, ARIZONA		8-1-95	\$7,400.00		\$7,400.00
			TOTALS	\$7,400.00		\$7,400.00

UNITED STATES  
DEPARTMENT OF THE INTERIOR  
BUREAU OF LAND MANAGEMENT

RECEIPT AND ACCOUNTING ADVICE

NO. **2147428** 04

WG/AZ

08/08/95

Subject: CLAIM MAINTENANCE FEE 1996 (74)

2 25 13

7,400.00

Applicant:

PHELPS DODGE CORP.  
COPPER QUEEN BRANCH  
36 W HIGHWAY 92  
BISBEE AZ. 85603

SAME CK. # 304-32010

Remitter:

Assignor:

LEASE MANAGEMENT DATA  NEW  UPDATE  PAYMENT

ORIGINAL SERIAL NO.	ASG.	TYPE	ST.	CTY.	FUND SYMBOL	ACRES/UNITS	RATE
AMC 312044, ET AL							

AMOUNT	ANV. DATE	EXP. DATE	BILL CYC.	S/C	DISTRICT	NEXT BILL	MISC. DATA	U of M	ACTUAL UNITS

ASSIGNMENT SERIAL NO.	ASG.	TYPE	ST.	CTY.	FUND SYMBOL	ACRES/UNITS	RATE

AMOUNT	ANV. DATE	EXP. DATE	BILL CYC.	S/C	DISTRICT	NEXT BILL	MISC. DATA	U of M	ACTUAL UNITS

APPLY REMITTANCE

ACTION	FUND SYMBOL	CTY.	AMOUNT
FILING FEE			
RENTAL			
UNEARNED			
REFUND			
TOTAL			
AMOUNT DUE			

Remarks:

79732  
AMC 280775-784  
312044  
280833-837  
280838-845  
280785-796  
286369  
280798-832  
282508

BY:

DATE:

Lease in Escrow?

KGS?

Auto Escalates?

Auto Renew?

Of Interest?

Operating Rights?

Operator

Bond Filed?

FOR MMS USE ONLY

BILLEE	FOREST REFUGE
NUMBER	
OCS SECTION	
CODE	

UNITED STATES  
DEPARTMENT OF THE INTERIOR  
BUREAU OF LAND MANAGEMENT

RECEIPT AND ACCOUNTING ADVICE

NO. **2147428** 04

W6/AZ 08/08/85

Subject: CLAIM MAINTENANCE FEE 1996 (74)

2 25 13 7,400.00

Applicant:  
PHELPS DODGE CORP.  
COPPER QUEEN BRANCH  
36 W HIGHWAY 92  
BISBEE AZ, 85603

Remitter: SAME CK. # 304-32010

**ENTERED IN COMPUTER**

Assignor:

LEASE MANAGEMENT DATA  NEW  UPDATE  PAYMENT

ORIGINAL SERIAL NO.	ASG.	TYPE	ST.	CTY.	FUND SYMBOL	ACRES/UNITS	RATE
AMC 312044, ET AL							

AMOUNT	ANV. DATE	EXP. DATE	BILL CYC.	S/C	DISTRICT	NEXT BILL	MISC. DATA	U of M	ACTUAL UNITS

ASSIGNMENT SERIAL NO.	ASG.	TYPE	ST.	CTY.	FUND SYMBOL	ACRES/UNITS	RATE

AMOUNT	ANV. DATE	EXP. DATE	BILL CYC.	S/C	DISTRICT	NEXT BILL	MISC. DATA	U of M	ACTUAL UNITS

APPLY REMITTANCE

ACTION	FUND SYMBOL	CTY.	AMOUNT
FILING FEE			
RENTAL			
UNEARNED			
REFUND			
TOTAL			
AMOUNT DUE			

Remarks:

BY: \_\_\_\_\_ DATE: \_\_\_\_\_

Lease in Escrow?  
 KGS?  
 Auto Escalates?  
 Auto Renew?

Of Interest?  
 Operating Rights?  
 Operator  
 Bond Filed?

**FOR MMS USE ONLY**

BILLEE NUMBER	FOREST REFUGE
OCS SECTION CODE	



78902  
330745  
SR

\*\*\*\*\*

June 16, 1994

U.S. Department of Interior  
Bureau of Land Management  
Arizona State Office  
P.O. Box 16563  
Phoenix, AZ 85014

RE: Payment of Annual Maintenance Fee

Gentlemen:

This will serve as notice that Phelps Dodge Mining Company, a division of Phelps Dodge Corporation, whose address for the purposes of this filing is 4521 U.S. Highway 191, Morenci, AZ 85540-9795, intends to hold the mining claims and/or mill sites described on Exhibit A attached hereto for the assessment year ending September 1, 1996 by payment of the annual maintenance fee of \$100 per claim or site. Payment of such amount is made herewith for such assessment year for each of the claims and sites the name and BLM serial number of which, and the book and page or index number of recording of the location notice in the official records of Yavapai County, Arizona, of which, is set forth on Exhibit A attached hereto and by this reference incorporated herein.

PHELPS DODGE MINING COMPANY, a division of Phelps Dodge Corporation

By *GL Jones*  
Gary L. Jones, (602) 865-4521, X208

STATE OF ARIZONA )  
 ) ss.  
County of Greenlee )

PHOENIX, ARIZONA  
9:00 A.M.  
JUN 19 1995

The foregoing instrument was acknowledged before me this 9th day of June, 1995, by Gary L. Jones, Property & Water Administrator, Morenci Branch of PHELPS DODGE MINING COMPANY, a division of Phelps Dodge Corporation, a New York Corporation, for and on behalf of the corporation.



By *Linda M. Stacy*  
Notary Public

1996 maintenance fee  
ENTERED IN COMPUTER  
6/26/95 *Arwas*

**EXHIBIT A**  
**COPPER BASIN MINING DISTRICT**  
**Yavapai County**

[LODE (409)]

Name of Claim	Recorded		Location Notice			AMC Serial Number
	Book	Page	Sec.	Township	Range	
V.I.H. 1	179	449	16	13N	3W	79350
V.I.H. 2	179	450	16	13N	3W	79351
V.I.H. 3	179	451	17	13N	3W	79352
V.I.H. 4	179	452	17	13N	3W	79353
V.I.H. 5	179	452	17	13N	3W	79354
V.I.H. 6	191	550	20	13N	3W	79355
V.I.H. 7	180	44	20	13N	3W	79356
V.I.H. 8	180	45	20	13N	3W	79357
V.I.H. 9	180	46	20	13N	3W	79358
V.I.H. 10	180	47	20	13N	3W	79359
V.I.H. 11	180	48	20	13N	3W	79360
V.I.H. 12	180	49	20	13N	3W	79361
V.I.H. 13	180	50	20	13N	3W	79362
V.I.H. 14	180	51	20	13N	3W	79363
V.I.H. 15	180	52	20	13N	3W	79364
V.I.H. 16	180	53	20	13N	3W	79365
V.I.H. 17	181	156	20	13N	3W	79366
V.I.H. 18	181	157	20	13N	3W	79367
V.I.H. 19	181	158	20	13N	3W	79368
V.I.H. 20	181	159	20	13N	3W	79369
V.I.H. 21	181	293	20	13N	3W	79370
V.I.H. 22	181	161	20	13N	3W	79371
V.I.H. 23	181	162	29	13N	3W	79372
V.I.H. 24	181	163	29	13N	3W	79373
V.I.H. 25	181	164	29	13N	3W	79374
V.I.H. 26	181	165	29	13N	3W	79375
V.I.H. 27	181	166	29	13N	3W	79376
V.I.H. 28	181	167	29	13N	3W	79377
V.I.H. 29	181	168	29	13N	3W	79378
V.I.H. 30	181	169	29	13N	3W	79379
V.I.H. 31	181	170	29	13N	3W	79380
V.I.H. 32	181	171	29	13N	3W	79381
V.I.H. 33	181	172	29	13N	3W	79382
V.I.H. 34	181	173	29	13N	3W	79383
V.I.H. 35	181	174	29	13N	3W	79384
V.I.H. 36	181	175	29	13N	3W	79385
V.I.H. 37	181	176	29	13N	3W	79386
V.I.H. 38	181	177	29	13N	3W	79387
V.I.H. 39	181	178	29	13N	3W	79388
V.I.H. 40	181	179	29	13N	3W	79389
V.I.H. 41	181	180	28	13N	3W	79390
V.I.H. 42	181	181	28	13N	3W	79391
V.I.H. 43	181	182	28	13N	3W	79392
V.I.H. 44	181	183	28	13N	3W	79393
V.I.H. 45	181	184	28	13N	3W	79394
V.I.H. 46	181	185	28	13N	3W	79395
V.I.H. 47	181	186	28	13N	3W	79396
V.I.H. 48	181	187	28	13N	3W	79397
V.I.H. 49	181	188	28	13N	3W	79398
V.I.H. 50	181	189	28	13N	3W	79399
V.I.H. 51	181	190	28	13N	3W	79400
V.I.H. 52	181	191	28	13N	3W	79401
V.I.H. 53	181	192	28	13N	3W	79402
V.I.H. 54	181	193	28	13N	3W	79403
V.I.H. 55	181	194	28	13N	3W	79404
V.I.H. 56	181	195	28	13N	3W	79405
V.I.H. 57	181	196	21	13N	3W	79406
V.I.H. 58	191	551	17	13N	3W	79407
V.I.H. 59	191	552	17	13N	3W	79408
V.I.H. 60	191	553	20	13N	3W	79409
V.I.H. 61	191	554	20	13N	3W	79410
V.I.H. 62	191	555	20	13N	3W	79411
V.I.H. 63	200	328	21	13N	3W	79412
V.I.H. 64	200	329	21	13N	3W	79413
V.I.H. 65	200	330	21	13N	3W	79414
V.I.H. 66	200	331	21	13N	3W	79415

(66)

PHOENIX, ARIZONA  
 JUN 19 95  
 10:00 AM

Name of Claim	Recorded		Location Notice			AMC Serial Number
	Book	Page	Sec.	Township	Range	
V.I.H. 67-A	868	770	21	13N	3W	79422
V.I.H. 68-A	971	314	21	13N	3W	79423
V.I.H. 69	203	556	16	13N	3W	79418
V.I.H. 70	634	191	16	13N	3W	79419
V.I.H. 71	847	990	16	13N	3W	79420
V.I.H. 72	1017	785	16	13N	3W	79421
V.I.H. Fraction No. 1 ✓	634	190	20	13N	3W	79424
Cee Bee No. 1	613	283	21	13N	3W	79425
Cee Bee No. 2	613	284	21	13N	3W	79426
Cee Bee No. 3	613	285	21	13N	3W	79427
Cee Bee No. 4	613	286	21	13N	3W	79428
Cee Bee No. 5	613	287	21	13N	3W	79429
Cee Bee No. 6	613	288	21	13N	3W	79430
Cee Bee No. 7	613	289	21	13N	3W	79431
Cee Bee No. 8	613	290	21	13N	3W	79432
Cee Bee No. 9	613	291	21	13N	3W	79433
Cee Bee No. 10	613	292	21	13N	3W	79434
Cee Bee No. 11	613	293	28	13N	3W	79435
Cee Bee No. 12	613	294	28	13N	3W	79436
Cee Bee No. 13	613	295	28	13N	3W	79437
Cee Bee No. 14	613	296	28	13N	3W	79438
Cee Bee No. 15	613	297	28	13N	3W	79439
Cee Bee No. 16	613	298	28	13N	3W	79440
Cee Bee No. 17	613	299	28	13N	3W	79441
Cee Bee No. 18	613	300	28	13N	3W	79442
Cee Bee No. 19	613	301	33	13N	3W	79443
Cee Bee No. 20	613	302	33	13N	3W	79444
Cee Bee No. 21	613	303	33	13N	3W	79445
Cee Bee No. 22	613	304	33	13N	3W	79446
Cee Bee No. 23	613	305	33	13N	3W	79447
Cee Bee No. 24	613	306	33	13N	3W	79448
Cee Bee No. 25	613	307	33	13N	3W	79449
Cee Bee No. 26	613	308	33	13N	3W	79450
Cee Bee No. 27	613	309	33	13N	3W	79451
Cee Bee No. 28	613	310	33	13N	3W	79452
Cee Bee No. 29	613	311	33	13N	3W	79453
Cee Bee No. 30	613	312	33	13N	3W	79454
Cee Bee No. 31	613	313	33	13N	3W	79455
Cee Bee No. 32	613	314	33	13N	3W	79456
Cee Bee No. 33	613	315	33	13N	3W	79457
Cee Bee No. 34	613	316	33	13N	3W	79458
Cee Bee No. 35	613	317	33	13N	3W	79459
Cee Bee No. 36	613	318	33	13N	3W	79460
Cee Bee No. 37	634	170	32	13N	3W	79461
Cee Bee No. 38	613	320	32	13N	3W	79462
Cee Bee No. 39	613	321	32	13N	3W	79463
Cee Bee No. 40	613	322	32	13N	3W	79464
Cee Bee No. 41	613	323	32	13N	3W	79465
Cee Bee No. 42	613	324	32	13N	3W	79466
Cee Bee No. 43	613	325	32	13N	3W	79467
Cee Bee No. 44	634	171	32	13N	3W	79468
Cee Bee No. 45	613	327	32	13N	3W	79469
Cee Bee No. 46-A	789	407	32	13N	3W	79681
Cee Bee No. 47-A	789	408	32	13N	3W	79682
Cee Bee No. 48-A	789	409	32	13N	3W	79683
Cee Bee No. 49-A	613	331	32	13N	3W	79684
Cee Bee No. 52-A	789	411	32	13N	3W	79685
Cee Bee No. 53-A	789	412	32	13N	3W	79686
Cee Bee No. 54-A	789	413	32	13N	3W	79687
Cee Bee No. 55-A	789	414	32	13N	3W	79688

PHOENIX, ARIZONA

JUN 19 9 00 AM '55

69

PHOENIX, ARIZONA 9:00 AM

JUN 19 9 00 AM '55

RECORDED

Name of Claim	Recorded		Location Notice			AMC Serial Number
	Book	Page	Sec.	Township	Range	
Cee Bee No. 56	613	336	32	13N	3W	79478
Cee Bee No. 57		337	32	13N	3W	79479
Cee Bee No. 58		338	32	13N	3W	79480
Cee Bee No. 59		339	32	13N	3W	79481
Cee Bee No. 60		340	30	13N	3W	79482
Cee Bee No. 61		341	29	13N	3W	79483
Cee Bee No. 62		342	29	13N	3W	79484
Cee Bee No. 63		343	30	13N	3W	79485
Cee Bee No. 64		344	31	13N	3W	79486
Cee Bee No. 65		345	31	13N	3W	79487
Cee Bee No. 66		346	31	13N	3W	79488
Cee Bee No. 67		347	31	13N	3W	79489
Cee Bee No. 68-A		789	415	31	13N	3W
Cee Bee No. 69	613	349	31	13N	3W	79491
Cee Bee No. 70	613	350	31	13N	3W	79492
Cee Bee No. 71-A	789	416	31	13N	3W	79690
Cee Bee No. 72-A	789	417	31	13N	3W	79691
Cee Bee No. 73	613	353	31	13N	3W	79495
Cee Bee No. 74	613	354	31	13N	3W	79496
Cee Bee No. 75-A	789	418	31	13N	3W	79692
Cee Bee No. 76-A	789	419	31	13N	3W	79693
Cee Bee No. 77	613	357	31	13N	3W	79499
Cee Bee No. 78	613	358	31	13N	3W	79500
Cee Bee No. 79	613	359	31	13N	3W	79501
Cee Bee No. 80	613	360	31	13N	3W	79502
Cee Bee No. 81	613	361	31	13N	3W	79503
Cee Bee No. 82	613	362	31	13N	3W	79504
Cee Bee No. 83-A	789	421	31	13N	3W	79694
Cee Bee No. 84-A	789	420	31	13N	3W	79695
Cee Bee No. 85	613	365	31	13N	3W	79507
Cee Bee No. 86	613	366	31	13N	3W	79508
Cee Bee No. 87	613	367	31	13N	3W	79509
Cee Bee No. 88	613	368	31	13N	3W	79510
Cee Bee No. 89	613	369	31	13N	3W	79511
Cee Bee No. 90-A	789	430	31	13N	3W	79696
Cee Bee No. 91-A	789	422	31	13N	3W	79697
Cee Bee No. 92-A	789	423	31	13N	3W	79698
Cee Bee No. 93	613	373	31	13N	3W	79515
Cee Bee No. 94-A	789	429	31	13N	3W	79699
Cee Bee No. 95-A	789	424	31	13N	3W	79700
Cee Bee No. 96-A	789	425	31	13N	3W	79701
Cee Bee No. 97-A	789	428	31	13N	3W	79702
Cee Bee No. 98-A	789	427	31	13N	3W	79703
Cee Bee No. 99-A	789	426	31	13N	3W	79704
Cee Bee No. 100	613	380	31	13N	3W	79522
Cee Bee No. 101	613	381	31	13N	3W	79523
Cee Bee No. 102	613	382	31	13N	3W	79524
Cee Bee No. 103	613	383	31	13N	3W	79525
Cee Bee No. 104	613	384	30	13N	3W	79526
Cee Bee No. 105	613	385	30	13N	3W	79527
Cee Bee No. 106	613	386	30	13N	3W	79528
Cee Bee No. 107	613	387	30	13N	3W	79529
Cee Bee No. 108	613	388	30	13N	3W	79530
Cee Bee No. 109	613	389	30	13N	3W	79531

RECEIVED  
 JUN 19 9 00 AM  
 PHOENIX, ARIZONA

RECEIVED  
B.L.M. AZ STATE OFFICE

JUN 19 1995

9:00 A.M.  
PHOENIX, ARIZONA

(540)

RECEIVED  
 JUN 19 9 00 AM  
 PHOENIX, ARIZONA

Name of Claim	Recorded		Location Notice			AMC Serial Number
	Book	Page	Sec.	Township	Range	
Cee Bee No. 110	613	390	30	13N	3W	79532
Cee Bee No. 111	613	391	30	13N	3W	79533
Cee Bee No. 112	613	392	30	13N	3W	79534
Cee Bee No. 113	613	393	30	13N	3W	79535
Cee Bee No. 114	613	394	30	13N	3W	79536
Cee Bee No. 115	613	395	30	13N	3W	79537
Cee Bee No. 116	613	396	30	13N	3W	79538
Cee Bee No. 117	613	397	30	13N	3W	79539
Cee Bee No. 118	613	398	19	13N	3W	79540
Cee Bee No. 119	613	399	19	13N	3W	79541
Cee Bee No. 120	613	400	19	13N	3W	79542
Cee Bee No. 121	613	401	19	13N	3W	79543
Cee Bee No. 122	613	402	19	13N	3W	79544
Cee Bee No. 123	634	175	30	13N	3W	79545
Cee Bee No. 124	634	176	30	13N	3W	79546
Cee Bee No. 125	613	405	30	13N	3W	79547
Cee Bee No. 126	613	406	30	13N	3W	79548
Cee Bee No. 127	613	407	30	13N	3W	79549
Cee Bee No. 128	613	408	30	13N	3W	79550
Cee Bee No. 129	613	409	30	13N	3W	79551
Cee Bee No. 130	613	410	19	13N	3W	79552
Cee Bee No. 131	613	411	19	13N	3W	79553
Cee Bee No. 132	613	412	19	13N	3W	79554
Cee Bee No. 133	613	413	19	13N	3W	79555
Cee Bee No. 134	613	414	19	13N	3W	79556
Cee Bee No. 135	613	415	19	13N	3W	79557
Cee Bee No. 136	613	416	19	13N	3W	79558
Cee Bee No. 137-A	648	880	19	13N	3W	79705
Cee Bee No. 138-A	648	881	19	13N	3W	79706
Cee Bee No. 139	613	419	19	13N	3W	79561
Cee Bee No. 140	613	420	30	13N	3W	79562
Cee Bee No. 141-A	648	882	30	13N	3W	79707
Cee Bee No. 142-A	648	883	30	13N	3W	79708
Cee Bee No. 143	613	423	30	13N	3W	79565
Cee Bee No. 144	613	424	30	13N	3W	79566
Cee Bee No. 145	613	425	30	13N	3W	79567
Cee Bee No. 146	613	426	30	13N	3W	79568
Cee Bee No. 147	613	427	30	13N	3W	79569
Cee Bee No. 148	613	428	19	13N	3W	79570
Cee Bee No. 149-A	648	884	19	13N	3W	79709
Cee Bee No. 150	613	430	19	13N	3W	79572
Cee Bee No. 151	613	431	19	13N	3W	79573
Cee Bee No. 152	613	432	20	13N	3W	79574
Cee Bee No. 153	613	433	20	13N	3W	79575
Cee Bee No. 154	613	434	20	13N	3W	79576
Cee Bee No. 155	613	435	20	13N	3W	79577
Cee Bee No. 156	613	436	17	13N	3W	79578
Cee Bee No. 157	613	437	17	13N	3W	79579
Cee Bee No. 158	613	438	17	13N	3W	79580
Cee Bee No. 159	613	439	17	13N	3W	79581
Cee Bee No. 160-A	618	365	17	13N	3W	79710
Cee Bee No. 161-A	634	177	17	13N	3W	79711
Cee Bee No. 162	613	442	17	13N	3W	79584
Cee Bee No. 163	613	443	17	13N	3W	79585
Cee Bee No. 164-A	618	367	17	13N	3W	79712

55

1900 A.M.  
 JUN 15 1955  
 PHOENIX, ARIZONA

Name of Claim	Recorded		Location Notice			AMC
	Book	Page	Sec.	Township	Range	Serial Number
Cee Bee No. 165	613	445	17	13N	3W	79587
Cee Bee No. 166	634	172	17	13N	3W	79588
Cee Bee No. 167	613	447	19	12½N	3W	79589
Cee Bee No. 168	613	448	19	12½N	3W	79590
Cee Bee No. 169	613	449	19	12½N	3W	79591
Cee Bee No. 170	613	450	19	12½N	3W	79592
Cee Bee No. 171	613	451	19	12½N	3W	79593
Cee Bee No. 172	613	452	19	12½N	3W	79594
Cee Bee No. 173	613	453	19	12½N	3W	79595
Cee Bee No. 174	613	454	19	12½N	3W	79596
Cee Bee No. 175	613	455	30	12½N	3W	79597
Cee Bee No. 176	613	456	30	12½N	3W	79598
Cee Bee No. 177	613	457	30	12½N	3W	79599
Cee Bee No. 178	613	458	30	12½N	3W	79600
Cee Bee No. 179	613	459	30	12½N	3W	79601
Cee Bee No. 180	613	460	30	12½N	3W	79602
Cee Bee No. 181	613	461	30	12½N	3W	79603
Cee Bee No. 182	613	462	30	12½N	3W	79604
Cee Bee No. 183	613	463	30	12½N	3W	79605
Cee Bee No. 184	613	464	30	12½N	3W	79606
Cee Bee No. 185	613	465	19	12½N	3W	79607
Cee Bee No. 186	613	466	19	12½N	3W	79608
Cee Bee No. 187	613	467	19	12½N	3W	79609
Cee Bee No. 188	613	468	19	12½N	3W	79610
Cee Bee No. 189	613	469	19	12½N	3W	79611
Cee Bee No. 190	613	470	19	12½N	3W	79612
Cee Bee No. 191	613	471	19	12½N	3W	79613
Cee Bee No. 192	613	472	19	12½N	3W	79614
Cee Bee No. 193	613	473	30	12½N	3W	79615
Cee Bee No. 194	613	474	30	12½N	3W	79616
Cee Bee No. 195	613	475	30	12½N	3W	79617
Cee Bee No. 196	613	476	30	12½N	3W	79618
Cee Bee No. 197	613	477	30	12½N	3W	79619
Cee Bee No. 198	613	478	30	12½N	3W	79620
Cee Bee No. 199	613	479	30	12½N	3W	79621
Cee Bee No. 200	613	480	30	12½N	3W	79622
Cee Bee No. 201	613	481	30	12½N	3W	79623
Cee Bee No. 202	613	482	30	12½N	3W	79624
Cee Bee No. 203	634	178	20	12½N	3W	79625
Cee Bee No. 204	634	179	20	12½N	3W	79626
Cee Bee No. 205	634	180	20	12½N	3W	79627
Cee Bee No. 206	634	181	20	12½N	3W	79628
Cee Bee No. 207	634	182	20	12½N	3W	79629
Cee Bee No. 208	634	183	20	12½N	3W	79630
Cee Bee No. 209	634	184	20	12½N	3W	79631
Cee Bee No. 210	634	185	20	12½N	3W	79632
Cee Bee No. 211	613	491	29	12½N	3W	79633
Cee Bee No. 212	613	492	29	12½N	3W	79634
Cee Bee No. 213	613	493	29	12½N	3W	79635
Cee Bee No. 214	613	494	29	12½N	3W	79636
Cee Bee No. 215	613	495	29	12½N	3W	79637
Cee Bee No. 216	613	496	29	12½N	3W	79638
Cee Bee No. 217	613	497	29	12½N	3W	79639
Cee Bee No. 218	613	498	29	12½N	3W	79640
Cee Bee No. 219	613	499	29	12½N	3W	79641
Cee Bee No. 220	613	500	29	12½N	3W	79642
Cee Bee No. 221	613	501	20	12½N	3W	79643
Cee Bee No. 222	613	502	20	12½N	3W	79644
Cee Bee No. 223	613	503	20	12½N	3W	79645
Cee Bee No. 224	613	504	20	12½N	3W	79646
Cee Bee No. 225	613	505	20	12½N	3W	79647
Cee Bee No. 226	613	506	20	12½N	3W	79648
Cee Bee No. 227	613	507	20	12½N	3W	79649
Cee Bee No. 228	613	508	20	12½N	3W	79650
Cee Bee No. 229	613	509	29	12½N	3W	79651
Cee Bee No. 230	613	510	29	12½N	3W	79652

(65) y

PHOENIX, ARIZONA  
 JUN 19 1955  
 9:00 A.M.  
 55-61

<u>Name of Claim</u>	<u>Recorded</u>		<u>Location Notice</u>			<u>AMC Serial Number</u>
	<u>Book</u>	<u>Page</u>	<u>Sec.</u>	<u>Township</u>	<u>Range</u>	
Cee Bee No. 231	613	511	29	12½N	3W	79653
Cee Bee No. 232	613	512	29	12½N	3W	79654
Cee Bee No. 233	613	513	29	12½N	3W	79655
Cee Bee No. 234	613	514	29	12½N	3W	79656
Cee Bee No. 235	613	515	29	12½N	3W	79657
Cee Bee No. 236	613	516	29	12½N	3W	79658
Cee Bee No. 237	613	517	29	12½N	3W	79659
Cee Bee No. 238	613	518	29	12½N	3W	79660
Cee Bee No. 239	613	519	21	12½N	3W	79661
Cee Bee No. 240	613	520	21	12½N	3W	79662
Cee Bee No. 241	613	521	21	12½N	3W	79663
Cee Bee No. 242	613	522	21	12½N	3W	79664
Cee Bee No. 243	613	523	28	12½N	3W	79665
Cee Bee No. 244	613	524	28	12½N	3W	79666
Cee Bee No. 245	613	525	28	12½N	3W	79667
Cee Bee No. 246	613	526	28	12½N	3W	79668
Cee Bee No. 247	613	527	28	12½N	3W	79669
Cee Bee No. 248	613	528	29	13N	3W	79670
Cee Bee No. 249	613	529	29	13N	3W	79671
Cee Bee No. 250	613	530	29	13N	3W	79672
Cee Bee No. 251	613	531	29	13N	3W	79673
Cee Bee No. 252	613	532	32	13N	3W	79674
Cee Bee No. 253	613	533	32	13N	3W	79675
Cee Bee No. 254	613	534	32	13N	3W	79676
Cee Bee No. 255	613	535	32	13N	3W	79677
Cee Bee No. 256	613	536	32	13N	3W	79678
Cee Bee No. 257	613	537	32	13N	3W	79679
Cee Bee No. 258	613	538	32	13N	3W	79680
Cee Bee No. 1 Fraction	613	280	20	13N	3W	79713
Cee Bee No. 2 Fraction	613	281	20	13N	3W	79714
Cee Bee No. 3 Fraction	613	282	20	13N	3W	79715
Dixie Lue No. 1 ✓	282	67	30	13N	3W	79717
Blue Bird No. 2	282	68	31	13N	3W	79718
Blue Bird No. 3	282	69	31	13N	3W	79719
Blue Bird No. 4	282	70	30	13N	3W	79720
Blue Bird No. 5	282	71	30	13N	3W	79721
Blue Bird No. 6	282	72	13	13N	4W	79722
Blue Bird No. 7	282	73	13	13N	4W	79723
Annie ✓	152	243	20	13N	3W	79724
Victoria No. 8 ✓	640	531	21	13N	3W	79727
Victoria No. 8-A ✓	875	99	21	13N	3W	79728
A MINE ✓	2817	87	15	13N	3W	330745
DOWN THERE ✓	2817	89	15	13N	3W	330746
GOOD ✓	2817	91	15	13N	3W	330747
CAROLYN S. ✓	2817	93	15	13N	3W	330748
WILL LOOK ✓	2817	85	15	13N	3W	330749
DAVID MICHAEL ✓	2817	95	15	13N	3W	330750
CASSANDRA DIANE ✓	2817	97	15	13N	3W	330751
HEART SICK ✓	2817	99	15	13N	3W	330752

(49) 3

ARIZONA  
9:00 A.M.  
PHOENIX, ARIZONA  
JUN 19 '95

Name of Claim	Recorded		Location Notice			AMC Serial Number
	Book	Page	Sec.	Township	Range	
LONG HOURS ✓	2817	101	16	13N	3W	✓ 330753
REBEL CAUSE ✓	2817	103	16	13N	3W	~ 330754
CHALLENGER ✓	2817	105	16	13N	3W	~ 330755
INDEPENDENCE ✓	2817	107	16	13N	3W	~ 330756
BUTCH ✓	2817	109	16	13N	3W	✓ 330757
DUTCHESS ✓	2817	111	16	13N	3W	~ 330758
SUNS ✓	2817	113	16	13N	3W	~ 330759
SHOOTING STAR ✓	2817	115	16	13N	3W	~ 330760
MOTHER LODE ✓	2817	117	16	13N	3W	✓ 330761
PAY DIRT ✓	2817	119	16	13N	3W	✓ 330762
TOHEE ✓	2817	121	16	13N	3W	~ 330763
EVERGREEN ✓	2817	123	16	13N	3W	~ 330764
LUCILLE ✓	2817	125	21	13N	3W	~ 330765
KIETH ✓	2817	127	21	13N	3W	✓ 330766
R.E.T. ✓	2817	129	17	13N	3W	✓ 330767
ALADIN ✓	2817	131	17	13N	3W	~ 330768
JASMINE ✓	2817	133	17	13N	3W	~ 330769
JAFFAR ✓	2817	135	17	13N	3W	✓ 330770
SULTAN ✓	2817	137	17	13N	3W	~ 330771
JENIE ✓	2817	139	17	13N	3W	~ 330772
ABU ✓	2817	141	17	13N	3W	✓ 330773
BUGS ✓	2817	143	17	13N	3W	✓ 330774
ELMER ✓	2817	145	17	13N	3W	~ 330775
BEN HUR ✓	2817	147	17	13N	3W	✓ 330776
MOSES ✓	2817	149	17	13N	3W	~ 330777
MATT ✓	2817	151	8	13N	3W	✓ 330778
CHESTER ✓	2817	153	8	13N	3W	✓ 330779
KITTY ✓	2817	155	9	13N	3W	✓ 330780
DOC ✓	2817	157	9	13N	3W	✓ 330781
MAVERICK ✓	2817	159	9	13N	3W	✓ 330782
WYATT ✓	2817	161	9	13N	3W	✓ 330783
VADER ✓	2817	163	9	13N	3W	✓ 330784
LIEA ✓	2817	165	9	13N	3W	✓ 330785

PHOENIX, ARIZONA  
JUN 15 1955

56. 62887

PHOENIX, ARIZONA  
JUN 15 1955

(33) J

PHOENIX, ARIZONA

JUN 15 1955



<u>Name of Claim</u>	<u>Recorded</u>		<u>Location Notice</u>			<u>AMC Serial Number</u>
	<u>Book</u>	<u>Page</u>	<u>Sec.</u>	<u>Township</u>	<u>Range</u>	
OBIWAN ✓	2817	167	9	13N	3W	330786
R2-D2 ✓	2817	169	9	13N	3W	330787
SOLO ✓	2817	171	9	13N	3W	330788
CHUBACA ✓	2817	173	9	13N	3W	330789
BLACKY ✓	2817	175	16	13N	3W	330790
FORNARA'S FURY ✓	2817	177	16	13N	3W	330791
MARIE ✓	2817	179	16	13N	3W	330792
LIES, LIES ✓	2817	181	16	13N	3W	330793
J.L.H. ✓	2817	183	16	13N	3W	330794
HARRY & ALICE ✓	2817	185	16	13N	3W	330795
J.H.Z. ✓	2817	187	16	13N	3W	330796
J.H.L. ✓	2817	189	16	13N	3W	330797
CHRISTMAS ✓ CONTATA	2817	191	16	13N	3W	330798
TEACHER ✓	2817	193	16	13N	3W	330799
BUSH ✓	2817	195	16	13N	3W	330800
REAGAN ✓	2817	197	16	13N	3W	330801
MONZANITE/ SULFATE ✓	2817	199	16	13N	3W	330802
FAULT/SPRING ✓	2817	201	16	13N	3W	330803
ORVIS ✓	2817	203	16	13N	3W	330804
RUFUS ✓	2817	205	16	13N	3W	330805
WHITE OAK ✓	2817	207	9	13N	3W	330806
HILL-BILLY ✓	2817	209	16	13N	3W	330807
ALGORE ✓	2817	211	16	13N	3W	330808
LAZRUS ✓	2817	213	9	13N	3W	330809
FOOTHILLS ✓	2817	215	9	13N	3W	330810
MACBETH ✓	2817	217	9	13N	3W	330811

263

PHOENIX, ARIZONA  
9:00 A.M.

JUN 19 95

RECEIVED  
JUN 19 1995

UNITED STATES  
DEPARTMENT OF THE INTERIOR  
BUREAU OF LAND MANAGEMENT

RECEIPT AND ACCOUNTING ADVICE

NO. **2103933** 04

WB/AZ 06/19/95

OK

40,900.00

Subject: CLAIM MAINTENANCE FEE 1996 (409)

2 7 13

Applicant:  
PHELPS DODGE MINING CORP.  
4521 U.S. HIGHWAY 191  
MORENCI, AZ. 85540-9795

Remitter: SAME CK. # 30242255  
602-865-4521

Assignor:

LEASE MANAGEMENT DATA  NEW  UPDATE  PAYMENT

ORIGINAL SERIAL NO.	ASG.	TYPE	ST.	CTY.	FUND SYMBOL	ACRES/UNITS	RATE
AMC 79350, ET AL							

AMOUNT	ANV. DATE	EXP. DATE	BILL CYC.	S/C	DISTRICT	NEXT BILL	MISC. DATA	U of M	ACTUAL UNITS

ASSIGNMENT SERIAL NO.	ASG.	TYPE	ST.	CTY.	FUND SYMBOL	ACRES/UNITS	RATE

AMOUNT	ANV. DATE	EXP. DATE	BILL CYC.	S/C	DISTRICT	NEXT BILL	MISC. DATA	U of M	ACTUAL UNITS

APPLY REMITTANCE

ACTION	FUND SYMBOL	CTY.	AMOUNT
FILING FEE			
RENTAL			
UNEARNED			
REFUND			
TOTAL			
AMOUNT DUE			

79350 - 79415  
79418 - 79469  
79478 - 79489  
79491 - 79492  
79495 - 79496  
79499 - 79504  
79507 - 79511  
79515  
79522 - 79558  
79561 - 79562  
79565 - 79570  
79572 - 79581

79584 - 79585  
79587 - 79680  
79681 - 79715  
79717 - 79724  
79727 - 79728  
330745 - 330811

SR

Lease in Escrow?  
 KGS? Of Interest?  
 Auto Escalates? Operating Rights?  
 Auto Renew? Operator  
Bond Filed?

200 4  
.65 4

78902  
SR

\*\*\*\*\*

July 22, 1994

U.S. Department of Interior  
Bureau of Land Management  
Arizona State Office  
P.O. Box 16563  
Phoenix, AZ 85014

RE: Payment of Annual Maintenance Fee

Gentlemen:

This will serve as notice that Phelps Dodge Mining Company, a division of Phelps Dodge Corporation, whose address for the purposes of this filing is 4521 U.S. Highway 191, Morenci, AZ 85540-9795, intends to hold the mining claims and/or mill sites described on Exhibit A attached hereto for the assessment year ending September 1, 1995 by payment of the annual maintenance fee of \$100 per claim or site. Payment of such amount is made herewith for such assessment year for each of the claims and sites the name and BLM serial number of which, and the book and page or index number of recording of the location notice in the official records of Yavapai County, Arizona, of which, is set forth on Exhibit A attached hereto and by this reference incorporated herein.

PHELPS DODGE MINING COMPANY, a division of Phelps Dodge Corporation

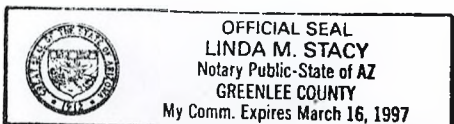
By G. L. Jones  
Gary L. Jones, (602) 865-4521, X208

STATE OF ARIZONA )  
                          ) ss.  
County of Greenlee )

RECEIVED  
BLM, AZ STATE OFFICE  
Jul 26 '94  
9:00 A.M.  
PHOENIX, ARIZONA

The foregoing instrument was acknowledged before me this 22nd day of July, 1994, by G. L. Jones, Property & Water Administrator, Morenci Branch of PHELPS DODGE MINING COMPANY, a division of Phelps Dodge Corporation, a New York Corporation, for and on behalf of the corporation.

By Linda M. Stacy  
Notary Public



**EXHIBIT A**  
**COPPER BASIN MINING DISTRICT**  
**Yavapai County**

[PLACER (200)]

Name of Claim	Recorded		Location Notice			AMC
	Book	Page	Sec.	Township	Range	Serial Number
S.K.V. No. 1-A	787	695	24	13N	4W	79130
S.K.V. No. 2-A	787	696	24	13N	4W	79131
S.K.V. No. 3-A	787	697	24	13N	4W	79132
S.K.V. No. 4-A	787	698	24	13N	4W	79133
S.K.V. No. 5-A	787	699	24	13N	4W	79134
S.K.V. No. 6-A	787	700	24	13N	4W	79135
S.K.V. No. 7-A	787	701	24	13N	4W	79136
S.K.V. No. 8-A	787	702	24	13N	4W	79137
S.K.V. No. 9-A	787	703	24	13N	4W	79138
S.K.V. No. 10-A	787	704	24	13N	4W	79139
S.K.V. No. 11-A	787	705	24	13N	4W	79140
S.K.V. No. 12-A	787	706	24	13N	4W	79141
S.K.V. No. 13-A	787	707	24	13N	4W	79142
S.K.V. No. 14-A	787	708	24	13N	4W	79143
S.K.V. No. 15-A	787	709	24	13N	4W	79144
S.K.V. No. 16-A	787	710	24	13N	4W	79145
S.K.V. No. 17-A	787	711	24	13N	4W	79146
S.K.V. No. 18-A	787	712	24	13N	4W	79147
S.K.V. No. 19-A	787	713	24	13N	4W	79148
S.K.V. No. 20-A	787	714	24	13N	4W	79149
S.K.V. No. 21-A	787	715	24	13N	4W	79150
S.K.V. No. 22-A	787	716	24	13N	4W	79151
S.K.V. No. 23-A	787	717	24	13N	4W	79152
S.K.V. No. 24-A	787	718	24	13N	4W	79153
S.K.V. No. 25-A	787	719	24	13N	4W	79154
S.K.V. No. 26-A	787	720	24	13N	4W	79155
S.K.V. No. 27-A	787	721	24	13N	4W	79156
S.K.V. No. 28-A	787	722	24	13N	4W	79157
S.K.V. No. 29-A	787	723	24	13N	4W	79158
S.K.V. No. 30-A	787	724	24	13N	4W	79159
S.K.V. No. 31-A	787	725	24	13N	4W	79160
S.K.V. No. 32-A	787	726	24	13N	4W	79161
S.K.V. No. 97-A	778	659	25	13N	4W	79194
S.K.V. No. 98-A	778	660	25	13N	4W	79195
S.K.V. No. 99-A	778	661	25	13N	4W	79196
S.K.V. No. 100-A	778	662	25	13N	4W	79197
S.K.V. No. 101-A	778	663	25	13N	4W	79198
S.K.V. No. 102-A	778	664	25	13N	4W	79199
S.K.V. No. 103-A	778	665	25	13N	4W	79200
S.K.V. No. 104-A	778	666	25	13N	4W	79201
S.K.V. No. 105-A	778	667	25	13N	4W	79202
S.K.V. No. 106-A	778	668	25	13N	4W	79203
S.K.V. No. 107-A	778	669	25	13N	4W	79204
S.K.V. No. 108-A	778	670	25	13N	4W	79205
S.K.V. No. 109-A	779	459	25	13N	4W	79206
S.K.V. No. 110-A	779	460	25	13N	4W	79207
S.K.V. No. 111-A	779	461	25	13N	4W	79208
S.K.V. No. 112-A	779	462	25	13N	4W	79209
S.K.V. No. 113-A	787	647	25	13N	4W	79210
S.K.V. No. 114-A	787	648	25	13N	4W	79211
S.K.V. No. 115-A	787	649	25	13N	4W	79212
S.K.V. No. 116-A	787	650	25	13N	4W	79213
S.K.V. No. 117-A	787	651	25	13N	4W	79214
S.K.V. No. 118-A	787	652	25	13N	4W	79215
S.K.V. No. 119-A	787	653	25	13N	4W	79216
S.K.V. No. 120-A	787	654	25	13N	4W	79217
S.K.V. No. 121-A	787	655	25	13N	4W	79218
S.K.V. No. 122-A	787	656	25	13N	4W	79219
S.K.V. No. 123-A	787	657	25	13N	4W	79220
S.K.V. No. 124-A	787	658	25	13N	4W	79221
S.K.V. No. 125-A	787	659	25	13N	4W	79222
S.K.V. No. 126-A	787	660	25	13N	4W	79223
S.K.V. No. 127-A	787	661	25	13N	4W	79224
S.K.V. No. 128-A	787	662	25	13N	4W	79225
S.K.V. No. 129-A	779	463	26	13N	4W	79226

ENTERED IN COMPUTER

8-16-94

95-maintenance fee fee

*Comp  
E. Stob  
8-26-94*

9:00 A.M.  
 PHOENIX, ARIZONA

Jul 26 '94

RECEIVED  
 BLM, AZ STATE OFFICE

Name of Claim	Recorded		Location Notice			AMC Serial Number
	Book	Page	Sec.	Township	Range	
S.K.V. No. 130-A	779	464	26	13N	4W	79227
S.K.V. No. 131-A	779	465	26	13N	4W	79228
S.K.V. No. 132-A	779	466	26	13N	4W	79229
S.K.V. No. 133-A	779	467	26	13N	4W	79230
S.K.V. No. 134-A	779	468	26	13N	4W	79231
S.K.V. No. 135-A	779	469	26	13N	4W	79232
S.K.V. No. 136-A	779	470	26	13N	4W	79233
S.K.V. No. 137-A	779	471	26	13N	4W	79234
S.K.V. No. 137-B	848	781	26	13N	4W	79342
S.K.V. No. 138-A	848	782	26	13N	4W	79235
S.K.V. No. 138-B	848	783	26	13N	4W	79343
S.K.V. No. 139-A	779	473	26	13N	4W	79236
S.K.V. No. 140-A	779	474	26	13N	4W	79237
S.K.V. No. 141-A	779	475	26	13N	4W	79238
S.K.V. No. 142-A	779	476	26	13N	4W	79239
S.K.V. No. 143-A	848	784	26	13N	4W	79240
S.K.V. No. 143-B	848	785	26	13N	4W	79344
S.K.V. No. 144-A	779	478	26	13N	4W	79241
S.K.V. No. 145-A	613	582	26	13N	4W	79242
S.K.V. No. 146-A	787	583	26	13N	4W	79243
S.K.V. No. 147-A	787	584	26	13N	4W	79244
S.K.V. No. 148-A	787	585	26	13N	4W	79245
S.K.V. No. 149-A	787	587	26	13N	4W	79246
S.K.V. No. 150-A	787	588	26	13N	4W	79247
S.K.V. No. 151-A	787	589	26	13N	4W	79248
S.K.V. No. 152-A	787	590	26	13N	4W	79249
S.K.V. No. 153-A	787	591	26	13N	4W	79250
S.K.V. No. 154-A	848	786	26	13N	4W	79251
S.K.V. No. 154-B	787	592	26	13N	4W	79345
S.K.V. No. 155-A	787	593	26	13N	4W	79252
S.K.V. No. 156-A	787	594	26	13N	4W	79253
S.K.V. No. 157-A	787	595	26	13N	4W	79254
S.K.V. No. 158-A	787	596	26	13N	4W	79255
S.K.V. No. 159-A	787	597	26	13N	4W	79256
S.K.V. No. 160-A	787	598	26	13N	4W	79257
S.K.V. No. 161-A	778	671	27	13N	4W	79258
S.K.V. No. 162-A	778	672	27	13N	4W	79259
S.K.V. No. 163-A	778	673	27	13N	4W	79260
S.K.V. No. 164-A	778	674	27	13N	4W	79261
S.K.V. No. 165-A	778	675	27	13N	4W	79262
S.K.V. No. 166-A	778	676	27	13N	4W	79263
S.K.V. No. 167-A	778	677	27	13N	4W	79264
S.K.V. No. 168-A	778	678	27	13N	4W	79265
S.K.V. No. 169-A	787	599	27	13N	4W	79266
S.K.V. No. 170-A	787	600	27	13N	4W	79267
S.K.V. No. 171-A	787	601	27	13N	4W	79268
S.K.V. No. 172-A	787	602	27	13N	4W	79269
S.K.V. No. 173-A	787	603	27	13N	4W	79270
S.K.V. No. 174-A	787	604	27	13N	4W	79271
S.K.V. No. 175-A	787	605	27	13N	4W	79272
S.K.V. No. 176-A	787	606	27	13N	4W	79273
S.K.V. No. 177-A	787	607	27	13N	4W	79274
S.K.V. No. 178-A	787	608	27	13N	4W	79275
S.K.V. No. 179-A	787	609	27	13N	4W	79276
S.K.V. No. 180-A	787	610	27	13N	4W	79277
S.K.V. No. 181-A	787	611	27	13N	4W	79278
S.K.V. No. 182-A	787	612	27	13N	4W	79279
S.K.V. No. 183-A	787	613	27	13N	4W	79280

RECEIVED  
 B.L.M. AZ STATE OFFICE  
 JUL 26 '94  
 9:00 A.M.  
 PHOENIX, ARIZONA

Name of Claim	Recorded		Location Notice			AMC Serial Number
	Book	Page	Sec.	Township	Range	
S.K.V. No. 184-A	787	614	27	13N	4W	79281
S.K.V. No. 185-A	787	615	27	13N	4W	79282
S.K.V. No. 186-A	787	616	27	13N	4W	79283
S.K.V. No. 187-A	787	617	27	13N	4W	79284
S.K.V. No. 188-A	787	618	27	13N	4W	79285
S.K.V. No. 189-A	787	619	27	13N	4W	79286
S.K.V. No. 190-A	787	620	27	13N	4W	79287
S.K.V. No. 191-A	787	621	27	13N	4W	79288
S.K.V. No. 192-A	787	622	27	13N	4W	79289
S.K.V. No. 193-A	787	623	28	13N	4W	79290
S.K.V. No. 194-A	787	624	28	13N	4W	79291
S.K.V. No. 195-A	787	625	28	13N	4W	79292
S.K.V. No. 196-A	787	626	28	13N	4W	79293
S.K.V. No. 197-A	787	627	28	13N	4W	79294
S.K.V. No. 198-A	787	628	28	13N	4W	79295
S.K.V. No. 199-A	787	629	28	13N	4W	79296
S.K.V. No. 200-A	787	630	28	13N	4W	79297
S.K.V. No. 201-A	787	631	28	13N	4W	79298
S.K.V. No. 202-A	787	632	28	13N	4W	79299
S.K.V. No. 203-A	787	633	28	13N	4W	79300
S.K.V. No. 204-A	787	634	28	13N	4W	79301
S.K.V. No. 205-A	787	635	28	13N	4W	79302
S.K.V. No. 206-A	787	636	28	13N	4W	79303
S.K.V. No. 207-A	787	637	28	13N	4W	79304
S.K.V. No. 208-A	787	638	28	13N	4W	79305
S.K.V. No. 217-A	787	639	28	13N	4W	79306
S.K.V. No. 218-A	787	640	28	13N	4W	79307
S.K.V. No. 219-A	787	641	28	13N	4W	79308
S.K.V. No. 220-A	787	642	28	13N	4W	79309
S.K.V. No. 221-A	787	643	28	13N	4W	79310
S.K.V. No. 222-A	787	644	28	13N	4W	79311
S.K.V. No. 223-A	787	645	28	13N	4W	79312
S.K.V. No. 224-A	787	646	28	13N	4W	79313
S.K.V. No. 241	613	779	30	12½N	3W	79086
S.K.V. No. 242	613	780	30	12½N	3W	79087
S.K.V. No. 243	613	781	30	12½N	3W	79088
S.K.V. No. 244	613	782	30	12½N	3W	79089
S.K.V. No. 245	613	783	30	12½N	3W	79090
S.K.V. No. 246	613	784	30	12½N	3W	79091
S.K.V. No. 247	613	785	30	12½N	3W	79092
S.K.V. No. 248	613	786	30	12½N	3W	79093
S.K.V. No. 249-A	794	155	30	12½N	3W	79314
S.K.V. No. 250-A	794	156	30	12½N	3W	79315
S.K.V. No. 251-A	794	157	30	12½N	3W	79316
S.K.V. No. 252-A	794	158	30	12½N	3W	79317
S.K.V. No. 253-A	794	159	30	12½N	3W	79318
S.K.V. No. 254-A	794	160	30	12½N	3W	79319
S.K.V. No. 255-A	794	161	30	12½N	3W	79320
S.K.V. No. 256-A	794	162	30	12½N	3W	79321
S.K.V. No. 257-A	794	163	29	12½N	3W	79322
S.K.V. No. 258-A	794	164	29	12½N	3W	79323
S.K.V. No. 259-A	794	165	29	12½N	3W	79324
S.K.V. No. 260-A	794	166	29	12½N	3W	79325
S.K.V. No. 261-A	794	167	29	12½N	3W	79326
S.K.V. No. 262-A	794	168	29	12½N	3W	79327
S.K.V. No. 263-A	794	169	29	12½N	3W	79328
S.K.V. No. 264-A	794	170	29	12½N	3W	79329
S.K.V. No. 301-A	794	171	20	12½N	3W	79330
S.K.V. No. 302-A	794	172	20	12½N	3W	79331
S.K.V. No. 303-A	794	173	20	12½N	3W	79332
S.K.V. No. 304-A	794	174	20	12½N	3W	79333
S.K.V. No. 305-A	794	175	19	12½N	3W	79334
S.K.V. No. 306-A	794	176	19	12½N	3W	79335
S.K.V. No. 307-A	794	177	19	12½N	3W	79336

9:00 A.M.  
PHOENIX, ARIZONA

JUL 26 '94

RECEIVED  
S.M. AZ STATE OF

<u>Name of Claim</u>	<u>Recorded</u>		<u>Location Notice</u>			<u>AMC Serial Number</u>
	<u>Book</u>	<u>Page</u>	<u>Sec.</u>	<u>Township</u>	<u>Range</u>	
S.K.V. No. 308-A	794	178	19	12½N	3W	79337
S.K.V. No. 309-A	794	179	19	12½N	3W	79338
S.K.V. No. 310-A	794	180	19	12½N	3W	79339
S.K.V. No. 311-A	794	181	19	12½N	3W	79340
S.K.V. No. 312-A	794	182	19	12½N	3W	79341
S.K.V. No. 313	613	815	19	12½N	3W	79122
S.K.V. No. 314	613	816	19	12½N	3W	79123
S.K.V. No. 315	613	817	19	12½N	3W	79124
S.K.V. No. 316	613	818	19	12½N	3W	79125
S.K.V. No. 317	613	819	19	12½N	3W	79126
S.K.V. No. 318	634	189	19	12½N	3W	79127
S.K.V. No. 319	613	821	19	12½N	3W	79128
S.K.V. No. 320	613	822	19	12½N	3W	79129

9:00 A.M.  
PHOENIX, ARIZONA

JUL 26 '94

RECEIVED  
B.L.M. AZ STATE OFFICE

VOUCHER NUMBER	INVOICE NUMBER	PURCHASE ORDER	INVOICE DATE	AMOUNT	DISCOUNT	NET AMOUNT
G00183 SKV			07-05-94	20,000.65	.00	20,000.65
		<b>TOTALS</b>	TOTALS	20,000.65	.00	20,000.65

9:00 A.M.  
PHOENIX, ARIZONA

JUL 26 '94

RECEIVED  
81M. AZ STATE OFFICE



UNITED STATES  
DEPARTMENT OF THE INTERIOR  
BUREAU OF LAND MANAGEMENT

RECEIPT AND ACCOUNTING ADVICE

NO. 2061956

WB/AZ 87/26/94

Subject: CLAIM MAINTENANCE FEE 1995 (200) 2 11 13 20,000.00

Applicant:  
PHELPS DODGE MORENCI INC.  
ATTN: GARY L. JONES ADM.  
4521 U.S. HWY. 191  
MORENCI, RZ. 85542-9795

Remitter: SAME CK. # 30228594  
602-865-4521

Assignor:

LEASE MANAGEMENT DATA  NEW  UPDATE  PAYMENT

ORIGINAL SERIAL NO.	ASG.	TYPE	ST.	CTY.	FUND SYMBOL	ACRES/UNITS	RATE
AMC 79130, ET AL							

AMOUNT	ANV. DATE	EXP. DATE	BILL CYC.	S/C	DISTRICT	NEXT BILL	MISC. DATA	U of M	ACTUAL UNITS

ASSIGNMENT SERIAL NO.	ASG.	TYPE	ST.	CTY.	FUND SYMBOL	ACRES/UNITS	RATE

AMOUNT	ANV. DATE	EXP. DATE	BILL CYC.	S/C	DISTRICT	NEXT BILL	MISC. DATA	U of M	ACTUAL UNITS

APPLY REMITTANCE

ACTION	FUND SYMBOL	CTY.	AMOUNT
FILING FEE			
RENTAL			
UNEARNED			
REFUND			
TOTAL			
AMOUNT DUE			

Remarks:  
AMC 79130 - 79161  
79194 - 79341  
79342 - 79345  
79086 - 79093  
79122 - 79129

BY: \_\_\_\_\_ DATE: \_\_\_\_\_

Lease in Escrow?  
 KGS? Of Interest?  
 Auto Escalates? Operating Rights?  
 Auto Renew? Operator  
Bond Filed?

FOR MMS USE ONLY

BILLEE NUMBER	FOREST REFUGE
OCS SECTION CODE	

78902  
SR

\*\*\*\*\*

June 16, 1994

U.S. Department of Interior  
Bureau of Land Management  
Arizona State Office  
P.O. Box 16563  
Phoenix, AZ 85014

**RE: Payment of Annual Maintenance Fee**

Gentlemen:

This will serve as notice that Phelps Dodge Mining Company, a division of Phelps Dodge Corporation, whose address for the purposes of this filing is 4521 U.S. Highway 191, Morenci, AZ 85540-9795, intends to hold the mining claims and/or mill sites described on Exhibit A attached hereto for the assessment year ending September 1, 1996 by payment of the annual maintenance fee of \$100 per claim or site. Payment of such amount is made herewith for such assessment year for each of the claims and sites the name and BLM serial number of which, and the book and page or index number of recording of the location notice in the official records of Yavapai County, Arizona, of which, is set forth on Exhibit A attached hereto and by this reference incorporated herein.

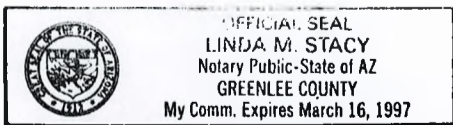
PHELPS DODGE MINING COMPANY, a division of Phelps Dodge Corporation

By *GL Jones*  
Gary L. Jones, (602) 865-4521, X208

PHOENIX, ARIZONA  
9:00 AM  
JUN 19 '95

STATE OF ARIZONA )  
                          ) ss.  
County of Greenlee )

The foregoing instrument was acknowledged before me this 9th day of June, 1995, by Gary L. Jones, Property & Water Administrator, Morenci Branch of PHELPS DODGE MINING COMPANY, a division of Phelps Dodge Corporation, a New York Corporation, for and on behalf of the corporation.



By *Linda M. Stacy*  
Notary Public

Maintenance fee 96  
ENTERED IN COMPUTER  
6/26/95 *Arrows* *MAH*

**EXHIBIT A**  
**COPPER BASIN MINING DISTRICT**  
**Yavapai County**

[PLACER (200)]

Name of Claim	Recorded		Location Notice			AMC Serial Number
	Book	Page	Sec.	Township	Range	
S.K.V. No. 1-A	787	695	24	13N	4W	79130
S.K.V. No. 2-A	787	696	24	13N	4W	79131
S.K.V. No. 3-A	787	697	24	13N	4W	79132
S.K.V. No. 4-A	787	698	24	13N	4W	79133
S.K.V. No. 5-A	787	699	24	13N	4W	79134
S.K.V. No. 6-A	787	700	24	13N	4W	79135
S.K.V. No. 7-A	787	701	24	13N	4W	79136
S.K.V. No. 8-A	787	702	24	13N	4W	79137
S.K.V. No. 9-A	787	703	24	13N	4W	79138
S.K.V. No. 10-A	787	704	24	13N	4W	79139
S.K.V. No. 11-A	787	705	24	13N	4W	79140
S.K.V. No. 12-A	787	706	24	13N	4W	79141
S.K.V. No. 13-A	787	707	24	13N	4W	79142
S.K.V. No. 14-A	787	708	24	13N	4W	79143
S.K.V. No. 15-A	787	709	24	13N	4W	79144
S.K.V. No. 16-A	787	710	24	13N	4W	79145
S.K.V. No. 17-A	787	711	24	13N	4W	79146
S.K.V. No. 18-A	787	712	24	13N	4W	79147
S.K.V. No. 19-A	787	713	24	13N	4W	79148
S.K.V. No. 20-A	787	714	24	13N	4W	79149
S.K.V. No. 21-A	787	715	24	13N	4W	79150
S.K.V. No. 22-A	787	716	24	13N	4W	79151
S.K.V. No. 23-A	787	717	24	13N	4W	79152
S.K.V. No. 24-A	787	718	24	13N	4W	79153
S.K.V. No. 25-A	787	719	24	13N	4W	79154
S.K.V. No. 26-A	787	720	24	13N	4W	79155
S.K.V. No. 27-A	787	721	24	13N	4W	79156
S.K.V. No. 28-A	787	722	24	13N	4W	79157
S.K.V. No. 29-A	787	723	24	13N	4W	79158
S.K.V. No. 30-A	787	724	24	13N	4W	79159
S.K.V. No. 31-A	787	725	24	13N	4W	79160
S.K.V. No. 32-A	787	726	24	13N	4W	79161
S.K.V. No. 97-A	778	659	25	13N	4W	79194
S.K.V. No. 98-A	778	660	25	13N	4W	79195
S.K.V. No. 99-A	778	661	25	13N	4W	79196
S.K.V. No. 100-A	778	662	25	13N	4W	79197
S.K.V. No. 101-A	778	663	25	13N	4W	79198
S.K.V. No. 102-A	778	664	25	13N	4W	79199
S.K.V. No. 103-A	778	665	25	13N	4W	79200
S.K.V. No. 104-A	778	666	25	13N	4W	79201
S.K.V. No. 105-A	778	667	25	13N	4W	79202
S.K.V. No. 106-A	778	668	25	13N	4W	79203
S.K.V. No. 107-A	778	669	25	13N	4W	79204
S.K.V. No. 108-A	778	670	25	13N	4W	79205
S.K.V. No. 109-A	779	459	25	13N	4W	79206
S.K.V. No. 110-A	779	460	25	13N	4W	79207
S.K.V. No. 111-A	779	461	25	13N	4W	79208
S.K.V. No. 112-A	779	462	25	13N	4W	79209
S.K.V. No. 113-A	787	647	25	13N	4W	79210
S.K.V. No. 114-A	787	648	25	13N	4W	79211
S.K.V. No. 115-A	787	649	25	13N	4W	79212
S.K.V. No. 116-A	787	650	25	13N	4W	79213
S.K.V. No. 117-A	787	651	25	13N	4W	79214
S.K.V. No. 118-A	787	652	25	13N	4W	79215
S.K.V. No. 119-A	787	653	25	13N	4W	79216
S.K.V. No. 120-A	787	654	25	13N	4W	79217
S.K.V. No. 121-A	787	655	25	13N	4W	79218
S.K.V. No. 122-A	787	656	25	13N	4W	79219
S.K.V. No. 123-A	787	657	25	13N	4W	79220
S.K.V. No. 124-A	787	658	25	13N	4W	79221
S.K.V. No. 125-A	787	659	25	13N	4W	79222
S.K.V. No. 126-A	787	660	25	13N	4W	79223
S.K.V. No. 127-A	787	661	25	13N	4W	79224
S.K.V. No. 128-A	787	662	25	13N	4W	79225
S.K.V. No. 129-A	779	463	26	13N	4W	79226

55. 51 1117

65

PHOENIX, ARIZ  
 8:00 A.M.

JUN 19

JUN 19 1995

9:00 A.M.  
PHOENIX, ARIZONA

Name of Claim	Recorded		Location Notice			AMC Serial Number
	Book	Page	Sec.	Township	Range	
S.K.V. No. 130-A	779	464	26	13N	4W	-79227
S.K.V. No. 131-A	779	465	26	13N	4W	-79228
S.K.V. No. 132-A	779	466	26	13N	4W	-79229
S.K.V. No. 133-A	779	467	26	13N	4W	-79230
S.K.V. No. 134-A	779	468	26	13N	4W	-79231
S.K.V. No. 135-A	779	469	26	13N	4W	-79232
S.K.V. No. 136-A	779	470	26	13N	4W	-79233
S.K.V. No. 137-A	779	471	26	13N	4W	-79234
S.K.V. No. 137-B ✓	848	781	26	13N	4W	-79342 ✓
S.K.V. No. 138-A ✓	848	782	26	13N	4W	-79235 ✓
S.K.V. No. 138-B ✓	848	783	26	13N	4W	-79343 ✓
S.K.V. No. 139-A	779	473	26	13N	4W	-79236
S.K.V. No. 140-A	779	474	26	13N	4W	-79237
S.K.V. No. 141-A	779	475	26	13N	4W	-79238
S.K.V. No. 142-A	779	476	26	13N	4W	-79239
S.K.V. No. 143-A	848	784	26	13N	4W	-79240
S.K.V. No. 143-B ✓	848	785	26	13N	4W	-79344 ✓
S.K.V. No. 144-A	779	478	26	13N	4W	-79241
S.K.V. No. 145-A	613	582	26	13N	4W	-79242
S.K.V. No. 146-A	787	583	26	13N	4W	-79243
S.K.V. No. 147-A	787	584	26	13N	4W	-79244
S.K.V. No. 148-A	787	585	26	13N	4W	-79245
S.K.V. No. 149-A	787	587	26	13N	4W	-79246
S.K.V. No. 150-A	787	588	26	13N	4W	-79247
S.K.V. No. 151-A	787	589	26	13N	4W	-79248
S.K.V. No. 152-A	787	590	26	13N	4W	-79249
S.K.V. No. 153-A	787	591	26	13N	4W	-79250
S.K.V. No. 154-A	848	786	26	13N	4W	-79251
S.K.V. No. 154-B ✓	787	592	26	13N	4W	-79345 ✓
S.K.V. No. 155-A	787	593	26	13N	4W	-79252
S.K.V. No. 156-A	787	594	26	13N	4W	-79253
S.K.V. No. 157-A	787	595	26	13N	4W	-79254
S.K.V. No. 158-A	787	596	26	13N	4W	-79255
S.K.V. No. 159-A	787	597	26	13N	4W	-79256
S.K.V. No. 160-A	787	598	26	13N	4W	-79257
S.K.V. No. 161-A	778	671	27	13N	4W	-79258
S.K.V. No. 162-A	778	672	27	13N	4W	-79259
S.K.V. No. 163-A	778	673	27	13N	4W	-79260
S.K.V. No. 164-A	778	674	27	13N	4W	-79261
S.K.V. No. 165-A	778	675	27	13N	4W	-79262
S.K.V. No. 166-A	778	676	27	13N	4W	-79263
S.K.V. No. 167-A	778	677	27	13N	4W	-79264
S.K.V. No. 168-A	778	678	27	13N	4W	-79265
S.K.V. No. 169-A	787	599	27	13N	4W	-79266
S.K.V. No. 170-A	787	600	27	13N	4W	-79267
S.K.V. No. 171-A	787	601	27	13N	4W	-79268
S.K.V. No. 172-A	787	602	27	13N	4W	-79269
S.K.V. No. 173-A	787	603	27	13N	4W	-79270
S.K.V. No. 174-A	787	604	27	13N	4W	-79271
S.K.V. No. 175-A	787	605	27	13N	4W	-79272
S.K.V. No. 176-A	787	606	27	13N	4W	-79273
S.K.V. No. 177-A	787	607	27	13N	4W	-79274
S.K.V. No. 178-A	787	608	27	13N	4W	-79275
S.K.V. No. 179-A	787	609	27	13N	4W	-79276
S.K.V. No. 180-A	787	610	27	13N	4W	-79277
S.K.V. No. 181-A	787	611	27	13N	4W	-79278
S.K.V. No. 182-A	787	612	27	13N	4W	-79279
S.K.V. No. 183-A	787	613	27	13N	4W	-79280

PHOENIX, ARIZONA  
JUN 19 1995

505

PHOENIX, ARIZONA  
9:00 A.M.  
JUN 19 1995

Name of Claim	Recorded		Location Notice			AMC Serial Number
	Book	Page	Sec.	Township	Range	
S.K.V. No. 184-A	787	614	27	13N	4W	-79281
S.K.V. No. 185-A	787	615	27	13N	4W	-79282
S.K.V. No. 186-A	787	616	27	13N	4W	-79283
S.K.V. No. 187-A	787	617	27	13N	4W	-79284
S.K.V. No. 188-A	787	618	27	13N	4W	-79285
S.K.V. No. 189-A	787	619	27	13N	4W	-79286
S.K.V. No. 190-A	787	620	27	13N	4W	-79287
S.K.V. No. 191-A	787	621	27	13N	4W	-79288
S.K.V. No. 192-A	787	622	27	13N	4W	-79289
S.K.V. No. 193-A	787	623	28	13N	4W	-79290
S.K.V. No. 194-A	787	624	28	13N	4W	-79291
S.K.V. No. 195-A	787	625	28	13N	4W	-79292
S.K.V. No. 196-A	787	626	28	13N	4W	-79293
S.K.V. No. 197-A	787	627	28	13N	4W	-79294
S.K.V. No. 198-A	787	628	28	13N	4W	-79295
S.K.V. No. 199-A	787	629	28	13N	4W	-79296
S.K.V. No. 200-A	787	630	28	13N	4W	-79297
S.K.V. No. 201-A	787	631	28	13N	4W	-79298
S.K.V. No. 202-A	787	632	28	13N	4W	-79299
S.K.V. No. 203-A	787	633	28	13N	4W	-79300
S.K.V. No. 204-A	787	634	28	13N	4W	-79301
S.K.V. No. 205-A	787	635	28	13N	4W	-79302
S.K.V. No. 206-A	787	636	28	13N	4W	-79303
S.K.V. No. 207-A	787	637	28	13N	4W	-79304
S.K.V. No. 208-A	787	638	28	13N	4W	-79305
S.K.V. No. 217-A	787	639	28	13N	4W	-79306
S.K.V. No. 218-A	787	640	28	13N	4W	-79307
S.K.V. No. 219-A	787	641	28	13N	4W	-79308
S.K.V. No. 220-A	787	642	28	13N	4W	-79309
S.K.V. No. 221-A	787	643	28	13N	4W	-79310
S.K.V. No. 222-A	787	644	28	13N	4W	-79311
S.K.V. No. 223-A	787	645	28	13N	4W	-79312
S.K.V. No. 224-A	787	646	28	13N	4W	-79313
S.K.V. No. 241	613	779	30	12½N	3W	-79086
S.K.V. No. 242	613	780	30	12½N	3W	-79087
S.K.V. No. 243	613	781	30	12½N	3W	-79088
S.K.V. No. 244	613	782	30	12½N	3W	-79089
S.K.V. No. 245	613	783	30	12½N	3W	-79090
S.K.V. No. 246	613	784	30	12½N	3W	-79091
S.K.V. No. 247	613	785	30	12½N	3W	-79092
S.K.V. No. 248	613	786	30	12½N	3W	-79093
S.K.V. No. 249-A	794	155	30	12½N	3W	-79314
S.K.V. No. 250-A	794	156	30	12½N	3W	-79315
S.K.V. No. 251-A	794	157	30	12½N	3W	-79316
S.K.V. No. 252-A	794	158	30	12½N	3W	-79317
S.K.V. No. 253-A	794	159	30	12½N	3W	-79318
S.K.V. No. 254-A	794	160	30	12½N	3W	-79319
S.K.V. No. 255-A	794	161	30	12½N	3W	-79320
S.K.V. No. 256-A	794	162	30	12½N	3W	-79321
S.K.V. No. 257-A	794	163	29	12½N	3W	-79322
S.K.V. No. 258-A	794	164	29	12½N	3W	-79323
S.K.V. No. 259-A	794	165	29	12½N	3W	-79324
S.K.V. No. 260-A	794	166	29	12½N	3W	-79325
S.K.V. No. 261-A	794	167	29	12½N	3W	-79326
S.K.V. No. 262-A	794	168	29	12½N	3W	-79327
S.K.V. No. 263-A	794	169	29	12½N	3W	-79328
S.K.V. No. 264-A	794	170	29	12½N	3W	-79329
S.K.V. No. 301-A	794	171	20	12½N	3W	-79330
S.K.V. No. 302-A	794	172	20	12½N	3W	-79331
S.K.V. No. 303-A	794	173	20	12½N	3W	-79332
S.K.V. No. 304-A	794	174	20	12½N	3W	-79333
S.K.V. No. 305-A	794	175	19	12½N	3W	-79334
S.K.V. No. 306-A	794	176	19	12½N	3W	-79335
S.K.V. No. 307-A	794	177	19	12½N	3W	-79336

PHOENIX, ARIZONA 9:00 A.M.

PHOENIX, ARIZONA 9:00 A.M.

JUN 19 95

(62)

<u>Name of Claim</u>	<u>Recorded</u>		<u>Location Notice</u>			<u>AMC Serial Number</u>	
	<u>Book</u>	<u>Page</u>	<u>Sec.</u>	<u>Township</u>	<u>Range</u>		
S.K.V. No. 308-A	794	178	19	12½N	3W	79337	
S.K.V. No. 309-A		179	19	12½N	3W	79338	
S.K.V. No. 310-A		180	19	12½N	3W	79339	
S.K.V. No. 311-A		181	19	12½N	3W	79340	
S.K.V. No. 312-A		182	19	12½N	3W	79341	
S.K.V. No. 313	613	815	19	12½N	3W	79122	
S.K.V. No. 314		816	19	12½N	3W	79123	
S.K.V. No. 315		817	19	12½N	3W	79124	
S.K.V. No. 316		818	19	12½N	3W	79125	
S.K.V. No. 317		819	19	12½N	3W	79126	
S.K.V. No. 318		634	189	19	12½N	3W	79127
S.K.V. No. 319		613	821	19	12½N	3W	79128
S.K.V. No. 320		613	822	19	12½N	3W	79129

9:00 A.M.  
PHOENIX, ARIZONA

JUN 19 '95

RECORDED  
INDEXED

(13)

UNITED STATES  
DEPARTMENT OF THE INTERIOR  
BUREAU OF LAND MANAGEMENT

RECEIPT AND ACCOUNTING ADVICE

NO. **2103934**

WG/AZ 06/13/95  
2 8 13 8K  
22,002.00

Subject: CLAIM MAINTENANCE FEE 1996 (200)

Applicant:  
PHELPS DODGE MINING CORP.  
4521 U.S. HIGHWAY 191  
MORENCI, AZ. 85540-9795

Remitter: SAME CK. # 30242254  
602-865-4521

Assignor:

LEASE MANAGEMENT DATA  NEW  UPDATE  PAYMENT

ORIGINAL SERIAL NO.	ASG.	TYPE	ST.	CTY.	FUND SYMBOL	ACRES/UNITS	RATE
AMC 79130, ET AL							

AMOUNT	ANV. DATE	EXP. DATE	BILL CYC.	S/C	DISTRICT	NEXT BILL	MISC. DATA	U of M	ACTUAL UNITS

ASSIGNMENT SERIAL NO.	ASG.	TYPE	ST.	CTY.	FUND SYMBOL	ACRES/UNITS	RATE

AMOUNT	ANV. DATE	EXP. DATE	BILL CYC.	S/C	DISTRICT	NEXT BILL	MISC. DATA	U of M	ACTUAL UNITS

APPLY REMITTANCE

ACTION	FUND SYMBOL	CTY.	AMOUNT
FILING FEE			
RENTAL			
UNEARNED			
REFUND			
TOTAL			
AMOUNT DUE			

Remarks:

79122 - 79161  
79194 - 79341  
79086 - 79093  
79342 - 79345

BY:

DATE:

Lease in Escrow?  
 KGS? Of Interest?  
 Auto Escalates? Operating Rights?  
 Auto Renew? Operator  
Bond Filed?

FOR MMS USE ONLY

BILLEE	FOREST REFUGE
NUMBER	
OCS SECTION	
CODE	

78902  
SR

RECEIVED  
BLM, AZ STATE OFFICE

Aug 23 '94

9:00 A.M.  
PHOENIX, ARIZONA

\*\*\*\*\*  
August 22, 1994

U.S. Department of Interior  
Bureau of Land Management  
Arizona State Office  
P.O. Box 16563  
Phoenix, AZ 85014

RE: Payment of Annual Maintenance Fee - Reference  
BLM Receipt and Accounting Device No. 2061957

Gentlemen:

By notice dated July 22, 1994, Phelps Dodge Mining Company, a division of Phelps Dodge Corporation, whose address for this purpose is 4521 U.S. Highway 191, Morenci, AZ 85540-9795, made payment of the annual maintenance fees for the assessment year ending September 1, 1995 for the V.I.H. 1, AMC 79350, et al, mining claims, for which it received BLM Receipt And Accounting Device No. 2061957.

(a) The BLM serial numbers for V.I.H. 67-A and V.I.H. 68-A were incorrectly stated in said notice on page 2 of Exhibit A. The purpose of this notice is to amend and correct the claim descriptions, including the cited BLM serial numbers, for the following claims for which the claim maintenance fee was paid:

<u>Name of Claim</u>	<u>Incorrect Serial Number</u>	<u>Correct Serial Number</u>
V.I.H. 67-A	AMC 79416	AMC 79422
V.I.H. 68-A	AMC 79417	AMC 79423

(b) The notice also incorrectly stated the name of one mining claim on page 4 of Exhibit A, although the BLM serial number was correctly stated. This notice will serve to amend the designation of the claim name for such claim as follows:

<u>Incorrect Name</u>	<u>Correct Name</u>	<u>BLM Serial Number</u>
Cee Bee No. 161	Cee Bee No. 161-A	AMC 79711

Please amend and correct your records of fee payment accordingly.

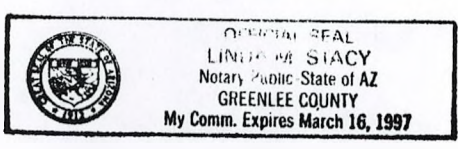
PHELPS DODGE MINING COMPANY, a division of Phelps Dodge Corporation

By G.L. Jones  
Gary L. Jones, (602) 865-4521, X208

STATE OF ARIZONA )  
  ) ss.  
County of Greenlee )

The foregoing instrument was acknowledged before me this 19th day of August 1994, by G. L. Jones, Property & Water Administrator, Morenci Branch of PHELPS DODGE MINING COMPANY, a division of Phelps Dodge Corporation, a New York Corporation, for and on behalf of the corporation.

By Linda M. Stacy  
Notary Public





\*\*\*\*\*

July 22, 1994

U.S. Department of Interior  
Bureau of Land Management  
Arizona State Office  
P.O. Box 16563  
Phoenix, AZ 85014

RE: Payment of Annual Maintenance Fee

Gentlemen:

This will serve as notice that Phelps Dodge Mining Company, a division of Phelps Dodge Corporation, whose address for the purposes of this filing is 4521 U.S. Highway 191, Morenci, AZ 85540-9795, intends to hold the mining claims and/or mill sites described on Exhibit A attached hereto for the assessment year ending September 1, 1995 by payment of the annual maintenance fee of \$100 per claim or site. Payment of such amount is made herewith for such assessment year for each of the claims and sites the name and BLM serial number of which, and the book and page or index number of recording of the location notice in the official records of Yavapai County, Arizona, of which, is set forth on Exhibit A attached hereto and by this reference incorporated herein.

PHELPS DODGE MINING COMPANY, a division of Phelps Dodge Corporation

By G. L. Jones  
Gary L. Jones, (602) 865-4521, X208

RECEIVED  
BLM AZ STATE OFFICE  
Jul 26 '94  
9:00 A.M.  
PHOENIX, ARIZONA

STATE OF ARIZONA )  
                          ) ss.  
County of Greenlee )

The foregoing instrument was acknowledged before me this 22nd day of July, 1994, by G. L. Jones, Property & Water Administrator, Morenci Branch of PHELPS DODGE MINING COMPANY, a division of Phelps Dodge Corporation, a New York Corporation, for and on behalf of the corporation.

By Linda M. Stacy  
Notary Public



**EXHIBIT A**  
**COPPER BASIN MINING DISTRICT**  
**Yavapai County**

[LODE (409)]	<u>Recorded</u>		<u>Location Notice</u>			AMC
<u>Name of Claim</u>	<u>Book</u>	<u>Page</u>	<u>Sec.</u>	<u>Township</u>	<u>Range</u>	<u>Serial Number</u>
V.I.H. 1	179	449	16	13N	3W	79350
V.I.H. 2	179	450	16	13N	3W	79351
V.I.H. 3	179	451	17	13N	3W	79352
V.I.H. 4	179	452	17	13N	3W	79353
V.I.H. 5	179	452	17	13N	3W	79354
V.I.H. 6	191	550	20	13N	3W	79355
V.I.H. 7	180	44	20	13N	3W	79356
V.I.H. 8	180	45	20	13N	3W	79357
V.I.H. 9	180	46	20	13N	3W	79358
V.I.H. 10	180	47	20	13N	3W	79359
V.I.H. 11	180	48	20	13N	3W	79360
V.I.H. 12	180	49	20	13N	3W	79361
V.I.H. 13	180	50	20	13N	3W	79362
V.I.H. 14	180	51	20	13N	3W	79363
V.I.H. 15	180	52	20	13N	3W	79364
V.I.H. 16	180	53	20	13N	3W	79365
V.I.H. 17	181	156	20	13N	3W	79366
V.I.H. 18	181	157	20	13N	3W	79367
V.I.H. 19	181	158	20	13N	3W	79368
V.I.H. 20	181	159	20	13N	3W	79369
V.I.H. 21	181	293	20	13N	3W	79370
V.I.H. 22	181	161	20	13N	3W	79371
V.I.H. 23	181	162	29	13N	3W	79372
V.I.H. 24	181	163	29	13N	3W	79373
V.I.H. 25	181	164	29	13N	3W	79374
V.I.H. 26	181	165	29	13N	3W	79375
V.I.H. 27	181	166	29	13N	3W	79376
V.I.H. 28	181	167	29	13N	3W	79377
V.I.H. 29	181	168	29	13N	3W	79378
V.I.H. 30	181	169	29	13N	3W	79379
V.I.H. 31	181	170	29	13N	3W	79380
V.I.H. 32	181	171	29	13N	3W	79381
V.I.H. 33	181	172	29	13N	3W	79382
V.I.H. 34	181	173	29	13N	3W	79383
V.I.H. 35	181	174	29	13N	3W	79384
V.I.H. 36	181	175	29	13N	3W	79385
V.I.H. 37	181	176	29	13N	3W	79386
V.I.H. 38	181	177	29	13N	3W	79387
V.I.H. 39	181	178	29	13N	3W	79388
V.I.H. 40	181	179	29	13N	3W	79389
V.I.H. 41	181	180	28	13N	3W	79390
V.I.H. 42	181	181	28	13N	3W	79391
V.I.H. 43	181	182	28	13N	3W	79392
V.I.H. 44	181	183	28	13N	3W	79393
V.I.H. 45	181	184	28	13N	3W	79394
V.I.H. 46	181	185	28	13N	3W	79395
V.I.H. 47	181	186	28	13N	3W	79396
V.I.H. 48	181	187	28	13N	3W	79397
V.I.H. 49	181	188	28	13N	3W	79398
V.I.H. 50	181	189	28	13N	3W	79399
V.I.H. 51	181	190	28	13N	3W	79400
V.I.H. 52	181	191	28	13N	3W	79401
V.I.H. 53	181	192	28	13N	3W	79402
V.I.H. 54	181	193	28	13N	3W	79403
V.I.H. 55	181	194	28	13N	3W	79404
V.I.H. 56	181	195	28	13N	3W	79405
V.I.H. 57	181	196	21	13N	3W	79406
V.I.H. 58	191	551	17	13N	3W	79407
V.I.H. 59	191	552	17	13N	3W	79408
V.I.H. 60	191	553	20	13N	3W	79409
V.I.H. 61	191	554	20	13N	3W	79410
V.I.H. 62	191	555	20	13N	3W	79411
V.I.H. 63	200	328	21	13N	3W	79412
V.I.H. 64	200	329	21	13N	3W	79413
V.I.H. 65	200	330	21	13N	3W	79414
V.I.H. 66	200	331	21	13N	3W	79415

9:00 A.M.  
PHOENIX, ARIZONA

JUL 26 '94

RECEIVED  
S.M. AZ STATE

Name of Claim	Recorded		Location Notice			AMC
	Book	Page	Sec.	Township	Range	Serial Number
V.I.H. 67-A	868	770	21	13N	3W	79416 ✓
V.I.H. 68-A	971	314	21	13N	3W	79417
V.I.H. 69	203	556	16	13N	3W	79418
V.I.H. 70	634	191	16	13N	3W	79419
V.I.H. 71	847	990	16	13N	3W	79420
V.I.H. 72	1017	785	16	13N	3W	79421
V.I.H. Fraction No. 1	634	190	20	13N	3W	79424 ✓
Cee Bee No. 1	613	283	21	13N	3W	79425
Cee Bee No. 2	613	284	21	13N	3W	79426
Cee Bee No. 3	613	285	21	13N	3W	79427
Cee Bee No. 4	613	286	21	13N	3W	79428
Cee Bee No. 5	613	287	21	13N	3W	79429
Cee Bee No. 6	613	288	21	13N	3W	79430
Cee Bee No. 7	613	289	21	13N	3W	79431
Cee Bee No. 8	613	290	21	13N	3W	79432
Cee Bee No. 9	613	291	21	13N	3W	79433
Cee Bee No. 10	613	292	21	13N	3W	79434
Cee Bee No. 11	613	293	28	13N	3W	79435
Cee Bee No. 12	613	294	28	13N	3W	79436
Cee Bee No. 13	613	295	28	13N	3W	79437
Cee Bee No. 14	613	296	28	13N	3W	79438
Cee Bee No. 15	613	297	28	13N	3W	79439
Cee Bee No. 16	613	298	28	13N	3W	79440
Cee Bee No. 17	613	299	28	13N	3W	79441
Cee Bee No. 18	613	300	28	13N	3W	79442
Cee Bee No. 19	613	301	33	13N	3W	79443
Cee Bee No. 20	613	302	33	13N	3W	79444
Cee Bee No. 21	613	303	33	13N	3W	79445
Cee Bee No. 22	613	304	33	13N	3W	79446
Cee Bee No. 23	613	305	33	13N	3W	79447
Cee Bee No. 24	613	306	33	13N	3W	79448
Cee Bee No. 25	613	307	33	13N	3W	79449
Cee Bee No. 26	613	308	33	13N	3W	79450
Cee Bee No. 27	613	309	33	13N	3W	79451
Cee Bee No. 28	613	310	33	13N	3W	79452
Cee Bee No. 29	613	311	33	13N	3W	79453
Cee Bee No. 30	613	312	33	13N	3W	79454
Cee Bee No. 31	613	313	33	13N	3W	79455
Cee Bee No. 32	613	314	33	13N	3W	79456
Cee Bee No. 33	613	315	33	13N	3W	79457
Cee Bee No. 34	613	316	33	13N	3W	79458
Cee Bee No. 35	613	317	33	13N	3W	79459
Cee Bee No. 36	613	318	33	13N	3W	79460
Cee Bee No. 37	634	170	32	13N	3W	79461
Cee Bee No. 38	613	320	32	13N	3W	79462
Cee Bee No. 39	613	321	32	13N	3W	79463
Cee Bee No. 40	613	322	32	13N	3W	79464
Cee Bee No. 41	613	323	32	13N	3W	79465
Cee Bee No. 42	613	324	32	13N	3W	79466
Cee Bee No. 43	613	325	32	13N	3W	79467
Cee Bee No. 44	634	171	32	13N	3W	79468
Cee Bee No. 45	613	327	32	13N	3W	79469
Cee Bee No. 46-A	789	407	32	13N	3W	79681 ✓
Cee Bee No. 47-A	789	408	32	13N	3W	79682
Cee Bee No. 48-A	789	409	32	13N	3W	79683
Cee Bee No. 49-A	613	331	32	13N	3W	79684
Cee Bee No. 52-A	789	411	32	13N	3W	79685
Cee Bee No. 53-A	789	412	32	13N	3W	79686
Cee Bee No. 54-A	789	413	32	13N	3W	79687
Cee Bee No. 55-A	789	414	32	13N	3W	79688

9:00 A.M.  
PHOENIX, ARIZ.

JUL 26

RECEIVED  
BLM, AZ STA

<u>Name of Claim</u>	<u>Recorded</u>		<u>Location Notice</u>			<u>AMC Serial Number</u>
	<u>Book</u>	<u>Page</u>	<u>Sec.</u>	<u>Township</u>	<u>Range</u>	
Cee Bee No. 56	613	336	32	13N	3W	79478
Cee Bee No. 57	613	337	32	13N	3W	79479
Cee Bee No. 58	613	338	32	13N	3W	79480
Cee Bee No. 59	613	339	32	13N	3W	79481
Cee Bee No. 60	613	340	30	13N	3W	79482
Cee Bee No. 61	613	341	29	13N	3W	79483
Cee Bee No. 62	613	342	29	13N	3W	79484
Cee Bee No. 63	613	343	30	13N	3W	79485
Cee Bee No. 64	613	344	31	13N	3W	79486
Cee Bee No. 65	613	345	31	13N	3W	79487
Cee Bee No. 66	613	346	31	13N	3W	79488
Cee Bee No. 67	613	347	31	13N	3W	79489
Cee Bee No. 68-A	789	415	31	13N	3W	79689
Cee Bee No. 69	613	349	31	13N	3W	79491
Cee Bee No. 70	613	350	31	13N	3W	79492
Cee Bee No. 71-A	789	416	31	13N	3W	79690
Cee Bee No. 72-A	789	417	31	13N	3W	79691
Cee Bee No. 73	613	353	31	13N	3W	79495
Cee Bee No. 74	613	354	31	13N	3W	79496
Cee Bee No. 75-A	789	418	31	13N	3W	79692
Cee Bee No. 76-A	789	419	31	13N	3W	79693
Cee Bee No. 77	613	357	31	13N	3W	79499
Cee Bee No. 78	613	358	31	13N	3W	79500
Cee Bee No. 79	613	359	31	13N	3W	79501
Cee Bee No. 80	613	360	31	13N	3W	79502
Cee Bee No. 81	613	361	31	13N	3W	79503
Cee Bee No. 82	613	362	31	13N	3W	79504
Cee Bee No. 83-A	789	421	31	13N	3W	79694
Cee Bee No. 84-A	789	420	31	13N	3W	79695
Cee Bee No. 85	613	365	31	13N	3W	79507
Cee Bee No. 86	613	366	31	13N	3W	79508
Cee Bee No. 87	613	367	31	13N	3W	79509
Cee Bee No. 88	613	368	31	13N	3W	79510
Cee Bee No. 89	613	369	31	13N	3W	79511
Cee Bee No. 90-A	789	430	31	13N	3W	79696
Cee Bee No. 91-A	789	422	31	13N	3W	79697
Cee Bee No. 92-A	789	423	31	13N	3W	79698
Cee Bee No. 93	613	373	31	13N	3W	79515
Cee Bee No. 94-A	789	429	31	13N	3W	79699
Cee Bee No. 95-A	789	424	31	13N	3W	79700
Cee Bee No. 96-A	789	425	31	13N	3W	79701
Cee Bee No. 97-A	789	428	31	13N	3W	79702
Cee Bee No. 98-A	789	427	31	13N	3W	79703
Cee Bee No. 99-A	789	426	31	13N	3W	79704
Cee Bee No. 100	613	380	31	13N	3W	79522
Cee Bee No. 101	613	381	31	13N	3W	79523
Cee Bee No. 102	613	382	31	13N	3W	79524
Cee Bee No. 103	613	383	31	13N	3W	79525
Cee Bee No. 104	613	384	30	13N	3W	79526
Cee Bee No. 105	613	385	30	13N	3W	79527
Cee Bee No. 106	613	386	30	13N	3W	79528
Cee Bee No. 107	613	387	30	13N	3W	79529
Cee Bee No. 108	613	388	30	13N	3W	79530
Cee Bee No. 109	613	389	30	13N	3W	79531

PHOENIX, A  
9:00

JUL 1

RE  
81.M.42

<u>Name of Claim</u>	<u>Recorded</u>		<u>Location Notice</u>			<u>AMC Serial Number</u>
	<u>Book</u>	<u>Page</u>	<u>Sec.</u>	<u>Township</u>	<u>Range</u>	
Cee Bee No. 110	613	390	30	13N	3W	79532
Cee Bee No. 111	613	391	30	13N	3W	79533
Cee Bee No. 112	613	392	30	13N	3W	79534
Cee Bee No. 113	613	393	30	13N	3W	79535
Cee Bee No. 114	613	394	30	13N	3W	79536
Cee Bee No. 115	613	395	30	13N	3W	79537
Cee Bee No. 116	613	396	30	13N	3W	79538
Cee Bee No. 117	613	397	30	13N	3W	79539
Cee Bee No. 118	613	398	19	13N	3W	79540
Cee Bee No. 119	613	399	19	13N	3W	79541
Cee Bee No. 120	613	400	19	13N	3W	79542
Cee Bee No. 121	613	401	19	13N	3W	79543
Cee Bee No. 122	613	402	19	13N	3W	79544
Cee Bee No. 123	634	175	30	13N	3W	79545
Cee Bee No. 124	634	176	30	13N	3W	79546
Cee Bee No. 125	613	405	30	13N	3W	79547
Cee Bee No. 126	613	406	30	13N	3W	79548
Cee Bee No. 127	613	407	30	13N	3W	79549
Cee Bee No. 128	613	408	30	13N	3W	79550
Cee Bee No. 129	613	409	30	13N	3W	79551
Cee Bee No. 130	613	410	19	13N	3W	79552
Cee Bee No. 131	613	411	19	13N	3W	79553
Cee Bee No. 132	613	412	19	13N	3W	79554
Cee Bee No. 133	613	413	19	13N	3W	79555
Cee Bee No. 134	613	414	19	13N	3W	79556
Cee Bee No. 135	613	415	19	13N	3W	79557
Cee Bee No. 136	613	416	19	13N	3W	79558
Cee Bee No. 137-A	648	880	19	13N	3W	79705
Cee Bee No. 138-A	648	881	19	13N	3W	79706
Cee Bee No. 139	613	419	19	13N	3W	79561
Cee Bee No. 140	613	420	30	13N	3W	79562
Cee Bee No. 141-A	648	882	30	13N	3W	79707
Cee Bee No. 142-A	648	883	30	13N	3W	79708
Cee Bee No. 143	613	423	30	13N	3W	79565
Cee Bee No. 144	613	424	30	13N	3W	79566
Cee Bee No. 145	613	425	30	13N	3W	79567
Cee Bee No. 146	613	426	30	13N	3W	79568
Cee Bee No. 147	613	427	30	13N	3W	79569
Cee Bee No. 148	613	428	19	13N	3W	79570
Cee Bee No. 149-A	648	884	19	13N	3W	79709
Cee Bee No. 150	613	430	19	13N	3W	79572
Cee Bee No. 151	613	431	19	13N	3W	79573
Cee Bee No. 152	613	432	20	13N	3W	79574
Cee Bee No. 153	613	433	20	13N	3W	79575
Cee Bee No. 154	613	434	20	13N	3W	79576
Cee Bee No. 155	613	435	20	13N	3W	79577
Cee Bee No. 156	613	436	17	13N	3W	79578
Cee Bee No. 157	613	437	17	13N	3W	79579
Cee Bee No. 158	613	438	17	13N	3W	79580
Cee Bee No. 159	613	439	17	13N	3W	79581
Cee Bee No. 160-A	618	365	17	13N	3W	79710
Cee Bee No. 161	634	177	17	13N	3W	79711
Cee Bee No. 162	613	442	17	13N	3W	79584
Cee Bee No. 163	613	443	17	13N	3W	79585
Cee Bee No. 164-A	618	367	17	13N	3W	79712

PHOENIX, ARIZ  
9:00 A.M.

JUL 26

RECEIVED  
B.L.M. ARIZ

Name of Claim	Recorded		Location Notice			AMC Serial Number
	Book	Page	Sec.	Township	Range	
Cee Bee No. 165	613	445	17	13N	3W	79587
Cee Bee No. 166	634	172	17	13N	3W	79588
Cee Bee No. 167	613	447	19	12 $\frac{1}{2}$ N	3W	79589
Cee Bee No. 168	613	448	19	12 $\frac{1}{2}$ N	3W	79590
Cee Bee No. 169	613	449	19	12 $\frac{1}{2}$ N	3W	79591
Cee Bee No. 170	613	450	19	12 $\frac{1}{2}$ N	3W	79592
Cee Bee No. 171	613	451	19	12 $\frac{1}{2}$ N	3W	79593
Cee Bee No. 172	613	452	19	12 $\frac{1}{2}$ N	3W	79594
Cee Bee No. 173	613	453	19	12 $\frac{1}{2}$ N	3W	79595
Cee Bee No. 174	613	454	19	12 $\frac{1}{2}$ N	3W	79596
Cee Bee No. 175	613	455	30	12 $\frac{1}{2}$ N	3W	79597
Cee Bee No. 176	613	456	30	12 $\frac{1}{2}$ N	3W	79598
Cee Bee No. 177	613	457	30	12 $\frac{1}{2}$ N	3W	79599
Cee Bee No. 178	613	458	30	12 $\frac{1}{2}$ N	3W	79600
Cee Bee No. 179	613	459	30	12 $\frac{1}{2}$ N	3W	79601
Cee Bee No. 180	613	460	30	12 $\frac{1}{2}$ N	3W	79602
Cee Bee No. 181	613	461	30	12 $\frac{1}{2}$ N	3W	79603
Cee Bee No. 182	613	462	30	12 $\frac{1}{2}$ N	3W	79604
Cee Bee No. 183	613	463	30	12 $\frac{1}{2}$ N	3W	79605
Cee Bee No. 184	613	464	30	12 $\frac{1}{2}$ N	3W	79606
Cee Bee No. 185	613	465	19	12 $\frac{1}{2}$ N	3W	79607
Cee Bee No. 186	613	466	19	12 $\frac{1}{2}$ N	3W	79608
Cee Bee No. 187	613	467	19	12 $\frac{1}{2}$ N	3W	79609
Cee Bee No. 188	613	468	19	12 $\frac{1}{2}$ N	3W	79610
Cee Bee No. 189	613	469	19	12 $\frac{1}{2}$ N	3W	79611
Cee Bee No. 190	613	470	19	12 $\frac{1}{2}$ N	3W	79612
Cee Bee No. 191	613	471	19	12 $\frac{1}{2}$ N	3W	79613
Cee Bee No. 192	613	472	19	12 $\frac{1}{2}$ N	3W	79614
Cee Bee No. 193	613	473	30	12 $\frac{1}{2}$ N	3W	79615
Cee Bee No. 194	613	474	30	12 $\frac{1}{2}$ N	3W	79616
Cee Bee No. 195	613	475	30	12 $\frac{1}{2}$ N	3W	79617
Cee Bee No. 196	613	476	30	12 $\frac{1}{2}$ N	3W	79618
Cee Bee No. 197	613	477	30	12 $\frac{1}{2}$ N	3W	79619
Cee Bee No. 198	613	478	30	12 $\frac{1}{2}$ N	3W	79620
Cee Bee No. 199	613	479	30	12 $\frac{1}{2}$ N	3W	79621
Cee Bee No. 200	613	480	30	12 $\frac{1}{2}$ N	3W	79622
Cee Bee No. 201	613	481	30	12 $\frac{1}{2}$ N	3W	79623
Cee Bee No. 202	613	482	30	12 $\frac{1}{2}$ N	3W	79624
Cee Bee No. 203	634	178	20	12 $\frac{1}{2}$ N	3W	79625
Cee Bee No. 204	634	179	20	12 $\frac{1}{2}$ N	3W	79626
Cee Bee No. 205	634	180	20	12 $\frac{1}{2}$ N	3W	79627
Cee Bee No. 206	634	181	20	12 $\frac{1}{2}$ N	3W	79628
Cee Bee No. 207	634	182	20	12 $\frac{1}{2}$ N	3W	79629
Cee Bee No. 208	634	183	20	12 $\frac{1}{2}$ N	3W	79630
Cee Bee No. 209	634	184	20	12 $\frac{1}{2}$ N	3W	79631
Cee Bee No. 210	634	185	20	12 $\frac{1}{2}$ N	3W	79632
Cee Bee No. 211	613	491	29	12 $\frac{1}{2}$ N	3W	79633
Cee Bee No. 212	613	492	29	12 $\frac{1}{2}$ N	3W	79634
Cee Bee No. 213	613	493	29	12 $\frac{1}{2}$ N	3W	79635
Cee Bee No. 214	613	494	29	12 $\frac{1}{2}$ N	3W	79636
Cee Bee No. 215	613	495	29	12 $\frac{1}{2}$ N	3W	79637
Cee Bee No. 216	613	496	29	12 $\frac{1}{2}$ N	3W	79638
Cee Bee No. 217	613	497	29	12 $\frac{1}{2}$ N	3W	79639
Cee Bee No. 218	613	498	29	12 $\frac{1}{2}$ N	3W	79640
Cee Bee No. 219	613	499	29	12 $\frac{1}{2}$ N	3W	79641
Cee Bee No. 220	613	500	29	12 $\frac{1}{2}$ N	3W	79642
Cee Bee No. 221	613	501	20	12 $\frac{1}{2}$ N	3W	79643
Cee Bee No. 222	613	502	20	12 $\frac{1}{2}$ N	3W	79644
Cee Bee No. 223	613	503	20	12 $\frac{1}{2}$ N	3W	79645
Cee Bee No. 224	613	504	20	12 $\frac{1}{2}$ N	3W	79646
Cee Bee No. 225	613	505	20	12 $\frac{1}{2}$ N	3W	79647
Cee Bee No. 226	613	506	20	12 $\frac{1}{2}$ N	3W	79648
Cee Bee No. 227	613	507	20	12 $\frac{1}{2}$ N	3W	79649
Cee Bee No. 228	613	508	20	12 $\frac{1}{2}$ N	3W	79650
Cee Bee No. 229	613	509	29	12 $\frac{1}{2}$ N	3W	79651
Cee Bee No. 230	613	510	29	12 $\frac{1}{2}$ N	3W	79652

9:00 A.M.  
PHOENIX, ARIZONA

JUL 26 '94

RECEIVED  
S.M. AZ STATE

<u>Name of Claim</u>	<u>Recorded</u>		<u>Location Notice</u>			<u>AMC Serial Number</u>
	<u>Book</u>	<u>Page</u>	<u>Sec.</u>	<u>Township</u>	<u>Range</u>	
Cee Bee No. 231	613	511	29	12 $\frac{1}{2}$ N	3W	79653
Cee Bee No. 232	613	512	29	12 $\frac{1}{2}$ N	3W	79654
Cee Bee No. 233	613	513	29	12 $\frac{1}{2}$ N	3W	79655
Cee Bee No. 234	613	514	29	12 $\frac{1}{2}$ N	3W	79656
Cee Bee No. 235	613	515	29	12 $\frac{1}{2}$ N	3W	79657
Cee Bee No. 236	613	516	29	12 $\frac{1}{2}$ N	3W	79658
Cee Bee No. 237	613	517	29	12 $\frac{1}{2}$ N	3W	79659
Cee Bee No. 238	613	518	29	12 $\frac{1}{2}$ N	3W	79660
Cee Bee No. 239	613	519	21	12 $\frac{1}{2}$ N	3W	79661
Cee Bee No. 240	613	520	21	12 $\frac{1}{2}$ N	3W	79662
Cee Bee No. 241	613	521	21	12 $\frac{1}{2}$ N	3W	79663
Cee Bee No. 242	613	522	21	12 $\frac{1}{2}$ N	3W	79664
Cee Bee No. 243	613	523	28	12 $\frac{1}{2}$ N	3W	79665
Cee Bee No. 244	613	524	28	12 $\frac{1}{2}$ N	3W	79666
Cee Bee No. 245	613	525	28	12 $\frac{1}{2}$ N	3W	79667
Cee Bee No. 246	613	526	28	12 $\frac{1}{2}$ N	3W	79668
Cee Bee No. 247	613	527	28	12 $\frac{1}{2}$ N	3W	79669
Cee Bee No. 248	613	528	29	13N	3W	79670
Cee Bee No. 249	613	529	29	13N	3W	79671
Cee Bee No. 250	613	530	29	13N	3W	79672
Cee Bee No. 251	613	531	29	13N	3W	79673
Cee Bee No. 252	613	532	32	13N	3W	79674
Cee Bee No. 253	613	533	32	13N	3W	79675
Cee Bee No. 254	613	534	32	13N	3W	79676
Cee Bee No. 255	613	535	32	13N	3W	79677
Cee Bee No. 256	613	536	32	13N	3W	79678
Cee Bee No. 257	613	537	32	13N	3W	79679
Cee Bee No. 258	613	538	32	13N	3W	79680
Cee Bee No. 1 Fraction	613	280	20	13N	3W	79713
Cee Bee No. 2 Fraction	613	281	20	13N	3W	79714
Cee Bee No. 3 Fraction	613	282	20	13N	3W	79715
Dixie Lue No. 1	282	67	30	13N	3W	79717
Blue Bird No. 2	282	68	31	13N	3W	79718
Blue Bird No. 3	282	69	31	13N	3W	79719
Blue Bird No. 4	282	70	30	13N	3W	79720
Blue Bird No. 5	282	71	30	13N	3W	79721
Blue Bird No. 6	282	72	13	13N	4W	79722
Blue Bird No. 7	282	73	13	13N	4W	79723
Annie	152	243	20	13N	3W	79724
Victoria No. 8	640	531	21	13N	3W	79727
Victoria No. 8-A	875	99	21	13N	3W	79728
A MINE	2817	87	15	13N	3W	330745
DOWN THERE	2817	89	15	13N	3W	330746
GOOD	2817	91	15	13N	3W	330747
CAROLYN S.	2817	93	15	13N	3W	330748
WILL LOOK	2817	85	15	13N	3W	330749
DAVID MICHAEL	2817	95	15	13N	3W	330750
CASSANDRA DIANE	2817	97	15	13N	3W	330751
HEART SICK	2817	99	15	13N	3W	330752

9:00 A.M.  
PHOENIX, ARIZONA

JUL 26 '91

RECEIVED  
S.L.M. AZ STATE

<u>Name of Claim</u>	<u>Recorded</u>		<u>Location Notice</u>			<u>AMC Serial Number</u>
	<u>Book</u>	<u>Page</u>	<u>Sec.</u>	<u>Township</u>	<u>Range</u>	
LONG HOURS	2817	101	16	13N	3W	330753
REBEL CAUSE	2817	103	16	13N	3W	330754
CHALLENGER	2817	105	16	13N	3W	330755
INDEPENDENCE	2817	107	16	13N	3W	330756
BUTCH	2817	109	16	13N	3W	330757
DUTCHESS	2817	111	16	13N	3W	330758
SUNS	2817	113	16	13N	3W	330759
SHOOTING STAR	2817	115	16	13N	3W	330760
MOTHER LODE	2817	117	16	13N	3W	330761
PAY DIRT	2817	119	16	13N	3W	330762
TOHEE	2817	121	16	13N	3W	330763
EVERGREEN	2817	123	16	13N	3W	330764
LUCILLE	2817	125	21	13N	3W	330765
KIETH	2817	127	21	13N	3W	330766
R. E. T.	2817	129	17	13N	3W	330767
ALADIN	2817	131	17	13N	3W	330768
JASMINE	2817	133	17	13N	3W	330769
JAFFAR	2817	135	17	13N	3W	330770
SULTAN	2817	137	17	13N	3W	330771
JENIE	2817	139	17	13N	3W	330772
ABU	2817	141	17	13N	3W	330773
BUGS	2817	143	17	13N	3W	330774
ELMER	2817	145	17	13N	3W	330775
BEN HUR	2817	147	17	13N	3W	330776
MOSES	2817	149	17	13N	3W	330777
MATT	2817	151	8	13N	3W	330778
CHESTER	2817	153	8	13N	3W	330779
KITTY	2817	155	9	13N	3W	330780
DOC	2817	157	9	13N	3W	330781
MAVERICK	2817	159	9	13N	3W	330782
WYATT	2817	161	9	13N	3W	330783
VADER	2817	163	9	13N	3W	330784
LIEA	2817	165	9	13N	3W	330785

3:00 A.M.  
PHOENIX, ARIZONA

JUL 26 '94

RECEIVED  
S.M. AZ STATE OFF



<u>Name of Claim</u>	<u>Recorded</u>		<u>Location Notice</u>			<u>AMC Serial Number</u>
	<u>Book</u>	<u>Page</u>	<u>Sec.</u>	<u>Township</u>	<u>Range</u>	
OBIWAN	2817	167	9	13N	3W	330786
R2-D2	2817	169	9	13N	3W	330787
SOLO	2817	171	9	13N	3W	330788
CHUBACA	2817	173	9	13N	3W	330789
BLACKY	2817	175	16	13N	3W	330790
FORNARA'S FURY	2817	177	16	13N	3W	330791
MARIE	2817	179	16	13N	3W	330792
LIES, LIES	2817	181	16	13N	3W	330793
J.L.H.	2817	183	16	13N	3W	330794
HARRY & ALICE	2817	185	16	13N	3W	330795
J.H.Z.	2817	187	16	13N	3W	330796
J.H.L.	2817	189	16	13N	3W	330797
CHRISTMAS CONTATA	2817	191	16	13N	3W	330798
TEACHER	2817	193	16	13N	3W	330799
BUSH	2817	195	16	13N	3W	330800
REAGAN	2817	197	16	13N	3W	330801
MONZANITE/ SULFATE	2817	199	16	13N	3W	330802
FAULT/SPRING	2817	201	16	13N	3W	330803
ORVIS	2817	203	16	13N	3W	330804
RUFUS	2817	205	16	13N	3W	330805
WHITE OAK	2817	207	9	13N	3W	330806
HILL-BILLY	2817	209	16	13N	3W	330807
ALGORE	2817	211	16	13N	3W	330808
LAZRUS	2817	213	9	13N	3W	330809
FOOTHILLS	2817	215	9	13N	3W	330810
MACBETH	2817	217	9	13N	3W	330811

9:00 A.M.  
PHOENIX, ARIZONA

JUL 26 '94

RECEIVED  
BLM AZ STATE OFFICE

UNITED STATES  
DEPARTMENT OF THE INTERIOR  
BUREAU OF LAND MANAGEMENT

RECEIPT AND ACCOUNTING ADVICE

NO. 2061957

WG/AZ 07/26/94

Subject: CLAIM MAINTENANCE FEE 1995 (409)

2 12 13 46,900.00

Applicant:  
  
PHELPS DODGE MORENCI INC.  
ATTN: GARY L. JONES ADM.  
4521 U.S. HWY. 191  
MORENCI, AZ. 85549-9795

Remitter: SAME CK. # 30228588  
602-865-4521

Assignor:

LEASE MANAGEMENT DATA  NEW  UPDATE  PAYMENT

ORIGINAL SERIAL NO.	ASG.	TYPE	ST.	CTY.	FUND SYMBOL	ACRES/UNITS	RATE
AMC 79350, ET AL							

AMOUNT	ANV. DATE	EXP. DATE	BILL CYC.	S/C	DISTRICT	NEXT BILL	MISC. DATA	U of M	ACTUAL UNITS

ASSIGNMENT SERIAL NO.	ASG.	TYPE	ST.	CTY.	FUND SYMBOL	ACRES/UNITS	RATE

AMOUNT	ANV. DATE	EXP. DATE	BILL CYC.	S/C	DISTRICT	NEXT BILL	MISC. DATA	U of M	ACTUAL UNITS

APPLY REMITTANCE

ACTION	FUND SYMBOL	CTY.	AMOUNT
FILING FEE			
RENTAL			
UNEARNED			
REFUND			
TOTAL			
AMOUNT DUE			

Remarks:  
 AMC 79350 - 79424 <sup>15</sup>  
 79424 - 79469 <sup>52</sup>  
 79478 - 79489 <sup>12</sup>  
 79491 - 79492 <sup>2</sup>  
 79495 - 79496 <sup>2</sup>  
 79499 - 79504 <sup>6</sup>  
 79507 - 79511 <sup>5</sup>  
 79515 <sup>1</sup>  
 79522 - 79531 <sup>10</sup>  
 BY: 79532 - 79558 <sup>27</sup>

79561 - 79562 2  
 79565 - 79570 6  
 79572 - 79581 10  
 79584 - 79585 2  
 79587 - 79680 94  
 79681 - 79715 35  
 79717 - 79724 8  
 79727 - 79728 2  
 330745 - 330811 67  
 409

DATE:

Lease in Escrow?  
 KGS?  
 Auto Escalates?  
 Auto Renew?  
 Of Interest?  
 Operating Rights?  
 Operator  
 Bond Filed?

FOR MMS USE ONLY		
BILLEE		FOREST REFUGE
NUMBER		
OCS SECTION		
CODE		

PHELPS DODGE CORPORATION  
 COPPER QUEEN BRANCH  
 BISBEE, ARIZONA

RECEIVED  
 BLM, AZ STATE OFFICE

AUG 18 '94

Corrected  
 EXHIBIT A

78902  
 280775  
 282507  
 286369  
 312044  
 (70)

UNPATENTED MINING CLAIMS AS OF 09/01/94

CLAIM NAME	CLAIM NO.	BLM SERIAL NO.	COCHISE CO. RECORDING NO.	MAINT. FEE
WALDO FRACTION		312044	910203410	\$100
COCHISE	1	280775	880203798	\$100
COCHISE	2	280776	880203799	\$100
COCHISE	3	280777	880203800	\$100
COCHISE	4	280778	880203801	\$100
COCHISE	5	280779	880203802	\$100
COCHISE	6	280780	880203803	\$100
COCHISE	7 A	280833	880203804	\$100
COCHISE	8 A	280834	880203805	\$100
COCHISE	9 A	280835	880203806	\$100
COCHISE	10 A	280836	880203807	\$100
COCHISE	11 A	280837	880203808	\$100
COCHISE	12	280781	880203809	\$100
COCHISE	13	280782	880203810	\$100
COCHISE	14	280783	880203811	\$100
COCHISE	15	280784	880203812	\$100
COCHISE	16 A	280838	880203813	\$100
COCHISE	17 A	280839	880203814	\$100
COCHISE	18 A	280840	880203815	\$100
COCHISE	19 A	280841	880203816	\$100
COCHISE	20 A	280842	880203817	\$100
COCHISE	21 A	280843	880203818	\$100
COCHISE	22 A	280844	880203819	\$100
COCHISE	23 A	280845	880203820	\$100
COCHISE	24	280785	880203821	\$100
COCHISE	25	280786	880203822	\$100
COCHISE	26	280787	880203823	\$100
COCHISE	27	280788	880203824	\$100
COCHISE	28	280789	880203825	\$100
COCHISE	29	280790	880203826	\$100
COCHISE	30	280791	880203827	\$100
COCHISE	31	280792	880203828	\$100
COCHISE	32	280793	880203829	\$100
COCHISE	33	280794	880203830	\$100
COCHISE	34	280795	880203831	\$100
COCHISE	35	280796	880203832	\$100
COCHISE	36 A	286369	880406823	\$100
COCHISE	37	280798	880403834	\$100
COCHISE	38	280799	880403835	\$100
COCHISE	39	280800	880403836	\$100
COCHISE	40	280801	880403837	\$100
COCHISE	41	280802	880403838	\$100
COCHISE	42	280803	880403839	\$100
COCHISE	43	280804	880403840	\$100
COCHISE	44	280805	880403841	\$100
COCHISE	45	280806	880403842	\$100
COCHISE	46	280807	880403843	\$100
COCHISE	47	280808	880403844	\$100
COCHISE	48	280809	880403845	\$100
COCHISE	49	280810	880403846	\$100
COCHISE	50	280811	880403847	\$100
COCHISE	51	280812	880403848	\$100
COCHISE	52	280813	880403849	\$100
COCHISE	53	280814	880403850	\$100
COCHISE	54	280815	880403851	\$100
COCHISE	55	280816	880403852	\$100
COCHISE	56	280817	880403853	\$100
COCHISE	57	280818	880403854	\$100
COCHISE	58	280819	880403855	\$100
COCHISE	59	280820	880403856	\$100
COCHISE	60	280821	880403857	\$100
COCHISE	61	280822	880403858	\$100
COCHISE	62	280823	880403859	\$100
COCHISE	63	280824	880403860	\$100
COCHISE	64	280825	880403861	\$100
COCHISE	65	280826	880403862	\$100
COCHISE	66	280827	880403863	\$100
COCHISE	67	280828	880403864	\$100
COCHISE	68	280829	880403865	\$100
COCHISE	69	280830	880403866	\$100
COCHISE	70	280831	880403867	\$100
COCHISE	71	280832	880403868	\$100
COCHISE	72	282508	880406824	\$100
ZELLA A		79732	DKT.837 PAGE174	\$100

TOTAL MAINTENANCE FEE \$7,400



Copper Queen Branch Highway 92, Bisbee, Arizona 85603

August 17, 1994

Mr. Jim Hutchison  
Bureau of Land Management  
Department of Interior  
Arizona State Office  
Branch of Mining  
Law Administration  
P. O. Box 16563  
Phoenix, Arizona 85011


Re: Payment of Annual Maintenance Fee

Dear Mr. Hutchison:

With reference to our letter dated July 11, 1994 and our check no. 304-30755 in the amount of \$7400 for 74 unpatented mining claim in the Warren Mining District, enclosed is a corrected Exhibit A reflecting an "A" designation for Claims No. 7 thru 11, 16 thru 23 and 36.

Please exchange the enclosed Exhibit A for the one previously submitted to you and provide us with a copy with your stamped receipt.

Yours very truly,

  
Sam T. Sorich, Jr.  
Real Estate Dept.

Enclosures

RECEIVED  
B.L.M. ARIZONA STATE OFFICE  
AUG 18 '94  
9:00 A.M.  
PHOENIX, ARIZONA

78908  
 280775  
 282507  
 286369  
 312044  
 JR

PHELPS DODGE CORPORATION  
 COPPER QUEEN BRANCH  
 BISBEE, ARIZONA

EXHIBIT A

UNPATENTED MINING CLAIMS AS OF 09/01/94

CLAIM NAME	CLAIM NO.	BLM SERIAL AMC NO.	COCHISE CO. RECORDING NO.	MAINT. FEE
WALDO FRACTION		312044 ✓	910203410	\$100
COCHISE	1	280775	880203798	\$100
COCHISE	2	280776	880203799	\$100
COCHISE	3	280777	880203800	\$100
COCHISE	4	280778	880203801	\$100
COCHISE	5	280779	880203802	\$100
COCHISE	6	280780	880203803	\$100
COCHISE	7	280833	880203804	\$100
COCHISE	8	280834	880203805	\$100
COCHISE	9	280835	880203806	\$100
COCHISE	10	280836	880203807	\$100
COCHISE	11	280837	880203808	\$100
COCHISE	12	280781	880203809	\$100
COCHISE	13	280782	880203810	\$100
COCHISE	14	280783	880203811	\$100
COCHISE	15	280784	880203812	\$100
COCHISE	16	280838	880203813	\$100
COCHISE	17	280839	880203814	\$100
COCHISE	18	280840	880203815	\$100
COCHISE	19	280841	880203816	\$100
COCHISE	20	280842	880203817	\$100
COCHISE	21	280843	880203818	\$100
COCHISE	22	280844	880203819	\$100
COCHISE	23	280845	880203820	\$100
COCHISE	24	280785	880203821	\$100
COCHISE	25	280786	880203822	\$100
COCHISE	26	280787	880203823	\$100
COCHISE	27	280788	880203824	\$100
COCHISE	28	280789	880203825	\$100
COCHISE	29	280790	880203826	\$100
COCHISE	30	280791	880203827	\$100
COCHISE	31	280792	880203828	\$100
COCHISE	32	280793	880203829	\$100
COCHISE	33	280794	880203830	\$100
COCHISE	34	280795	880203831	\$100
COCHISE	35	280796	880203832	\$100
COCHISE	36	286369 ✓	880406823	\$100
COCHISE	37	280798	880403834	\$100
COCHISE	38	280799	880403835	\$100
COCHISE	39	280800	880403836	\$100
COCHISE	40	280801	880403837	\$100
COCHISE	41	280802	880403838	\$100
COCHISE	42	280803	880403839	\$100
COCHISE	43	280804	880403840	\$100
COCHISE	44	280805	880403841	\$100
COCHISE	45	280806	880403842	\$100
COCHISE	46	280807	880403843	\$100
COCHISE	47	280808	880403844	\$100
COCHISE	48	280809	880403845	\$100
COCHISE	49	280810	880403846	\$100
COCHISE	50	280811	880403847	\$100
COCHISE	51	280812	880403848	\$100
COCHISE	52	280813	880403849	\$100
COCHISE	53	280814	880403850	\$100
COCHISE	54	280815	880403851	\$100
COCHISE	55	280816	880403852	\$100
COCHISE	56	280817	880403853	\$100
COCHISE	57	280818	880403854	\$100
COCHISE	58	280819	880403855	\$100
COCHISE	59	280820	880403856	\$100
COCHISE	60	280821	880403857	\$100
COCHISE	61	280822	880403858	\$100
COCHISE	62	280823	880403859	\$100
COCHISE	63	280824	880403860	\$100
COCHISE	64	280825	880403861	\$100
COCHISE	65	280826	880403862	\$100
COCHISE	66	280827	880403863	\$100
COCHISE	67	280828	880403864	\$100
COCHISE	68	280829	880403865	\$100
COCHISE	69	280830	880403866	\$100
COCHISE	70	280831	880403867	\$100
COCHISE	71	280832	880403868	\$100
COCHISE	72	282508 ✓	880406824	\$100
ZELLA A		79732 ✓	DKT.837 PAGE174	\$100

TOTAL MAINTENANCE FEE \$7,400

ENTERED IN COMPUTER  
 1995 rental 7-20-94  
 JR

9:00 A.M.  
 PHOENIX, ARIZONA

JUL 19 '94

RECEIVED  
 B.L.M. AZ STATE OFFICE



Copper Queen Branch Highway 92, Bisbee, Arizona 85603

July 18, 1994

Mr. Jim Hutchison  
Bureau of Land Management  
Department of Interior  
Arizona State Office  
Branch of Mining  
Law Administration  
P. O. Box 16563  
Phoenix, Arizona 85011

Re: Payment of Annual Maintenance Fee

Dear Mr. Hutchison:

In response to your telephone conversation with Mr. S. T. Sorich, Jr. on July 18, 1994, enclosed is check no. 304-30755 in the amount of \$100.00 to be added to our check no. 304-30734 in the amount of \$7,300.00 that was submitted to you on July 11, 1994 for a corrected total of \$7,400.00. I have also enclosed a corrected Exhibit A to reflect the \$7,400.00 maintenance fee for the 74 claims. Please discard the previous one sent to you on July 11, 1994.

Thank you for bringing this to our attention.

Yours very truly,

J. H. Zamar  
Area Superintendent

Enclosures

9:00 A.M.  
PHOENIX, ARIZONA

JUL 19 '94

RECEIVED  
BLM AZ STATE OFFICE



Copper Queen Branch Highway 92, Bisbee, Arizona 85603

July 18, 1994

Mr. Jim Hutchison  
Bureau of Land Management  
Department of Interior  
Arizona State Office  
Branch of Mining  
Law Administration  
P. O. Box 16563  
Phoenix, Arizona 85011

Re: Payment of Annual Maintenance Fee

Dear Mr. Hutchison:

In response to your telephone conversation with Mr. S. T. Sorich, Jr. on July 18, 1994, enclosed is check no. 304-30755 in the amount of \$100.00 to be added to our check no. 304-30734 in the amount of \$7,300.00 that was submitted to you on July 11, 1994 for a corrected total of \$7,400.00. I have also enclosed a corrected Exhibit A to reflect the \$7,400.00 maintenance fee for the 74 claims. Please discard the previous one sent to you on July 11, 1994.

Thank you for bringing this to our attention.

Yours very truly,

J. H. Zamar  
Area Superintendent

Enclosures

3:00 A.M.  
PHOENIX, ARIZONA

JUL 19 '94

RECEIVED  
BLM, AZ STATE OFFICE



Copper Queen Branch Highway 92, Bisbee, Arizona 85603

July 11, 1994

Bureau of Land Management
Department of Interior
Arizona State Office
Branch of Mining
Law Administration
P. O. Box 16563
Phoenix, Arizona 85011

9:00 A.M.
PHOENIX, ARIZONA

JUL 18 '94

RECEIVED
BLM, AZ STATE OFFICE

Re: Payment of Annual Maintenance Fee

Gentlemen:


This will serve as notice that Phelps Dodge Mining Company, a division of Phelps Dodge Corporation, whose address for purposes of this filing is No. 36 Highway 92, Bisbee, Arizona, 85603, intends to hold the mining claims and/or mill sites described on Exhibit A attached hereto for the assessment year ending September 1, 1995 by payment of the annual maintenance fee of \$100 per claim or site. Payment of such amount is made herewith for such assessment year for each of the claims and sites the name and BLM serial number of which, and the book and page or index number of recording of the location notice in the official records of Cochise County, Arizona, of which, is set forth on Exhibit A attached hereto and by this reference incorporated herein.

[Handwritten signature of J. H. Zamar]

J. H. Zamar, Area Superintendent

State of Arizona )
County of Cochise)

The foregoing instrument was acknowledged before me on July 11, 1994 by J. H. Zamar of PHELPS DODGE MINING COMPANY, a division of Phelps Dodge Corporation, a New York corporation, on behalf of the corporation.



[Handwritten signature of Marguerite R. Askins]
Notary Public

My Commission Expires Jan. 2, 1997



UNITED STATES  
DEPARTMENT OF THE INTERIOR  
BUREAU OF LAND MANAGEMENT

RECEIPT AND ACCOUNTING ADVICE

NO. 2061918 04

RS/AZ 07/13/94  
OK

Subject: CLAIM MAINTENANCE FEE 1995 (74)

2 4 13

7,400.00

Applicant:  
PHELPS DODGE MINING COMPANY  
No. 36, HWY 92  
BISBEE, AZ 85603

SAME - CHECK #'s 304-30734 & 304-30755

Remitter:

Assignor:

LEASE MANAGEMENT DATA  NEW  UPDATE  PAYMENT

ORIGINAL SERIAL NO.	ASG.	TYPE	ST.	CTY.	FUND SYMBOL	ACRES/UNITS	RATE
RMC 312044, ET AL							

AMOUNT	ANV. DATE	EXP. DATE	BILL CYC.	S/C	DISTRICT	NEXT BILL	MISC. DATA	U of M	ACTUAL UNITS

ASSIGNMENT SERIAL NO.	ASG.	TYPE	ST.	CTY.	FUND SYMBOL	ACRES/UNITS	RATE

AMOUNT	ANV. DATE	EXP. DATE	BILL CYC.	S/C	DISTRICT	NEXT BILL	MISC. DATA	U of M	ACTUAL UNITS

APPLY REMITTANCE			
ACTION	FUND SYMBOL	CTY.	AMOUNT
FILING FEE			
RENTAL			
UNEARNED			
REFUND			
TOTAL			
AMOUNT DUE			

Remarks:

BY: \_\_\_\_\_ DATE: \_\_\_\_\_

Lease in Escrow?  
 KGS? Of Interest?  
 Auto Escalates? Operating Rights?  
 Auto Renew? Operator  
 Bond Filed?

**FOR MMS USE ONLY**

BILLEE NUMBER	FOREST REFUGE
OCS SECTION CODE	

78902  
SR

July 29, 1993

U.S. Department of Interior  
Bureau of Land Management  
Arizona State Office  
P.O. Box 16563  
Phoenix, AZ 85014

RE: Payment of Rental Fee in Lieu of Annual Assessment Work

Gentlemen:

This will serve as notice that Phelps Dodge Mining Company, a division of Phelps Dodge Corporation, whose address for the purposes of this filing is 4521 U.S. Highway 191, Morenci, AZ 85540-9795, intends to hold the mining claims and/or mill sites described on Exhibit A attached hereto for the assessment years ending September 1, 1993 and September 1, 1994, respectively, by payment of the annual rental fee of \$100 per claim or site per year or a total of \$200 per claim or site. Payment of such amount is made herewith for each such assessment year for each of the claims and sites the name and BLM serial number of which, and the book and page or index number of recording of the location notice in the official records of Yavapai County, Arizona of which, is set forth on Exhibit A attached hereto and by this reference incorporated herein.

PHELPS DODGE MINING COMPANY, a division of Phelps Dodge Corporation


By G.L. Jones  
G. L. Jones

STATE OF ARIZONA )  
                                  ) ss.  
County of Greenlee )

RECEIVED  
BLM, AZ STATE OFFICE  
JUL 30 '93  
9:00 A.M.  
PHOENIX, ARIZONA

The foregoing instrument was acknowledged before me this 29th day of July, 1993, by G. L. Jones, Property & Water Administrator, Morenci Branch of PHELPS DODGE MINING COMPANY, a division of Phelps Dodge Corporation, a New York Corporation, for and on behalf of the corporation.

By Linda M. Stacy  
Notary Public



93294 Rental  
ENTERED IN COMPUTER

8/17/93  
SRW

OK  
3-2  
R-OK  
A-OK  
11-22-93

EXHIBIT "A"

(LODE)

PHOENIX, ARIZONA  
9:00 A.M.

RECEIVED  
BLM AZ STATE OFFICE  
JUL 30 '93  
BLM  
Serial  
Number

Name of Claim	Recorded		Location Notice is Posted in			Serial Number
	Book	Page	Section	Township	Range	
V.I.H. 1	179	449	Sec. 16,	T.13N.,	R.3W.	AMC 79350
V.I.H. 2	179	450	Sec. 16,	T.13N.,	R.3W.	AMC 79351
V.I.H. 3	179	451	Sec. 17,	T.13N.,	R.3W.	AMC 79352
V.I.H. 4	179	452	Sec. 17,	T.13N.,	R.3W.	AMC 79353
V.I.H. 5	179	452	Sec. 17,	T.13N.,	R.3W.	AMC 79354
V.I.H. 6	191	550	Sec. 20,	T.13N.,	R.3W.	AMC 79355
V.I.H. 7	180	44	Sec. 20,	T.13N.,	R.3W.	AMC 79356
V.I.H. 8	180	45	Sec. 20,	T.13N.,	R.3W.	AMC 79357
V.I.H. 9	180	46	Sec. 20,	T.13N.,	R.3W.	AMC 79358
V.I.H. 10	180	47	Sec. 20,	T.13N.,	R.3W.	AMC 79359
V.I.H. 11	180	48	Sec. 20,	T.13N.,	R.3W.	AMC 79360
V.I.H. 12	180	49	Sec. 20,	T.13N.,	R.3W.	AMC 79361
V.I.H. 13	180	50	Sec. 20,	T.13N.,	R.3W.	AMC 79362
V.I.H. 14	180	51	Sec. 20,	T.13N.,	R.3W.	AMC 79363
V.I.H. 15	180	52	Sec. 20,	T.13N.,	R.3W.	AMC 79364
V.I.H. 16	180	53	Sec. 20,	T.13N.,	R.3W.	AMC 79365
V.I.H. 17	181	156	Sec. 20,	T.13N.,	R.3W.	AMC 79366
V.I.H. 18	181	157	Sec. 20,	T.13N.,	R.3W.	AMC 79367
V.I.H. 19	181	158	Sec. 20,	T.13N.,	R.3W.	AMC 79368
V.I.H. 20	181	159	Sec. 20,	T.13N.,	R.3W.	AMC 79369
V.I.H. 21	181	293	Sec. 20,	T.13N.,	R.3W.	AMC 79370
V.I.H. 22	181	161	Sec. 20,	T.13N.,	R.3W.	AMC 79371
V.I.H. 23	181	162	Sec. 29,	T.13N.,	R.3W.	AMC 79372
V.I.H. 24	181	163	Sec. 29,	T.13N.,	R.3W.	AMC 79373
V.I.H. 25	181	164	Sec. 29,	T.13N.,	R.3W.	AMC 79374
V.I.H. 26	181	165	Sec. 29,	T.13N.,	R.3W.	AMC 79375
V.I.H. 27	181	166	Sec. 29,	T.13N.,	R.3W.	AMC 79376
V.I.H. 28	181	167	Sec. 29,	T.13N.,	R.3W.	AMC 79377
V.I.H. 29	181	168	Sec. 29,	T.13N.,	R.3W.	AMC 79378
V.I.H. 30	181	169	Sec. 29,	T.13N.,	R.3W.	AMC 79379
V.I.H. 31	181	170	Sec. 29,	T.13N.,	R.3W.	AMC 79380
V.I.H. 32	181	171	Sec. 29,	T.13N.,	R.3W.	AMC 79381
V.I.H. 33	181	172	Sec. 29,	T.13N.,	R.3W.	AMC 79382
V.I.H. 34	181	173	Sec. 29,	T.13N.,	R.3W.	AMC 79383
V.I.H. 35	181	174	Sec. 29,	T.13N.,	R.3W.	AMC 79384
V.I.H. 36	181	175	Sec. 29,	T.13N.,	R.3W.	AMC 79385
V.I.H. 37	181	176	Sec. 29,	T.13N.,	R.3W.	AMC 79386
V.I.H. 38	181	177	Sec. 29,	T.13N.,	R.3W.	AMC 79387
V.I.H. 39	181	178	Sec. 29,	T.13N.,	R.3W.	AMC 79388
V.I.H. 40	181	179	Sec. 29,	T.13N.,	R.3W.	AMC 79389
V.I.H. 41	181	180	Sec. 28,	T.13N.,	R.3W.	AMC 79390
V.I.H. 42	181	181	Sec. 28,	T.13N.,	R.3W.	AMC 79391
V.I.H. 43	181	182	Sec. 28,	T.13N.,	R.3W.	AMC 79392
V.I.H. 44	181	183	Sec. 28,	T.13N.,	R.3W.	AMC 79393
V.I.H. 45	181	184	Sec. 28,	T.13N.,	R.3W.	AMC 79394
V.I.H. 46	181	185	Sec. 28,	T.13N.,	R.3W.	AMC 79395
V.I.H. 47	181	186	Sec. 28,	T.13N.,	R.3W.	AMC 79396
V.I.H. 48	181	187	Sec. 28,	T.13N.,	R.3W.	AMC 79397
V.I.H. 49	181	188	Sec. 28,	T.13N.,	R.3W.	AMC 79398
V.I.H. 50	181	189	Sec. 28,	T.13N.,	R.3W.	AMC 79399
V.I.H. 51	181	190	Sec. 28,	T.13N.,	R.3W.	AMC 79400
V.I.H. 52	181	191	Sec. 28,	T.13N.,	R.3W.	AMC 79401
V.I.H. 53	181	192	Sec. 28,	T.13N.,	R.3W.	AMC 79402
V.I.H. 54	181	193	Sec. 28,	T.13N.,	R.3W.	AMC 79403
V.I.H. 55	181	194	Sec. 28,	T.13N.,	R.3W.	AMC 79404
V.I.H. 56	181	195	Sec. 28,	T.13N.,	R.3W.	AMC 79405
V.I.H. 57	181	196	Sec. 21,	T.13N.,	R.3W.	AMC 79406
V.I.H. 58	191	551	Sec. 17,	T.13N.,	R.3W.	AMC 79407
V.I.H. 59	191	552	Sec. 17,	T.13N.,	R.3W.	AMC 79408
V.I.H. 60	191	553	Sec. 20,	T.13N.,	R.3W.	AMC 79409
V.I.H. 61	191	554	Sec. 20,	T.13N.,	R.3W.	AMC 79410
V.I.H. 62	191	555	Sec. 20,	T.13N.,	R.3W.	AMC 79411
V.I.H. 63	200	328	Sec. 21,	T.13N.,	R.3W.	AMC 79412

79350-79415 78902 79681-79704 79499-79504 79705-79715 ✓  
 79418-79469 79478-79489 79507-79511 79717-79724 ✓  
 79495-79496 79491, 79492 79515 79561-79562 ✓  
 79587-79680 79522-79558 79565-79570 ✓  
 79727, 79728 79572-79581 ✓  
 79584, 79585 ✓

9:00 A.M.  
PHOENIX, ARIZONA

RECEIVED  
S.M. AZ STATE  
JUL 30 1933  
Serial  
Number

Name of Claim	Recorded		Location Notice is Posted in			Serial Number
	Book	Page	Section	Township	Range	
V.I.H. 64	200	329	Sec. 21,	T.13N.,	R.3W.	AMC 79413
-V.I.H. 65	200	330	Sec. 21,	T.13N.,	R.3W.	AMC 79414
-V.I.H. 66	200	331	Sec. 21,	T.13N.,	R.3W.	AMC 79415
-V.I.H. 67-A	868	770	Sec. 21,	T.13N.,	R.3W.	AMC 79422
-V.I.H. 68-A	971	314	Sec. 21,	T.13N.,	R.3W.	AMC 79423
-V.I.H. 69	203	566	Sec. 16,	T.13N.,	R.3W.	AMC 79418
-V.I.H. 70	634	191	Sec. 16,	T.13N.,	R.3W.	AMC 79419
-V.I.H. 71	847	990	Sec. 16,	T.13N.,	R.3W.	AMC 79420
-V.I.H. 72	1017	785	Sec. 16,	T.13N.,	R.3W.	AMC 79421
-V.I.H. Fraction No. 1	634	190	Sec. 20,	T.13N.,	R.3W.	AMC 79424
-Cee Bee No. 1	613	283	Sec. 21,	T.13N.,	R.3W.	AMC 79425
-Cee Bee No. 2	613	284	Sec. 21,	T.13N.,	R.3W.	AMC 79426
-Cee Bee No. 3	613	285	Sec. 21,	T.13N.,	R.3W.	AMC 79427
-Cee Bee No. 4	613	286	Sec. 21,	T.13N.,	R.3W.	AMC 79428
-Cee Bee No. 5	613	287	Sec. 21,	T.13N.,	R.3W.	AMC 79429
-Cee Bee No. 6	613	288	Sec. 21,	T.13N.,	R.3W.	AMC 79430
-Cee Bee No. 7	613	289	Sec. 21,	T.13N.,	R.3W.	AMC 79431
-Cee Bee No. 8	613	290	Sec. 21,	T.13N.,	R.3W.	AMC 79432
-Cee Bee No. 9	613	291	Sec. 21,	T.13N.,	R.3W.	AMC 79433
-Cee Bee No. 10	613	292	Sec. 21,	T.13N.,	R.3W.	AMC 79434
-Cee Bee No. 11	613	293	Sec. 28,	T.13N.,	R.3W.	AMC 79435
-Cee Bee No. 12	613	294	Sec. 28,	T.13N.,	R.3W.	AMC 79436
-Cee Bee No. 13	613	295	Sec. 28,	T.13N.,	R.3W.	AMC 79437
-Cee Bee No. 14	613	296	Sec. 28,	T.13N.,	R.3W.	AMC 79438
-Cee Bee No. 15	613	297	Sec. 28,	T.13N.,	R.3W.	AMC 79439
-Cee Bee No. 16	613	298	Sec. 28,	T.13N.,	R.3W.	AMC 79440
-Cee Bee No. 17	613	299	Sec. 28,	T.13N.,	R.3W.	AMC 79441
-Cee Bee No. 18	613	300	Sec. 28,	T.13N.,	R.3W.	AMC 79442
-Cee Bee No. 19	613	301	Sec. 33,	T.13N.,	R.3W.	AMC 79443
-Cee Bee No. 20	613	302	Sec. 33,	T.13N.,	R.3W.	AMC 79444
-Cee Bee No. 21	613	303	Sec. 33,	T.13N.,	R.3W.	AMC 79445
-Cee Bee No. 22	613	304	Sec. 33,	T.13N.,	R.3W.	AMC 79446
-Cee Bee No. 23	613	305	Sec. 33,	T.13N.,	R.3W.	AMC 79447
-Cee Bee No. 24	613	306	Sec. 33,	T.13N.,	R.3W.	AMC 79448
-Cee Bee No. 25	613	307	Sec. 33,	T.13N.,	R.3W.	AMC 79449
-Cee Bee No. 26	613	308	Sec. 33,	T.13N.,	R.3W.	AMC 79450
-Cee Bee No. 27	613	309	Sec. 33,	T.13N.,	R.3W.	AMC 79451
-Cee Bee No. 28	613	310	Sec. 33,	T.13N.,	R.3W.	AMC 79452
-Cee Bee No. 29	613	311	Sec. 33,	T.13N.,	R.3W.	AMC 79453
-Cee Bee No. 30	613	312	Sec. 33,	T.13N.,	R.3W.	AMC 79454
-Cee Bee No. 31	613	313	Sec. 33,	T.13N.,	R.3W.	AMC 79455
-Cee Bee No. 32	613	314	Sec. 33,	T.13N.,	R.3W.	AMC 79456
-Cee Bee No. 33	613	315	Sec. 33,	T.13N.,	R.3W.	AMC 79457
-Cee Bee No. 34	613	316	Sec. 33,	T.13N.,	R.3W.	AMC 79458
-Cee Bee No. 35	613	317	Sec. 33,	T.13N.,	R.3W.	AMC 79459
-Cee Bee No. 36	613	318	Sec. 33,	T.13N.,	R.3W.	AMC 79460
-Cee Bee No. 37	634	170	Sec. 32,	T.13N.,	R.3W.	AMC 79461
-Cee Bee No. 38	613	320	Sec. 32,	T.13N.,	R.3W.	AMC 79462
-Cee Bee No. 39	613	321	Sec. 32,	T.13N.,	R.3W.	AMC 79463
-Cee Bee No. 40	613	322	Sec. 32,	T.13N.,	R.3W.	AMC 79464
-Cee Bee No. 41	613	323	Sec. 32,	T.13N.,	R.3W.	AMC 79465
-Cee Bee No. 42	613	324	Sec. 32,	T.13N.,	R.3W.	AMC 79466
-Cee Bee No. 43	613	325	Sec. 32,	T.13N.,	R.3W.	AMC 79467
-Cee Bee No. 44	634	171	Sec. 32,	T.13N.,	R.3W.	AMC 79468
-Cee Bee No. 45	613	327	Sec. 32,	T.13N.,	R.3W.	AMC 79469
-Cee Bee No. 46-A	789	407	Sec. 32,	T.13N.,	R.3W.	AMC 79681
-Cee Bee No. 47-A	789	408	Sec. 32,	T.13N.,	R.3W.	AMC 79682
-Cee Bee No. 48-A	789	409	Sec. 32,	T.13N.,	R.3W.	AMC 79683
-Cee Bee No. 49-A	613	331	Sec. 32,	T.13N.,	R.3W.	AMC 79684
-Cee Bee No. 52-A	789	411	Sec. 32,	T.13N.,	R.3W.	AMC 79685
-Cee Bee No. 53-A	789	412	Sec. 32,	T.13N.,	R.3W.	AMC 79686
-Cee Bee No. 54-A	789	413	Sec. 32,	T.13N.,	R.3W.	AMC 79687

9:00 A.M.  
PHOENIX, ARIZONA

RECEIVED  
JUL 30 1951  
S.I. M. AZ STATE OFFICE

Name of Claim	Recorded		Location Notice is Posted in			Serial Number
	Book	Page	Section	Township	Range	
- Cee Bee No. 55-A ✓	789	414	Sec. 32,	T.13N.,	R.3W.	AMC 79688 ✓
- Cee Bee No. 56	613	336	Sec. 32,	T.13N.,	R.3W.	AMC 79478 ✓
- Cee Bee No. 57	613	337	Sec. 32,	T.13N.,	R.3W.	AMC 79479 ✓
- Cee Bee No. 58	613	338	Sec. 32,	T.13N.,	R.3W.	AMC 79480 ✓
- Cee Bee No. 59	613	339	Sec. 32,	T.13N.,	R.3W.	AMC 79481 ✓
- Cee Bee No. 60	613	340	Sec. 30,	T.13N.,	R.3W.	AMC 79482 ✓
- Cee Bee No. 61	613	341	Sec. 29,	T.13N.,	R.3W.	AMC 79483 ✓
- Cee Bee No. 62	613	342	Sec. 29,	T.13N.,	R.3W.	AMC 79484 ✓
- Cee Bee No. 63	613	343	Sec. 30,	T.13N.,	R.3W.	AMC 79485 ✓
- Cee Bee No. 64	613	344	Sec. 31,	T.13N.,	R.3W.	AMC 79486 ✓
- Cee Bee No. 65	613	345	Sec. 31,	T.13N.,	R.3W.	AMC 79487 ✓
- Cee Bee No. 66	613	346	Sec. 31,	T.13N.,	R.3W.	AMC 79488 ✓
- Cee Bee No. 67	613	347	Sec. 31,	T.13N.,	R.3W.	AMC 79489 ✓
- Cee Bee No. 68-A ✓	789	415	Sec. 31,	T.13N.,	R.3W.	AMC 79689 ✓
- Cee Bee No. 69	613	349	Sec. 31,	T.13N.,	R.3W.	AMC 79491 ✓
- Cee Bee No. 70	613	350	Sec. 31,	T.13N.,	R.3W.	AMC 79492 ✓
- Cee Bee No. 71-A	789	416	Sec. 31,	T.13N.,	R.3W.	AMC 79690 ✓
- Cee Bee No. 72-A	789	417	Sec. 31,	T.13N.,	R.3W.	AMC 79691 ✓
- Cee Bee No. 73	613	353	Sec. 31,	T.13N.,	R.3W.	AMC 79495 ✓
- Cee Bee No. 74	613	354	Sec. 31,	T.13N.,	R.3W.	AMC 79496 ✓
- Cee Bee No. 75-A	789	418	Sec. 31,	T.13N.,	R.3W.	AMC 79692 ✓
- Cee Bee No. 76-A	789	419	Sec. 31,	T.13N.,	R.3W.	AMC 79693 ✓
- Cee Bee No. 77	613	357	Sec. 31,	T.13N.,	R.3W.	AMC 79499 ✓
- Cee Bee No. 78	613	358	Sec. 31,	T.13N.,	R.3W.	AMC 79500 ✓
- Cee Bee No. 79	613	359	Sec. 31,	T.13N.,	R.3W.	AMC 79501 ✓
- Cee Bee No. 80	613	360	Sec. 31,	T.13N.,	R.3W.	AMC 79502 ✓
- Cee Bee No. 81	613	361	Sec. 31,	T.13N.,	R.3W.	AMC 79503 ✓
- Cee Bee No. 82	613	362	Sec. 31,	T.13N.,	R.3W.	AMC 79504 ✓
- Cee Bee No. 83-A	789	421	Sec. 31,	T.13N.,	R.3W.	AMC 79694 ✓
- Cee Bee No. 84-A	789	420	Sec. 31,	T.13N.,	R.3W.	AMC 79695 ✓
- Cee Bee No. 85	613	365	Sec. 31,	T.13N.,	R.3W.	AMC 79507 ✓
- Cee Bee No. 86	613	366	Sec. 31,	T.13N.,	R.3W.	AMC 79508 ✓
- Cee Bee No. 87	613	367	Sec. 31,	T.13N.,	R.3W.	AMC 79509 ✓
- Cee Bee No. 88	613	368	Sec. 31,	T.13N.,	R.3W.	AMC 79510 ✓
- Cee Bee No. 89	613	369	Sec. 31,	T.13N.,	R.3W.	AMC 79511 ✓
- Cee Bee No. 90-A	789	430	Sec. 31,	T.13N.,	R.3W.	AMC 79696 ✓
- Cee Bee No. 91-A	789	422	Sec. 31,	T.13N.,	R.3W.	AMC 79697 ✓
- Cee Bee No. 92-A	789	423	Sec. 31,	T.13N.,	R.3W.	AMC 79698 ✓
- Cee Bee No. 93 ✓	613	373	Sec. 31,	T.13N.,	R.3W.	AMC 79515 ✓
- Cee Bee No. 94-A	789	429	Sec. 31,	T.13N.,	R.3W.	AMC 79699 ✓
- Cee Bee No. 95-A	789	424	Sec. 21,	T.13N.,	R.3W.	AMC 79700 ✓
- Cee Bee No. 96-A	789	425	Sec. 31,	T.13N.,	R.3W.	AMC 79701 ✓
- Cee Bee No. 97-A	789	428	Sec. 31,	T.13N.,	R.3W.	AMC 79702 ✓
- Cee Bee No. 98-A	789	427	Sec. 31,	T.13N.,	R.3W.	AMC 79703 ✓
- Cee Bee No. 99-A	789	426	Sec. 31,	T.13N.,	R.3W.	AMC 79704 ✓
- Cee Bee No. 100	613	380	Sec. 31,	T.13N.,	R.3W.	AMC 79522 ✓
- Cee Bee No. 101	613	381	Sec. 31,	T.13N.,	R.3W.	AMC 79523 ✓
- Cee Bee No. 102	613	382	Sec. 31,	T.13N.,	R.3W.	AMC 79524 ✓
- Cee Bee No. 103	613	383	Sec. 31,	T.13N.,	R.3W.	AMC 79525 ✓
- Cee Bee No. 104	613	384	Sec. 30,	T.13N.,	R.3W.	AMC 79526 ✓
- Cee Bee No. 105	613	385	Sec. 30,	T.13N.,	R.3W.	AMC 79527 ✓
- Cee Bee No. 106	613	386	Sec. 30,	T.13N.,	R.3W.	AMC 79528 ✓
- Cee Bee No. 107	613	387	Sec. 30,	T.13N.,	R.3W.	AMC 79529 ✓
- Cee Bee No. 108	613	388	Sec. 30,	T.13N.,	R.3W.	AMC 79530 ✓
- Cee Bee No. 109	613	389	Sec. 30,	T.13N.,	R.3W.	AMC 79531 ✓
- Cee Bee No. 110	613	390	Sec. 30,	T.13N.,	R.3W.	AMC 79532 ✓
- Cee Bee No. 111	613	391	Sec. 30,	T.13N.,	R.3W.	AMC 79533 ✓
- Cee Bee No. 112	612	392	Sec. 30,	T.13N.,	R.3W.	AMC 79534 ✓
- Cee Bee No. 113	613	393	Sec. 30,	T.13N.,	R.3W.	AMC 79535 ✓
- Cee Bee No. 114	613	394	Sec. 30,	T.13N.,	R.3W.	AMC 79536 ✓
- Cee Bee No. 115	613	395	Sec. 30,	T.13N.,	R.3W.	AMC 79537 ✓
- Cee Bee No. 116	613	396	Sec. 30,	T.13N.,	R.3W.	AMC 79538 ✓
- Cee Bee No. 117	613	397	Sec. 30,	T.13N.,	R.3W.	AMC 79539 ✓

9:00 A.M.  
HOENIX, ARIZONA

JUL 30 1933

RECEIVED  
BLM  
AZ STATE OFFICE

Name of Claim	Recorded		Location Notice is Posted in			Serial Number
	Book	Page	Section	Township	Range	
- Cee Bee No. 118	613	398	Sec. 19,	T.13N.,	R.3W.	AMC 79540
- Cee Bee No. 119	613	399	Sec. 19,	T.13N.,	R.3W.	AMC 79541
- Cee Bee No. 120	613	400	Sec. 19,	T.13N.,	R.3W.	AMC 79542
- Cee Bee No. 121	613	401	Sec. 19,	T.13N.,	R.3W.	AMC 79543
- Cee Bee No. 122	613	402	Sec. 19,	T.13N.,	R.3W.	AMC 79544
- Cee Bee No. 123	634	175	Sec. 30,	T.13N.,	R.3W.	AMC 79545
- Cee Bee No. 124	634	176	Sec. 30,	T.13N.,	R.3W.	AMC 79546
- Cee Bee No. 125	613	405	Sec. 30,	T.13N.,	R.3W.	AMC 79547
- Cee Bee No. 126	613	506	Sec. 30,	T.13N.,	R.3W.	AMC 79548
- Cee Bee No. 127	613	407	Sec. 30,	T.13N.,	R.3W.	AMC 79549
- Cee Bee No. 128	613	408	Sec. 30,	T.13N.,	R.3W.	AMC 79550
- Cee Bee No. 129	613	409	Sec. 30,	T.13N.,	R.3W.	AMC 79551
- Cee Bee No. 130	613	410	Sec. 19,	T.13N.,	R.3W.	AMC 79552
- Cee Bee No. 131	613	411	Sec. 19,	T.13N.,	R.3W.	AMC 79553
- Cee Bee No. 132	613	412	Sec. 19,	T.13N.,	R.3W.	AMC 79554
- Cee Bee No. 133	613	413	Sec. 19,	T.13N.,	R.3W.	AMC 79555
- Cee Bee No. 134	613	414	Sec. 19,	T.13N.,	R.3W.	AMC 79556
- Cee Bee No. 135	613	415	Sec. 19,	T.13N.,	R.3W.	AMC 79557
- Cee Bee No. 136	613	416	Sec. 19,	T.13N.,	R.3W.	AMC 79558
- Cee Bee No. 137-A	648	880	Sec. 19,	T.13N.,	R.3W.	AMC 79705
- Cee Bee No. 138-A	648	881	Sec. 19,	T.13N.,	R.3W.	AMC 79706
- Cee Bee No. 139	613	419	Sec. 19,	T.13N.,	R.3W.	AMC 79561
- Cee Bee No. 140	613	420	Sec. 30,	T.13N.,	R.3W.	AMC 79562
- Cee Bee No. 141-A	648	882	Sec. 30,	T.13N.,	R.3W.	AMC 79707
- Cee Bee No. 142-A	648	883	Sec. 30,	T.13N.,	R.3W.	AMC 79708
- Cee Bee No. 143	613	423	Sec. 30,	T.13N.,	R.3W.	AMC 79565
- Cee Bee No. 144	613	424	Sec. 30,	T.13N.,	R.3W.	AMC 79566
- Cee Bee No. 145	613	425	Sec. 30,	T.13N.,	R.3W.	AMC 79567
- Cee Bee No. 146	613	426	Sec. 30,	T.13N.,	R.3W.	AMC 79568
- Cee Bee No. 147	613	427	Sec. 30,	T.13N.,	R.3W.	AMC 79569
- Cee Bee No. 148	613	428	Sec. 19,	T.13N.,	R.3W.	AMC 79570
- Cee Bee No. 149-A	648	884	Sec. 19,	T.13N.,	R.3W.	AMC 79709
- Cee Bee No. 150	613	430	Sec. 19,	T.13N.,	R.3W.	AMC 79572
- Cee Bee No. 151	613	431	Sec. 19,	T.13N.,	R.3W.	AMC 79573
- Cee Bee No. 152	613	432	Sec. 20,	T.13N.,	R.3W.	AMC 79574
- Cee Bee No. 153	613	433	Sec. 20,	T.13N.,	R.3W.	AMC 79575
- Cee Bee No. 154	613	434	Sec. 20,	T.13N.,	R.3W.	AMC 79576
- Cee Bee No. 155	613	435	Sec. 20,	T.13N.,	R.3W.	AMC 79577
- Cee Bee No. 156	613	436	Sec. 17,	T.13N.,	R.3W.	AMC 79578
- Cee Bee No. 157	613	437	Sec. 17,	T.13N.,	R.3W.	AMC 79579
- Cee Bee No. 158	613	438	Sec. 17,	T.13N.,	R.3W.	AMC 79580
- Cee Bee No. 159	613	439	Sec. 17,	T.13N.,	R.3W.	AMC 79581
- Cee Bee No. 160-A	618	365	Sec. 17,	T.13N.,	R.3W.	AMC 79710
- Cee Bee No. 161-A	634	177	Sec. 17,	T.13N.,	R.3W.	AMC 79711
- Cee Bee No. 162	613	442	Sec. 17,	T.13N.,	R.3W.	AMC 79584
- Cee Bee No. 163	613	443	Sec. 17,	T.13N.,	R.3W.	AMC 79585
- Cee Bee No. 164-A	618	367	Sec. 17,	T.13N.,	R.3W.	AMC 79712
- Cee Bee No. 165	613	445	Sec. 17,	T.13N.,	R.3W.	AMC 79587
- Cee Bee No. 166	634	172	Sec. 17,	T.13N.,	R.3W.	AMC 79588
- Cee Bee No. 167	613	447	Sec. 19,	T.12½N.,	R.3W.	AMC 79589
- Cee Bee No. 168	613	448	Sec. 19,	T.12½N.,	R.3W.	AMC 79590
- Cee Bee No. 169	613	449	Sec. 19,	T.12½N.,	R.3W.	AMC 79591
- Cee Bee No. 170	613	450	Sec. 19,	T.12½N.,	R.3W.	AMC 79592
- Cee Bee No. 171	613	451	Sec. 19,	T.12½N.,	R.3W.	AMC 79593
- Cee Bee No. 172	613	452	Sec. 19,	T.12½N.,	R.3W.	AMC 79594
- Cee Bee No. 173	613	453	Sec. 19,	T.12½N.,	R.3W.	AMC 79595
- Cee Bee No. 174	613	454	Sec. 19,	T.12½N.,	R.3W.	AMC 79596
- Cee Bee No. 175	613	455	Sec. 30,	T.12½N.,	R.3W.	AMC 79597
- Cee Bee No. 176	613	456	Sec. 30,	T.12½N.,	R.3W.	AMC 79598
- Cee Bee No. 177	613	457	Sec. 30,	T.12½N.,	R.3W.	AMC 79599
- Cee Bee No. 178	613	458	Sec. 30,	T.12½N.,	R.3W.	AMC 79600
- Cee Bee No. 179	613	459	Sec. 30,	T.12½N.,	R.3W.	AMC 79601
- Cee Bee No. 180	613	460	Sec. 30,	T.12½N.,	R.3W.	AMC 79602

9:00 A.M.  
PHOENIX, ARIZONA

RECEIVED  
M. AZ STATE DEPT  
JUN 30 1933  
SERIALS

Name of Claim	Recorded		Location Notice is Posted in			Serial Number
	Book	Page	Section	Township	Range	
- Cee Bee No. 181	613	461	Sec. 30,	T.12½N.,	R.3W.	AMC 79603
- Cee Bee No. 182	613	462	Sec. 30,	T.12½N.,	R.3W.	AMC 79604
- Cee Bee No. 183	613	463	Sec. 30,	T.12½N.,	R.3W.	AMC 79605
- Cee Bee No. 184	613	464	Sec. 30,	T.12½N.,	R.3W.	AMC 79606
- Cee Bee No. 185	613	465	Sec. 19,	T.12½N.,	R.3W.	AMC 79607
- Cee Bee No. 186	613	466	Sec. 19,	T.12½N.,	R.3W.	AMC 79608
- Cee Bee No. 187	613	467	Sec. 19,	T.12½N.,	R.3W.	AMC 79609
- Cee Bee No. 188	613	468	Sec. 19,	T.12½N.,	R.3W.	AMC 79610
- Cee Bee No. 189	613	469	Sec. 19,	T.12½N.,	R.3W.	AMC 79611
- Cee Bee No. 190	613	470	Sec. 19,	T.12½N.,	R.3W.	AMC 79612
- Cee Bee No. 191	613	471	Sec. 19,	T.12½N.,	R.3W.	AMC 79613
- Cee Bee No. 192	613	472	Sec. 19,	T.12½N.,	R.3W.	AMC 79614
- Cee Bee No. 193	613	473	Sec. 30,	T.12½N.,	R.3W.	AMC 79615
- Cee Bee No. 194	613	473	Sec. 30,	T.12½N.,	R.3W.	AMC 79616
- Cee Bee No. 195	613	475	Sec. 30,	T.12½N.,	R.3W.	AMC 79617
- Cee Bee No. 196	613	476	Sec. 30,	T.12½N.,	R.3W.	AMC 79618
- Cee Bee No. 197	613	477	Sec. 30,	T.12½N.,	R.3W.	AMC 79619
- Cee Bee No. 198	613	478	Sec. 30,	T.12½N.,	R.3W.	AMC 79620
- Cee Bee No. 199	613	479	Sec. 30,	T.12½N.,	R.3W.	AMC 79621
- Cee Bee No. 200	613	480	Sec. 30,	T.12½N.,	R.3W.	AMC 79622
- Cee Bee No. 201	613	481	Sec. 30,	T.12½N.,	R.3W.	AMC 79623
- Cee Bee No. 202	613	482	Sec. 30,	T.12½N.,	R.3W.	AMC 79624
- Cee Bee No. 203	634	178	Sec. 20,	T.12½N.,	R.3W.	AMC 79625
- Cee Bee No. 204	634	179	Sec. 20,	T.12½N.,	R.3W.	AMC 79626
- Cee Bee No. 205	634	180	Sec. 20,	T.12½N.,	R.3W.	AMC 79627
- Cee Bee No. 206	634	181	Sec. 20,	T.12½N.,	R.3W.	AMC 79628
- Cee Bee No. 207	634	182	Sec. 20,	T.12½N.,	R.3W.	AMC 79629
- Cee Bee No. 208	634	183	Sec. 20,	T.12½N.,	R.3W.	AMC 79630
- Cee Bee No. 209	634	184	Sec. 20,	T.12½N.,	R.3W.	AMC 79631
- Cee Bee No. 210	623	185	Sec. 20,	T.12½N.,	R.3W.	AMC 79632
- Cee Bee No. 211	613	491	Sec. 29,	T.12½N.,	R.3W.	AMC 79633
- Cee Bee No. 212	613	492	Sec. 29,	T.12½N.,	R.3W.	AMC 79634
- Cee Bee No. 213	613	493	Sec. 29,	T.12½N.,	R.3W.	AMC 79635
- Cee Bee No. 214	613	494	Sec. 29,	T.12½N.,	R.3W.	AMC 79636
- Cee Bee No. 215	613	495	Sec. 29,	T.12½N.,	R.3W.	AMC 79637
- Cee Bee No. 216	613	496	Sec. 29,	T.12½N.,	R.3W.	AMC 79638
- Cee Bee No. 217	613	497	Sec. 29,	T.12½N.,	R.3W.	AMC 79639
- Cee Bee No. 218	613	498	Sec. 29,	T.12½N.,	R.3W.	AMC 79640
- Cee Bee No. 219	613	499	Sec. 29,	T.12½N.,	R.3W.	AMC 79641
- Cee Bee No. 220	613	500	Sec. 29,	T.12½N.,	R.3W.	AMC 79642
- Cee Bee No. 221	613	501	Sec. 20,	T.12½N.,	R.3W.	AMC 79643
- Cee Bee No. 222	613	502	Sec. 20,	T.12½N.,	R.3W.	AMC 79644
- Cee Bee No. 223	613	503	Sec. 20,	T.12½N.,	R.3W.	AMC 79645
- Cee Bee No. 224	613	504	Sec. 20,	T.12½N.,	R.3W.	AMC 79646
- Cee Bee No. 225	613	505	Sec. 20,	T.12½N.,	R.3W.	AMC 79647
- Cee Bee No. 226	613	506	Sec. 20,	T.12½N.,	R.3W.	AMC 79648
- Cee Bee No. 227	613	507	Sec. 20,	T.12½N.,	R.3W.	AMC 79649
- Cee Bee No. 228	613	508	Sec. 20,	T.12½N.,	R.3W.	AMC 79650
- Cee Bee No. 229	613	509	Sec. 29,	T.12½N.,	R.3W.	AMC 79651
- Cee Bee No. 230	613	510	Sec. 29,	T.12½N.,	R.3W.	AMC 79652
- Cee Bee No. 231	613	511	Sec. 29,	T.12½N.,	R.3W.	AMC 79653
- Cee Bee No. 232	613	512	Sec. 29,	T.12½N.,	R.3W.	AMC 79654
- Cee Bee No. 233	613	513	Sec. 29,	T.12½N.,	R.3W.	AMC 79655
- Cee Bee No. 234	613	514	Sec. 29,	T.12½N.,	R.3W.	AMC 79656
- Cee Bee No. 235	613	515	Sec. 29,	T.12½N.,	R.3W.	AMC 79657
- Cee Bee No. 236	613	516	Sec. 29,	T.12½N.,	R.3W.	AMC 79658
- Cee Bee No. 237	613	517	Sec. 29,	T.12½N.,	R.3W.	AMC 79659
- Cee Bee No. 238	613	518	Sec. 29,	T.12½N.,	R.3W.	AMC 79660
- Cee Bee No. 239	613	519	Sec. 21,	T.12½N.,	R.3W.	AMC 79661
- Cee Bee No. 240	613	520	Sec. 21,	T.12½N.,	R.3W.	AMC 79662
- Cee Bee No. 241	613	521	Sec. 21,	T.12½N.,	R.3W.	AMC 79663
- Cee Bee No. 242	612	522	Sec. 21,	T.12½N.,	R.3W.	AMC 79664
- Cee Bee No. 243	613	523	Sec. 28,	T.12½N.,	R.3W.	AMC 79665

Name of Claim	Recorded		Location Notice is Posted in			BLM Serial Number
	Book	Page	Section	Township	Range	
Cee Bee No. 244	613	524	Sec. 28,	T.12½N.,	R.3W.	AMC 79666
Cee Bee No. 245	613	525	Sec. 28,	T.12½N.,	R.3W.	AMC 79667
Cee Bee No. 246	613	526	Sec. 28,	T.12½N.,	R.3W.	AMC 79668
Cee Bee No. 247	613	527	Sec. 28,	T.12½N.,	R.3W.	AMC 79669
Cee Bee No. 248	613	528	Sec. 29,	T.13N.,	R.3W.	AMC 79670
Cee Bee No. 249	613	529	Sec. 29,	T.13N.,	R.3W.	AMC 79671
Cee Bee No. 250	613	530	Sec. 29,	T.13N.,	R.3W.	AMC 79672
Cee Bee No. 251	613	531	Sec. 29,	T.13N.,	R.3W.	AMC 79673
Cee Bee No. 252	613	532	Sec. 32,	T.13N.,	R.3W.	AMC 79674
Cee Bee No. 253	613	533	Sec. 32,	T.13N.,	R.3W.	AMC 79675
Cee Bee No. 254	613	534	Sec. 32,	T.13N.,	R.3W.	AMC 79676
Cee Bee No. 255	613	535	Sec. 32,	T.13N.,	R.3W.	AMC 79677
Cee Bee No. 256	613	536	Sec. 32,	T.13N.,	R.3W.	AMC 79678
Cee Bee No. 257	613	537	Sec. 32,	T.13N.,	R.3W.	AMC 79679
Cee Bee No. 258	613	538	Sec. 32,	T.13N.,	R.3W.	AMC 79680
Cee Bee No. 1 Fraction	613	280	Sec. 20,	T.13N.,	R.3W.	AMC 79713
Cee Bee No. 2 Fraction	613	281	Sec. 20,	T.13N.,	R.3W.	AMC 79714
Cee Bee No. 3 Fraction	613	282	Sec. 20,	T.13N.,	R.3W.	AMC 79715
Dixie Lue No. 1	282	67	Sec. 30,	T.13N.,	R.3W.	AMC 79717
Blue Bird No. 2	282	68	Sec. 31,	T.13N.,	R.3W.	AMC 79718
Blue Bird No. 3	282	69	Sec. 31,	T.13N.,	R.3W.	AMC 79719
Blue Bird No. 4	282	70	Sec. 30,	T.13N.,	R.3W.	AMC 79720
Blue Bird No. 5	282	71	Sec. 30,	T.13N.,	R.3W.	AMC 79721
Blue Bird No. 6	282	72	Sec. 13,	T.13N.,	R.4W.	AMC 79722
Blue Bird No. 7	282	73	Sec. 13,	T.13N.,	R.4W.	AMC 79723
Annie	152	243	Sec. 20,	T.13N.,	R.3W.	AMC 79724
Victoria No. 8	640	531	Sec. 21,	T.13N.,	R.3W.	AMC 79727
Victoria No. 8-A	875	99	Sec. 21,	T.13N.,	R.3W.	AMC 79728
Vista X	990	447	Sec. 16,	T.13N.,	R.3W.	AMC 79731

29

9:00 A.M.  
PHOENIX, ARIZONA

JUL 30 '93

RECEIVED  
B.L.M. AZ STATE OFFICE



UNITED STATES  
DEPARTMENT OF THE INTERIOR  
BUREAU OF LAND MANAGEMENT

RECEIPT AND ACCOUNTING ADVICE

NO. 1900724 04

WG/AZ 08/02/93

Subject: CLAIM RENTAL FEE 1993 & 1994 (343) ✓ 2 2 13 68,600.00

Applicant:  
PHELPS DODGE MINING CO.  
4521 U.S. HIGHWAY 191  
MORENCO AZ 85340-9795

*lyi*

SAME CR # 30222427

Remitter:

Assignor:

LEASE MANAGEMENT DATA									
ORIGINAL SERIAL NO.	ASG.	TYPE	ST.	CTY.	FUND SYMBOL			ACRES/UNITS	RATE
AMC 79350, ET AL									

AMOUNT	ANV. DATE	EXP. DATE	BILL CYC.	S/C	DISTRICT	NEXT BILL	MISC. DATA	U of M	ACTUAL UNITS

ASSIGNMENT SERIAL NO.	ASG.	TYPE	ST.	CTY.	FUND SYMBOL			ACRES/UNITS	RATE

AMOUNT	ANV. DATE	EXP. DATE	BILL CYC.	S/C	DISTRICT	NEXT BILL	MISC. DATA	U of M	ACTUAL UNITS

APPLY REMITTANCE				Remarks:
ACTION	FUND SYMBOL	CTY.	AMOUNT	
FILING FEE				
RENTAL				
UNEARNED				
REFUND				
TOTAL				
AMOUNT DUE				

BY: DATE:

Lease in Escrow?  
 KGS? Of Interest?  
 Auto Escalates? Operating Rights?  
 Auto Renew? Operator  
 Bond Filed?

FOR MMS USE ONLY		
BILLEE		FOREST REFUGE
NUMBER		
OCS SECTION		
CODE		

78902  
SR

July 29, 1993

U.S. Department of Interior  
Bureau of Land Management  
Arizona State Office  
P.O. Box 16563  
Phoenix, AZ 85014

RE: Payment of Rental Fee in Lieu of Annual Assessment Work

Gentlemen:

This will serve as notice that Phelps Dodge Mining Company, a division of Phelps Dodge Corporation, whose address for the purposes of this filing is 4521 U.S. Highway 191, Morenci, AZ 85540-9795, intends to hold the mining claims and/or mill sites described on Exhibit A attached hereto for the assessment years ending September 1, 1993 and September 1, 1994, respectively, by payment of the annual rental fee of \$100 per claim or site per year or a total of \$200 per claim or site. Payment of such amount is made herewith for each such assessment year for each of the claims and sites the name and BLM serial number of which, and the book and page or index number of recording of the location notice in the official records of Yavapai County, Arizona of which, is set forth on Exhibit A attached hereto and by this reference incorporated herein.

PHELPS DODGE MINING COMPANY, a division of Phelps Dodge Corporation

By G. L. Jones  
G. L. Jones

RECEIVED  
BLM, AZ STATE OFFICE  
JUL 30 '93  
9:00 A.M.  
PHOENIX, ARIZONA

STATE OF ARIZONA )  
                          ) ss.  
County of Greenlee )

The foregoing instrument was acknowledged before me this 29th day of July, 1993, by G. L. Jones, Property & Water Administrator, Morenci Branch of PHELPS DODGE MINING COMPANY, a division of Phelps Dodge Corporation, a New York Corporation, for and on behalf of the corporation.

By Linda M. Stacy  
Notary Public



93 & 94 Rental  
ENTERED IN COMPUTER

8/17/93  
SRWAS

(JR)  
200  
R-OK  
A-OK  
.11-24-93

EXHIBIT "A"

(PLACER)

Name of Claim	Recorded		Location Notice is Posted in			BLM Serial Number
	Book	Page	Section	Township	Range	
S.K.V. No. 1-A	787	695	Sec. 24,	T.13N.,	R.4W.	AMC 79121
S.K.V. No. 2-A	787	696	Sec. 24,	T.13N.,	R.4W.	AMC 79122
S.K.V. No. 3-A	787	697	Sec. 24,	T.13N.,	R.4W.	AMC 79132
S.K.V. No. 4-A	787	698	Sec. 24,	T.13N.,	R.4W.	AMC 79133
S.K.V. No. 5-A	787	699	Sec. 24,	T.13N.,	R.4W.	AMC 79134
S.K.V. No. 6-A	787	700	Sec. 24,	T.13N.,	R.4W.	AMC 79135
S.K.V. No. 7-A	787	701	Sec. 24,	T.13N.,	R.4W.	AMC 79136
S.K.V. No. 8-A	787	702	Sec. 24,	T.13N.,	R.4W.	AMC 79137
S.K.V. No. 9-A	787	703	Sec. 24,	T.13N.,	R.4W.	AMC 79138
S.K.V. No. 10-A	787	704	Sec. 24,	T.13N.,	R.4W.	AMC 79139
S.K.V. No. 11-A	787	705	Sec. 24,	T.13N.,	R.4W.	AMC 79140
S.K.V. No. 12-A	787	706	Sec. 24,	T.13N.,	R.4W.	AMC 79141
S.K.V. No. 13-A	787	707	Sec. 24,	T.13N.,	R.4W.	AMC 79142
S.K.V. No. 14-A	787	708	Sec. 24,	T.13N.,	R.4W.	AMC 79143
S.K.V. No. 15-A	787	709	Sec. 24,	T.13N.,	R.4W.	AMC 79144
S.K.V. No. 16-A	787	710	Sec. 24,	T.13N.,	R.4W.	AMC 79145
S.K.V. No. 17-A	787	711	Sec. 24,	T.13N.,	R.4W.	AMC 79146
S.K.V. No. 18-A	787	712	Sec. 24,	T.13N.,	R.4W.	AMC 79147
S.K.V. No. 19-A	787	713	Sec. 24,	T.13N.,	R.4W.	AMC 79148
S.K.V. No. 20-A	787	714	Sec. 24,	T.13N.,	R.4W.	AMC 79149
S.K.V. No. 21-A	787	715	Sec. 24,	T.13N.,	R.4W.	AMC 79150
S.K.V. No. 22-A	787	716	Sec. 24,	T.13N.,	R.4W.	AMC 79151
S.K.V. No. 23-A	787	717	Sec. 24,	T.13N.,	R.4W.	AMC 79152
S.K.V. No. 24-A	787	718	Sec. 24,	T.13N.,	R.4W.	AMC 79153
S.K.V. No. 25-A	787	719	Sec. 24,	T.13N.,	R.4W.	AMC 79154
S.K.V. No. 26-A	787	720	Sec. 24,	T.13N.,	R.4W.	AMC 79155
S.K.V. No. 27-A	787	721	Sec. 24,	T.13N.,	R.4W.	AMC 79156
S.K.V. No. 28-A	787	722	Sec. 24,	T.13N.,	R.4W.	AMC 79157
S.K.V. No. 29-A	787	723	Sec. 24,	T.13N.,	R.4W.	AMC 79158
S.K.V. No. 30-A	787	724	Sec. 24,	T.13N.,	R.4W.	AMC 79159
S.K.V. No. 31-A	787	725	Sec. 24,	T.13N.,	R.4W.	AMC 79160
S.K.V. No. 32-A	787	726	Sec. 24,	T.13N.,	R.4W.	AMC 79161
S.K.V. No. 97-A	778	659	Sec. 25,	T.13N.,	R.4W.	AMC 79194
S.K.V. No. 98-A	778	660	Sec. 25,	T.13N.,	R.4W.	AMC 79195
S.K.V. No. 99-A	778	661	Sec. 25,	T.13N.,	R.4W.	AMC 79196
S.K.V. No. 100-A	778	662	Sec. 25,	T.13N.,	R.4W.	AMC 79197
S.K.V. No. 101-A	778	663	Sec. 25,	T.13N.,	R.4W.	AMC 79198
S.K.V. No. 102-A	778	664	Sec. 25,	T.13N.,	R.4W.	AMC 79199
S.K.V. No. 103-A	778	665	Sec. 25,	T.13N.,	R.4W.	AMC 79200
S.K.V. No. 104-A	778	666	Sec. 25,	T.13N.,	R.4W.	AMC 79201
S.K.V. No. 105-A	778	667	Sec. 25,	T.13N.,	R.4W.	AMC 79202
S.K.V. No. 106-A	778	668	Sec. 25,	T.13N.,	R.4W.	AMC 79203
S.K.V. No. 107-A	778	669	Sec. 25,	T.13N.,	R.4W.	AMC 79204
S.K.V. No. 108-A	778	670	Sec. 25,	T.13N.,	R.4W.	AMC 79205
S.K.V. No. 109-A	778	459	Sec. 25,	T.13N.,	R.4W.	AMC 79206
S.K.V. No. 110-A	779	460	Sec. 25,	T.13N.,	R.4W.	AMC 79207
S.K.V. No. 111-A	779	461	Sec. 25,	T.13N.,	R.4W.	AMC 79208
S.K.V. No. 112-A	779	462	Sec. 25,	T.13N.,	R.4W.	AMC 79209
S.K.V. No. 113-A	787	647	Sec. 25,	T.13N.,	R.4W.	AMC 79210
S.K.V. No. 114-A	787	648	Sec. 25,	T.13N.,	R.4W.	AMC 79211
S.K.V. No. 115-A	787	649	Sec. 25,	T.13N.,	R.4W.	AMC 79212
S.K.V. No. 116-A	787	650	Sec. 25,	T.13N.,	R.4W.	AMC 79213
S.K.V. No. 117-A	787	651	Sec. 25,	T.13N.,	R.4W.	AMC 79214
S.K.V. No. 118-A	787	652	Sec. 25,	T.13N.,	R.4W.	AMC 79215
S.K.V. No. 119-A	787	653	Sec. 25,	T.13N.,	R.4W.	AMC 79216
S.K.V. No. 120-A	787	654	Sec. 25,	T.13N.,	R.4W.	AMC 79217
S.K.V. No. 121-A	787	655	Sec. 25,	T.13N.,	R.4W.	AMC 79218
S.K.V. No. 122-A	787	656	Sec. 25,	T.13N.,	R.4W.	AMC 79219
S.K.V. No. 123-A	787	657	Sec. 25,	T.13N.,	R.4W.	AMC 79220
S.K.V. No. 124-A	787	658	Sec. 25,	T.13N.,	R.4W.	AMC 79221
S.K.V. No. 125-A	787	659	Sec. 25,	T.13N.,	R.4W.	AMC 79222
S.K.V. No. 126-A	787	660	Sec. 25,	T.13N.,	R.4W.	AMC 79223
S.K.V. No. 127-A	787	661	Sec. 25,	T.13N.,	R.4W.	AMC 79224

PHOENIX ARIZONA 9:00 A.M. JUL 30 1935

RECEIVED  
BLM  
SERIALS  
DIVISION  
JUL 30 1935

79122-79161  
79194-79345  
79086-79093 ✓

79342-79345

9:00 A.M.  
PHOENIX, ARIZONA

RECEIVED  
BLM, AZ STATE OFFICE  
JUL 30 1993  
Series Number

Name of Claim	Recorded		Location Notice is Posted in			Series Number
	Book	Page	Section	Township	Range	
S.K.V. No. 128-A	787	662	Sec. 25,	T.13N.,	R.4W.	AMC 79225
S.K.V. No. 129-A	779	463	Sec. 26,	T.13N.,	R.4W.	AMC 79226
S.K.V. No. 130-A	779	464	Sec. 26,	T.13N.,	R.4W.	AMC 79227
S.K.V. No. 131-A	779	465	Sec. 26,	T.13N.,	R.4W.	AMC 79228
S.K.V. No. 132-A	779	466	Sec. 26,	T.13N.,	R.4W.	AMC 79229
S.K.V. No. 133-A	779	467	Sec. 26,	T.13N.,	R.4W.	AMC 79230
S.K.V. No. 134-A	779	468	Sec. 26,	T.13N.,	R.4W.	AMC 79231
S.K.V. No. 135-A	779	469	Sec. 26,	T.13N.,	R.4W.	AMC 79232
S.K.V. No. 136-A	779	470	Sec. 26,	T.13N.,	R.4W.	AMC 79233
S.K.V. No. 137-A	779	471	Sec. 26,	T.13N.,	R.4W.	AMC 79234
S.K.V. No. 137-B	848	781	Sec. 26,	T.13N.,	R.4W.	AMC 79342
S.K.V. No. 138-A	848	782	Sec. 26,	T.13N.,	R.4W.	AMC 79235
S.K.V. No. 138-B	848	783	Sec. 26,	T.13N.,	R.4W.	AMC 79343
S.K.V. No. 139-A	779	473	Sec. 26,	T.13N.,	R.4W.	AMC 79236
S.K.V. No. 140-A	779	474	Sec. 26,	T.13N.,	R.4W.	AMC 79237
S.K.V. No. 141-A	779	475	Sec. 26,	T.13N.,	R.4W.	AMC 79238
S.K.V. No. 142-A	779	476	Sec. 26,	T.13N.,	R.4W.	AMC 79239
S.K.V. No. 143-A	848	784	Sec. 26,	T.13N.,	R.4W.	AMC 79240
S.K.V. No. 143-B	848	785	Sec. 26,	T.13N.,	R.4W.	AMC 79344
S.K.V. No. 144-A	779	478	Sec. 26,	T.13N.,	R.4W.	AMC 79241
S.K.V. No. 145-A	613	582	Sec. 26,	T.13N.,	R.4W.	AMC 79242
S.K.V. No. 146-A	787	583	Sec. 26,	T.13N.,	R.4W.	AMC 79243
S.K.V. No. 147-A	787	584	Sec. 26,	T.13N.,	R.4W.	AMC 79244
S.K.V. No. 148-A	787	585	Sec. 26,	T.13N.,	R.4W.	AMC 79245
S.K.V. No. 149-A	787	587	Sec. 26,	T.13N.,	R.4W.	AMC 79246
S.K.V. No. 150-A	787	588	Sec. 26,	T.13N.,	R.4W.	AMC 79247
S.K.V. No. 151-A	787	589	Sec. 26,	T.13N.,	R.4W.	AMC 79248
S.K.V. No. 152-A	787	590	Sec. 26,	T.13N.,	R.4W.	AMC 79249
S.K.V. No. 153-A	787	591	Sec. 26,	T.13N.,	R.4W.	AMC 79250
S.K.V. No. 154-A	848	786	Sec. 26,	T.13N.,	R.4W.	AMC 79251
S.K.V. No. 154-B	787	592	Sec. 26,	T.13N.,	R.4W.	AMC 79345
S.K.V. No. 155-A	787	593	Sec. 26,	T.13N.,	R.4W.	AMC 79252
S.K.V. No. 156-A	787	594	Sec. 26,	T.13N.,	R.4W.	AMC 79253
S.K.V. No. 157-A	787	595	Sec. 26,	T.13N.,	R.4W.	AMC 79254
S.K.V. No. 158-A	787	596	Sec. 26,	T.13N.,	R.4W.	AMC 79255
S.K.V. No. 159-A	787	597	Sec. 26,	T.13N.,	R.4W.	AMC 79256
S.K.V. No. 160-A	787	598	Sec. 26,	T.13N.,	R.4W.	AMC 79257
S.K.V. No. 161-A	778	671	Sec. 27,	T.13N.,	R.4W.	AMC 79258
S.K.V. No. 162-A	787	672	Sec. 27,	T.13N.,	R.4W.	AMC 79259
S.K.V. No. 163-A	787	673	Sec. 27,	T.13N.,	R.4W.	AMC 79260
S.K.V. No. 164-A	787	674	Sec. 27,	T.13N.,	R.4W.	AMC 79261
S.K.V. No. 165-A	787	675	Sec. 27,	T.13N.,	R.4W.	AMC 79262
S.K.V. No. 166-A	787	676	Sec. 27,	T.13N.,	R.4W.	AMC 79263
S.K.V. No. 167-A	787	677	Sec. 27,	T.13N.,	R.4W.	AMC 79264
S.K.V. No. 168-A	787	678	Sec. 27,	T.13N.,	R.4W.	AMC 79265
S.K.V. No. 169-A	787	599	Sec. 27,	T.13N.,	R.4W.	AMC 79266
S.K.V. No. 170-A	787	600	Sec. 27,	T.13N.,	R.4W.	AMC 79267
S.K.V. No. 171-A	787	601	Sec. 27,	T.13N.,	R.4W.	AMC 79268
S.K.V. No. 172-A	787	602	Sec. 27,	T.13N.,	R.4W.	AMC 79269
S.K.V. No. 173-A	787	603	Sec. 27,	T.13N.,	R.4W.	AMC 79270
S.K.V. No. 174-A	787	604	Sec. 27,	T.13N.,	R.4W.	AMC 79271
S.K.V. No. 175-A	787	605	Sec. 27,	T.13N.,	R.4W.	AMC 79272
S.K.V. No. 176-A	787	606	Sec. 27,	T.13N.,	R.4W.	AMC 79273
S.K.V. No. 177-A	787	607	Sec. 27,	T.13N.,	R.4W.	AMC 79274
S.K.V. No. 178-A	787	608	Sec. 27,	T.13N.,	R.4W.	AMC 79275
S.K.V. No. 179-A	787	609	Sec. 27,	T.13N.,	R.4W.	AMC 79276
S.K.V. No. 180-A	787	610	Sec. 27,	T.13N.,	R.4W.	AMC 79277
S.K.V. No. 181-A	787	611	Sec. 27,	T.13N.,	R.4W.	AMC 79278
S.K.V. No. 182-A	787	612	Sec. 27,	T.13N.,	R.4W.	AMC 79279
S.K.V. No. 183-A	787	613	Sec. 27,	T.13N.,	R.4W.	AMC 79280
S.K.V. No. 184-A	787	614	Sec. 27,	T.13N.,	R.4W.	AMC 79281
S.K.V. No. 185-A	787	615	Sec. 27,	T.13N.,	R.4W.	AMC 79282
S.K.V. No. 186-A	787	616	Sec. 27,	T.13N.,	R.4W.	AMC 79283

9:00 A.M.  
PHOENIX, ARIZONA

RECEIVED  
BLM AZ STATE OFFICE  
JUL 30 1993

Name of Claim	Recorded		Location Notice is Posted in			Serial Number
	Book	Page	Section	Township	Range	
S.K.V. No. 187-A	787	617	Sec. 27,	T.13N.,	R.4W.	AMC 79284
S.K.V. No. 188-A	787	618	Sec. 27,	T.13N.,	R.4W.	AMC 79285
S.K.V. No. 189-A	787	619	Sec. 27,	T.13N.,	R.4W.	AMC 79286
S.K.V. No. 190-A	787	620	Sec. 27,	T.13N.,	R.4W.	AMC 79287
S.K.V. No. 191-A	787	621	Sec. 27,	T.13N.,	R.4W.	AMC 79288
S.K.V. No. 192-A	787	622	Sec. 27,	T.13N.,	R.4W.	AMC 79289
S.K.V. No. 193-A	787	623	Sec. 28,	T.13N.,	R.4W.	AMC 79290
S.K.V. No. 194-A	787	624	Sec. 28,	T.13N.,	R.4W.	AMC 79291
S.K.V. No. 195-A	787	625	Sec. 28,	T.13N.,	R.4W.	AMC 79292
S.K.V. No. 196-A	787	626	Sec. 28,	T.13N.,	R.4W.	AMC 79293
S.K.V. No. 197-A	787	627	Sec. 28,	T.13N.,	R.4W.	AMC 79294
S.K.V. No. 198-A	787	628	Sec. 28,	T.13N.,	R.4W.	AMC 79295
S.K.V. No. 199-A	787	629	Sec. 28,	T.13N.,	R.4W.	AMC 79296
S.K.V. No. 200-A	787	630	Sec. 28,	T.13N.,	R.4W.	AMC 79297
S.K.V. No. 201-A	787	631	Sec. 28,	T.13N.,	R.4W.	AMC 79298
S.K.V. No. 202-A	787	632	Sec. 28,	T.13N.,	R.4W.	AMC 79299
S.K.V. No. 203-A	787	633	Sec. 28,	T.13N.,	R.4W.	AMC 79300
S.K.V. No. 204-A	787	634	Sec. 28,	T.13N.,	R.4W.	AMC 79301
S.K.V. No. 205-A	787	635	Sec. 28,	T.13N.,	R.4W.	AMC 79302
S.K.V. No. 206-A	787	636	Sec. 28,	T.13N.,	R.4W.	AMC 79303
S.K.V. No. 207-A	787	637	Sec. 28,	T.13N.,	R.4W.	AMC 79304
S.K.V. No. 208-A	787	638	Sec. 28,	T.13N.,	R.4W.	AMC 79305
S.K.V. No. 217-A	787	639	Sec. 28,	T.13N.,	R.4W.	AMC 79306
S.K.V. No. 218-A	787	640	Sec. 28,	T.13N.,	R.4W.	AMC 79307
S.K.V. No. 219-A	787	641	Sec. 28,	T.13N.,	R.4W.	AMC 79308
S.K.V. No. 220-A	787	642	Sec. 28,	T.13N.,	R.4W.	AMC 79309
S.K.V. No. 221-A	787	643	Sec. 28,	T.13N.,	R.4W.	AMC 79310
S.K.V. No. 222-A	787	644	Sec. 28,	T.13N.,	R.4W.	AMC 79311
S.K.V. No. 223-A	787	645	Sec. 28,	T.13N.,	R.4W.	AMC 79312
S.K.V. No. 224-A	787	646	Sec. 28,	T.13N.,	R.4W.	AMC 79313
S.K.V. No. 241	613	779	Sec. 30,	T.12½N.,	R.3W.	AMC 79086
S.K.V. No. 242	613	780	Sec. 30,	T.12½N.,	R.3W.	AMC 79087
S.K.V. No. 243	613	781	Sec. 30,	T.12½N.,	R.3W.	AMC 79088
S.K.V. No. 244	613	782	Sec. 30,	T.12½N.,	R.3W.	AMC 79089
S.K.V. No. 245	613	783	Sec. 30,	T.12½N.,	R.3W.	AMC 79090
S.K.V. No. 246	613	784	Sec. 30,	T.12½N.,	R.3W.	AMC 79091
S.K.V. No. 247	613	785	Sec. 30,	T.12½N.,	R.3W.	AMC 79092
S.K.V. No. 248	613	786	Sec. 30,	T.12½N.,	R.3W.	AMC 79093
S.K.V. No. 249-A	794	155	Sec. 30,	T.12½N.,	R.3W.	AMC 79314
S.K.V. No. 250-A	794	156	Sec. 30,	T.12½N.,	R.3W.	AMC 79315
S.K.V. No. 251-A	794	157	Sec. 30,	T.12½N.,	R.3W.	AMC 79316
S.K.V. No. 252-A	794	158	Sec. 30,	T.12½N.,	R.3W.	AMC 79317
S.K.V. No. 253-A	794	159	Sec. 30,	T.12½N.,	R.3W.	AMC 79318
S.K.V. No. 254-A	794	160	Sec. 30,	T.12½N.,	R.3W.	AMC 79319
S.K.V. No. 255-A	794	161	Sec. 30,	T.12½N.,	R.3W.	AMC 79320
S.K.V. No. 256-A	794	162	Sec. 30,	T.12½N.,	R.3W.	AMC 79321
S.K.V. No. 257-A	794	163	Sec. 29,	T.12½N.,	R.3W.	AMC 79322
S.K.V. No. 258-A	794	164	Sec. 29,	T.12½N.,	R.3W.	AMC 79323
S.K.V. No. 259-A	794	165	Sec. 29,	T.12½N.,	R.3W.	AMC 79324
S.K.V. No. 260-A	794	166	Sec. 29,	T.12½N.,	R.3W.	AMC 79325
S.K.V. No. 261-A	794	167	Sec. 29,	T.12½N.,	R.3W.	AMC 79326
S.K.V. No. 262-A	794	168	Sec. 29,	T.12½N.,	R.3W.	AMC 79327
S.K.V. No. 263-A	794	169	Sec. 29,	T.12½N.,	R.3W.	AMC 79328
S.K.V. No. 264-A	794	170	Sec. 29,	T.12½N.,	R.3W.	AMC 79329
S.K.V. No. 301-A	794	171	Sec. 20,	T.12½N.,	R.3W.	AMC 79330
S.K.V. No. 302-A	794	172	Sec. 20,	T.12½N.,	R.3W.	AMC 79331
S.K.V. No. 303-A	794	173	Sec. 20,	T.12½N.,	R.3W.	AMC 79332
S.K.V. No. 304-A	794	174	Sec. 20,	T.12½N.,	R.3W.	AMC 79333
S.K.V. No. 305-A	794	175	Sec. 19,	T.12½N.,	R.3W.	AMC 79334
S.K.V. No. 306-A	613	174	Sec. 19,	T.12½N.,	R.3W.	AMC 79335
S.K.V. No. 307-A	794	177	Sec. 19,	T.12½N.,	R.3W.	AMC 79336
S.K.V. No. 308-A	794	178	Sec. 19,	T.12½N.,	R.3W.	AMC 79337
S.K.V. No. 309-A	794	179	Sec. 19,	T.12½N.,	R.3W.	AMC 79338

31

63 ✓

<u>Name of Claim</u>	<u>Recorded</u>		<u>Location Notice is Posted in</u>			<u>BLM Serial Number</u>
	<u>Book</u>	<u>Page</u>	<u>Section</u>	<u>Township</u>	<u>Range</u>	
- S.K.V. No. 310-A	794	180	Sec. 19,	T.12½N.,	R.3W.	AMC 79339-
- S.K.V. No. 311-A	794	181	Sec. 19,	T.12½N.,	R.3W.	AMC 79340-
- S.K.V. No. 312-A	794	182	Sec. 19,	T.12½N.,	R.3W.	AMC 79341-
- S.K.V. No. 313	613	815	Sec. 19,	T.12½N.,	R.3W.	AMC 79122-
- S.K.V. No. 314	613	816	Sec. 19,	T.12½N.,	R.3W.	AMC 79123-
- S.K.V. No. 315	613	817	Sec. 19,	T.12½N.,	R.3W.	AMC 79124-
- S.K.V. No. 316	613	818	Sec. 19,	T.12½N.,	R.3W.	AMC 79125-
- S.K.V. No. 317	612	819	Sec. 19,	T.12½N.,	R.3W.	AMC 79126-
- S.K.V. No. 318	634	189	Sec. 19,	T.12½N.,	R.3W.	AMC 79127-
- S.K.V. No. 319	612	821	Sec. 19,	T.12½N.,	R.3W.	AMC 79128-
- S.K.V. No. 320	613	822	Sec. 19,	T.12½N.,	R.3W.	AMC 79129-

)

9:00 A.M.  
PHOENIX, ARIZONA

JUL 30 '93

RECEIVED  
BLM, AZ STATE OFFICE

11

UNITED STATES  
DEPARTMENT OF THE INTERIOR  
BUREAU OF LAND MANAGEMENT

RECEIPT AND ACCOUNTING ADVICE

NO. 1900726 04

WG/AZ 08/02/93

Subject: CLAIM RENTAL FEE 1993 & 1994 (200) 2 4 13 40,000.00

Applicant:  
PHELPS DODGE MINING CO.  
4521 U.S. HIGHWAY 191  
MORENCI AZ 85540-9795

SAME CK # 30222426

Remitter:

Assignor:

LEASE MANAGEMENT DATA									
<input type="checkbox"/> NEW <input type="checkbox"/> UPDATE <input type="checkbox"/> PAYMENT									
ORIGINAL SERIAL NO.	ASG.	TYPE	ST.	CTY.	FUND SYMBOL			ACRES/UNITS	RATE
AMC 79130									
AMOUNT	ANV. DATE	EXP. DATE	BILL CYC.	S/C	DISTRICT	NEXT BILL	MISC. DATA	U of M	ACTUAL UNITS
ASSIGNMENT SERIAL NO.	ASG.	TYPE	ST.	CTY.	FUND SYMBOL			ACRES/UNITS	RATE
AMOUNT	ANV. DATE	EXP. DATE	BILL CYC.	S/C	DISTRICT	NEXT BILL	MISC. DATA	U of M	ACTUAL UNITS

APPLY REMITTANCE

ACTION	FUND SYMBOL	CTY.	AMOUNT
FILING FEE			
RENTAL			
UNEARNED			
REFUND			
TOTAL			
AMOUNT DUE			

Remarks:

BY:

DATE:

Lease in Escrow?  
 KGS?  
 Auto Escalates?  
 Auto Renew?

Of Interest?  
 Operating Rights?  
 Operator  
 Bond Filed?

FOR MMS USE ONLY

BILLEE	FOREST REFUGE
NUMBER	
OCS SECTION	
CODE	

319866  
312044  
313488  
280775  
286369  
282507  
78902  
325303  
SR



Copper Queen Branch, Highway 92, Bisbee, Arizona 85603

August 2, 1993

9:00 A.M.  
PHOENIX, ARIZONA

AUG 3 '93

RECEIVED  
BLM AZ STATE OFFICE

Bureau of Land Management  
Department of Interior  
Arizona State Office  
Branch of Mining  
Law Administration  
P. O. Box 16563  
Phoenix, Arizona 85011

Re: Payment of Rental Fee in Lieu of Annual Assessment Work

Gentlemen:

This will serve as notice that Phelps Dodge Mining Company, a division of Phelps Dodge Corporation, whose address for purposes of this filing is Copper Queen Branch, Hwy. 92, Bisbee, Arizona 85603, intends to hold the mining claims and/or mill sites described on Exhibit A attached hereto for the assessment years ending September 1, 1993 and September 1, 1994, respectively, by payment of the annual rental fee of \$100 per claim or site per year or a total of \$200 per claim or site. Payment of such amount is made herewith for each such assessment year for each of the claims and sites the name and BLM serial number of which, and the book and page or index number of recording of the location notice in the official records of Cochise County, Arizona of which, is set forth on Exhibit A attached hereto and by this reference incorporated herein.

The mining claims or mill sites described on Exhibit B attached hereto were located on or after October 6, 1992. Phelps Dodge Mining Company intends to hold such mining claims and/or mill sites for the assessment year ending September 1, 1994 by payment of the annual rental fee of \$100 per claim or site for such assessment year. Payment of such amount is made herewith for each of the claims or sites described on Exhibit B for the assessment year ending September 1, 1994.

PHELPS DODGE MINING COMPANY, a  
division of Phelps Dodge Corporation

By JH Zamar

State of Arizona  
County of Cochise

The foregoing instrument was acknowledged before me on August 2, 1993, by John H. Zamar, Area Supervisor of Phelps Dodge Mining Company, Copper Queen Branch, a division of Phelps Dodge Corporation, a New York corporation, for and on behalf of the corporation.

Marguerite R. Askins  
Notary Public

My Commission Expires Jan. 2, 1997



78 Claims  
93 + 94 Rental (Exhibit A)  
ENTERED IN COMPUTER  
8/9/93  
SR

1 claim  
94 Rental (Exhibit B)  
ENTERED IN COMPUTER  
8/9/93  
SR



92 & 94 Rental

PHELPS DODGE CORPORATION  
COPPER QUEEN BRANCH  
BISBEE, ARIZONA

EXHIBIT

9:00 A.M.  
PHOENIX, ARIZONA

AUG 3 '93

RECEIVED  
BLM, AZ STATE OFFICE

UNPATENTED MINING CLAIMS

CLAIM NAME	CLAIM NO.	BLM SERIAL AMC NO.	COCHISE RECORD NO.
KEY FRACTION ✓		319866 ✓	920203979
WALDO FRACTION ✓		312044 ✓	910203410
DREADNAUGHT FRACTION	1	313486	910304793
DREADNAUGHT FRACTION	2	313487	910304794
COCHISE	1	280775	880203798
COCHISE	2	280776	880203799
COCHISE	3	280777	880203800
COCHISE	4	280778	880203801
COCHISE	5	280779	880203802
COCHISE	6	280780	880203803
COCHISE	7A	280833	880203804
COCHISE	8	280834	880203805
COCHISE	9	280835	880203806
COCHISE	10	280836	880203807
COCHISE	11A	280837	880203808
COCHISE	12	280781	880203809
COCHISE	13	280782	880203810
COCHISE	14	280783	880203811
COCHISE	15	280784	880203812
COCHISE	16A	280838	880203813
COCHISE	17A	280839	880203814
COCHISE	18A	280840	880203815
COCHISE	19A	280841	880203816
COCHISE	20A	280842	880203817
COCHISE	21A	280843	880203818
COCHISE	22A	280844	880203819
COCHISE	23A	280845	880203820
COCHISE	24	280785	880203821
COCHISE	25	280786	880203822
COCHISE	26	280787	880203823
COCHISE	27	280788	880203824
COCHISE	28	280789	880203825
COCHISE	29	280790	880203826
COCHISE	30	280791	880203827
COCHISE	31	280792	880203828
COCHISE	32	280793	880203829
COCHISE	33	280794	880203830
COCHISE	34	280795	880203831
COCHISE	35	280796	880203832
COCHISE	36A	286369 ✓	880406823
COCHISE	37	280798	880403834
COCHISE	38	280799	880403835
COCHISE	39	280800	880403836
COCHISE	40	280801	880403837
COCHISE	41	280802	880403838
COCHISE	42	280803	880403839
COCHISE	43	280804	880403840
COCHISE	44	280805	880403841
COCHISE	45	280806	880403842
COCHISE	46	280807	880403843
COCHISE	47	280808	880403844
COCHISE	48	280809	880403845
COCHISE	49	280810	880403846
COCHISE	50	280811	880403847
COCHISE	51	280812	880403848
COCHISE	52	280813	880403849
COCHISE	53	280814	880403850
COCHISE	54	280815	880403851
COCHISE	55	280816	880403852
COCHISE	56	280817	880403853
COCHISE	57	280818	880403854
COCHISE	58	280819	880403855
COCHISE	59	280820	880403856
COCHISE	60	280821	880403857
COCHISE	61	280822	880403858
COCHISE	62	280823	880403859
COCHISE	63	280824	880403860
COCHISE	64	280825	880403861
COCHISE	65	280826	880403862
COCHISE	66	280827	880403863
COCHISE	67	280828	880403864
COCHISE	68	280829	880403865
COCHISE	69	280830	880403866
COCHISE	70	280831	880403867
COCHISE	71	280832	880403868
COCHISE	72	282508	880406824
COCHISE	73	282509	880406825
ZELLA A		79732 ✓	

319866 ✓  
312044 ✓  
313486, 313487 ✓

280775-280796 ✓  
280798-280845 ✓  
286369 ✓

282508, 282509 ✓  
79732 ✓

DKT. 837 PAGE 174

200<sup>00</sup> EA 78 (A)  
100<sup>00</sup> EA 1 (B)



Corporation Copper Queen Branch, Highway 92, Bisbee, Arizona 85603

PLEASE DELIVER THE FOLLOWING PAGES TO:

NAME: SHARON FAX# 650-0554  
FIRM: DEPT. OF INTERIOR  
CITY: LAND MANAGEMENT

FROM: COPPER QUEEN BRANCH  
BISBEE, ARIZONA

NAME: SAM SORICH

RECEIVED  
BLM AZ STATE OFFICE  
AUG 3 '93  
9:00 A.M.  
PHOENIX, ARIZONA

TOTAL NUMBER OF PAGES 2 (INCLUDING COVER PAGE)

DATE: 8-3-93

TELECOPY NUMBER: (602) 432-5252

IF YOU DO NOT RECEIVE COMPLETE TRANSMISSION, CALL (602) 432-3591.

COMMENT: PLEASE SUBSTITUTE THIS EXHIBIT B FOR  
THE ONE YOU WILL BE RECEIVING TODAY BY EXPRESS MAIL.  
IF ANY QUESTIONS, PLEASE CALL ME AT 1-602-432-3981  
THANK YOU.

94 Rental

COPPER QUEEN

ID:602-432-5252

AUG 03 '93 10:43 No.010 P.02

PHILPS DODGE CORPORATION  
COPPER QUEEN BRANCH  
BIBBEE, ARIZONA

EXHIBIT B

UNPATENTED MINING CLAIMS

CLAIM CLAIM  
NAME NO.  
TOGA FRACTION

BLM SERIAL  
AMC NO.  
325303 ✓

GOCHISE CO.  
RECORDING  
NO.  
921025882

9:00 A.M.  
PHOENIX, ARIZONA

AUG 3 '93

RECEIVED  
BLM, AZ STATE OFFICE

325303



Copper Queen Branch, Highway 92, Bisbee, Arizona 85603

August 18, 1993  
Amended

Bureau of Land Management  
Department of Interior  
Arizona State Office  
Branch of Mining  
Law Administration  
P. O. Box 16563  
Phoenix, Arizona 85011

9:00 A.M.  
PHOENIX, ARIZONA

AUG 19 1993

RECEIVED  
BLM, AZ STATE OFFICE

Re: Payment of Rental Fee in Lieu of Annual Assessment Work

Gentlemen:

This will serve as notice that Phelps Dodge Mining Company, a division of Phelps Dodge Corporation, whose address for purposes of this filing is Copper Queen Branch, Hwy. 92, Bisbee, Arizona 85603, intends to hold the mining claims and/or mill sites described on Exhibit A attached hereto for the assessment years ending September 1, 1993 and September 1, 1994, respectively, by payment of the annual rental fee of \$100 per claim or site per year or a total of \$200 per claim or site. Payment of such amount was made on August 3, 1993 for each such assessment year for each of the claims and sites the name and BLM serial number of which, and the book and page or index number of recording of the location notice in the official records of Cochise County, Arizona of which, is set forth on Exhibit A attached hereto and by this reference incorporated herein.

The mining claims or mill sites described on Exhibit B attached hereto were located on or after October 6, 1992. Phelps Dodge Mining Company intends to hold such mining claims and/or mill sites for the assessment year ending September 1, 1994 by payment of the annual rental fee of \$100 per claim or site for such assessment year. Payment of such amount was made on August 3, 1993 for each of the claims or sites described on Exhibit B for the assessment year ending September 1, 1994.

This notice is given for the purpose of amending Exhibit A attached hereto.

PHELPS DODGE MINING COMPANY, a  
division of Phelps Dodge Corporation


By *JH Zamar*

State of Arizona  
County of Cochise

The foregoing instrument was acknowledged before me on August 18, 1993, by John H. Zamar, Area Supervisor of Phelps Dodge Mining Company, Copper Queen Branch, a division of Phelps Dodge Corporation, a New York corporation, for and on behalf of the corporation.

*Marguerite R. Askins*  
Notary Public

My Commission Expires Jan. 2, 1997



*JH*

Cochise RA 94

PHELPS DODGE CORPORATION  
 COPPER QUEEN BRANCH  
 BISBEE, ARIZONA

EXHIBIT A

UNPATENTED MINING CLAIMS

CLAIM NAME	CLAIM NO.	BLM SERIAL AMC NO.	COCHISE CO. RECORDING NO.
KEY FRACTION		319866	920203949
WALDO FRACTION		312044	910203410
DREADNAUGHT FRACTION	1	313486	910304793
DREADNAUGHT FRACTION	2	313487	910304794
COCHISE	1	280775	880203798
COCHISE	2	280776	880203799
COCHISE	3	280777	880203800
COCHISE	4	280778	880203801
COCHISE	5	280779	880203802
COCHISE	6	280780	880203803
COCHISE	7A	280833	880203804
COCHISE	8A	280834	880203805
COCHISE	9A	280835	880203806
COCHISE	10A	280836	880203807
COCHISE	11A	280837	880203808
COCHISE	12	280781	880203809
COCHISE	13	280782	880203810
COCHISE	14	280783	880203811
COCHISE	15	280784	880203812
COCHISE	16A	280838	880203813
COCHISE	17A	280839	880203814
COCHISE	18A	280840	880203815
COCHISE	19A	280841	880203816
COCHISE	20A	280842	880203817
COCHISE	21A	280843	880203818
COCHISE	22A	280844	880203819
COCHISE	23A	280845	880203820
COCHISE	24	280785	880203821
COCHISE	25	280786	880203822
COCHISE	26	280787	880203823
COCHISE	27	280788	880203824
COCHISE	28	280789	880203825
COCHISE	29	280790	880203826
COCHISE	30	280791	880203827
COCHISE	31	280792	880203828
COCHISE	32	280793	880203829
COCHISE	33	280794	880203830
COCHISE	34	280795	880203831
COCHISE	35	280796	880203832
COCHISE	36A	286369	880406823
COCHISE	37	280798	880403834
COCHISE	38	280799	880403835
COCHISE	39	280800	880403836
COCHISE	40	280801	880403837
COCHISE	41	280802	880403838
COCHISE	42	280803	880403839
COCHISE	43	280804	880403840
COCHISE	44	280805	880403841
COCHISE	45	280806	880403842
COCHISE	46	280807	880403843
COCHISE	47	280808	880403844
COCHISE	48	280809	880403845
COCHISE	49	280810	880403846
COCHISE	50	280811	880403847
COCHISE	51	280812	880403848
COCHISE	52	280813	880403849
COCHISE	53	280814	880403850
COCHISE	54	280815	880403851
COCHISE	55	280816	880403852
COCHISE	56	280817	880403853
COCHISE	57	280818	880403854
COCHISE	58	280819	880403855
COCHISE	59	280820	880403856
COCHISE	60	280821	880403857
COCHISE	61	280822	880403858
COCHISE	62	280823	880403859
COCHISE	63	280824	880403860
COCHISE	64	280825	880403861
COCHISE	65	280826	880403862
COCHISE	66	280827	880403863
COCHISE	67	280828	880403864
COCHISE	68	280829	880403865
COCHISE	69	280830	880403866
COCHISE	70	280831	880403867
COCHISE	71	280832	880403868
COCHISE	72	282508	880406824
COCHISE	73	282509	880406825
ZELLA A			

RECEIVED  
 BLM AZ STATE OFFICE  
 AUG 19 93  
 9:00 A.M.  
 PHOENIX, ARIZONA

PHELPS DODGE CORPORATION  
COPPER QUEEN BRANCH  
BISBEE, ARIZONA

EXHIBIT B

UNPATENTED MINING CLAIMS

CLAIM NAME	CLAIM NO.
TOGA FRACTION	

BLM SERIAL AMC NO.
325303

COCHISE CO. RECORDING NO.
921025852

9:00 A.M.  
PHOENIX, ARIZONA

AUG 19 '93

RECEIVED  
BLM, AZ STATE OFFICE

Form 1370-41  
(March 1984)

UNITED STATES  
DEPARTMENT OF THE INTERIOR  
BUREAU OF LAND MANAGEMENT

RECEIPT AND ACCOUNTING ADVICE

NO. 1900761 04

WG/AZ

08/03/93

Subject: CLAIM RENTAL FEE 1993 & 1994 (78) ✓

2 6 13

15,700.00

Applicant: CLAIM RENTAL FEE 1994 (1) ✓

PHELPS DODGE MINING CO.  
COPPER QUEEN BRANCH HWY 92  
BISBEE AZ 85603

SAME CK # 30429425

Remitter:

Assignor:

LEASE MANAGEMENT DATA									
<input type="checkbox"/> NEW <input type="checkbox"/> UPDATE <input type="checkbox"/> PAYMENT									
ORIGINAL SERIAL NO.	ASG.	TYPE	ST.	CTY.	FUND SYMBOL			ACRES/UNITS	RATE
AMC 319866, ET AL									
AMOUNT	ANV. DATE	EXP. DATE	BILL CYC.	S/C	DISTRICT	NEXT BILL	MISC. DATA	U of M	ACTUAL UNITS
ASSIGNMENT SERIAL NO.	ASG.	TYPE	ST.	CTY.	FUND SYMBOL			ACRES/UNITS	RATE
AMOUNT	ANV. DATE	EXP. DATE	BILL CYC.	S/C	DISTRICT	NEXT BILL	MISC. DATA	U of M	ACTUAL UNITS

APPLY REMITTANCE				Remarks:
ACTION	FUND SYMBOL	CTY.	AMOUNT	
FILING FEE				
RENTAL				
UNEARNED				
REFUND				
TOTAL				
AMOUNT DUE				

BY:

DATE:


- Lease in Escrow?
- KGS?
- Auto Escalates?
- Auto Renew?

- Of Interest?
- Operating Rights?
- Operator
- Bond Filed?

FOR MMS USE ONLY		
BILLEE NUMBER	FOREST REFUGE	
OCS SECTION CODE		

**RUSH**  
w/c

INDEXED &  
MICROFILMED


 INSTRUMENT # 9243897  
 OFFICIAL RECORDS OF  
 YAVAPAI COUNTY  
 PATSY C. JENNEY  
 REQUEST OF:  
 PHELPS DODGE  
 DATE: 10/13/92 TIME: 10:25  
 FEE: 6.00 SC: 4.00 PT:  
 BOOK 2543 PAGE 333 PAGES: 006

**AFFIDAVIT OF LABOR PERFORMED  
AND IMPROVEMENTS MADE**

78902  
+D  
Lp

STATE OF ARIZONA )  
                          ) ss:  
County of Greenlee )

RECEIVED  
BLM AZ STATE OFFICE  
PHOENIX, ARIZONA  
OCT 13 11 33 AM '92

GC	67
REC	54
CL	55
5	5

Fred J. Menzer, being first duly sworn, deposes and says that he is a citizen of the United States and more than eighteen (18) years of age, and resides in Morenci, County of Greenlee, State of Arizona, and is personally acquainted with the mining claims situated in the Copper Basin Mining District, Yavapai County, Arizona, the names and books and pages of recording in the office of the County Recorder of Yavapai County, Arizona, and the Bureau of Land Management serial numbers and the location of the Notices of Location of which are described in Exhibit "A" attached hereto and by this reference incorporated herein.

That commencing on August 31, 1992 and continuing with reasonable diligence and without unnecessary interruptions or delays until completion at least One Hundred Dollars (\$100.00) worth of work and improvements were done and performed for the benefit of each of the aforementioned claims. Such work and improvements were made by and at the expense of Phelps Dodge Corporation, owners of said claims whose address is 4521 State Hwy. 666, Morenci, Arizona 85540-9795, for the purpose of complying with the laws of the United States pertaining to assessment or annual work and Jim Williams Drilling Company of Prescott, Arizona was the entity employed by said owner and who labored upon said claims, did said work and improvements, the same being as follows, to wit: Rotary drilling operations in hole SK-13V, hole was drilled from the surface to a depth of 685 feet. Road and site renovation was performed by Phelps Dodge Corporation.

Said labor was performed and improvements made for the benefit of each and all said mining claims comprising said contiguous groups as part of a general plan of exploration, improvements and development, and they tend to



improve and develop each and all of said mining claims. The amount expended for and the value of said labor and improvements is more than One Hundred Dollars (\$100.00) for each of the mining claims and at least said amount was made in good faith for the purpose of exploring, improving and developing said contiguous groups of mining claims, and was intended as annual labor and improvements for each and all of the above-described unpatented mining claims for the assessment year ending at 12 o'clock Meridian, September 1, 1992.

*F. Mayer*  
For Phelps Dodge Corporation

STATE OF ARIZONA )  
County of Greenlee ) ss:

Subscribed and sworn to before me this 30th day of September, 1992, by Fred J. Menzer.

**S.E.A.L**

My Commission Expires:

My Commission Expires March 18, 1993

*Linda M. Stacy*  
Notary Public

RECEIVED  
BLM AZ STATE OFFICE  
OCT 15 11 34 AM '92  
PHOENIX, ARIZONA

**EXHIBIT "A"**

RECEIVED  
BLM AZ STATE OFFICE  
OCT 19 11 34 AM '92  
PHOENIX, ARIZONA

Name of Claim	Recorded		Location Notice is Posted in			BLM Serial Number
	Book	Page	Section	Township	Range	
S.K.V. No. 1-A	787	695	Sec. 24,	T.13N.,	R.4W.	AMC 79130
S.K.V. No. 2-A	787	696	Sec. 24,	T.13N.,	R.4W.	AMC 79131
S.K.V. No. 3-A	787	697	Sec. 24,	T.13N.,	R.4W.	AMC 79132
S.K.V. No. 4-A	787	698	Sec. 24,	T.13N.,	R.4W.	AMC 79133
S.K.V. No. 5-A	787	699	Sec. 24,	T.13N.,	R.4W.	AMC 79134
S.K.V. No. 6-A	787	700	Sec. 24,	T.13N.,	R.4W.	AMC 79135
S.K.V. No. 7-A	787	701	Sec. 24,	T.13N.,	R.4W.	AMC 79136
S.K.V. No. 8-A	787	702	Sec. 24,	T.13N.,	R.4W.	AMC 79137
S.K.V. No. 9-A	787	703	Sec. 24,	T.13N.,	R.4W.	AMC 79138
S.K.V. No. 10-A	787	704	Sec. 24,	T.13N.,	R.4W.	AMC 79139
S.K.V. No. 11-A	787	705	Sec. 24,	T.13N.,	R.4W.	AMC 79140
S.K.V. No. 12-A	787	706	Sec. 24,	T.13N.,	R.4W.	AMC 79141
S.K.V. No. 13-A	787	707	Sec. 24,	T.13N.,	R.4W.	AMC 79142
S.K.V. No. 14-A	787	708	Sec. 24,	T.13N.,	R.4W.	AMC 79143
S.K.V. No. 15-A	787	709	Sec. 24,	T.13N.,	R.4W.	AMC 79144
S.K.V. No. 16-A	787	710	Sec. 24,	T.13N.,	R.4W.	AMC 79145
S.K.V. No. 17-A	787	711	Sec. 24,	T.13N.,	R.4W.	AMC 79146
S.K.V. No. 18-A	787	712	Sec. 24,	T.13N.,	R.4W.	AMC 79147
S.K.V. No. 19-A	787	713	Sec. 24,	T.13N.,	R.4W.	AMC 79148
S.K.V. No. 20-A	787	714	Sec. 24,	T.13N.,	R.4W.	AMC 79149
S.K.V. No. 21-A	787	715	Sec. 24,	T.13N.,	R.4W.	AMC 79150
S.K.V. No. 22-A	787	716	Sec. 24,	T.13N.,	R.4W.	AMC 79151
S.K.V. No. 23-A	787	717	Sec. 24,	T.13N.,	R.4W.	AMC 79152
S.K.V. No. 24-A	787	718	Sec. 24,	T.13N.,	R.4W.	AMC 79153
S.K.V. No. 25-A	787	719	Sec. 24,	T.13N.,	R.4W.	AMC 79154
S.K.V. No. 26-A	787	720	Sec. 24,	T.13N.,	R.4W.	AMC 79155
S.K.V. No. 27-A	787	721	Sec. 24,	T.13N.,	R.4W.	AMC 79156
S.K.V. No. 28-A	787	722	Sec. 24,	T.13N.,	R.4W.	AMC 79157
S.K.V. No. 29-A	787	723	Sec. 24,	T.13N.,	R.4W.	AMC 79158
S.K.V. No. 30-A	787	724	Sec. 24,	T.13N.,	R.4W.	AMC 79159
S.K.V. No. 31-A	787	725	Sec. 24,	T.13N.,	R.4W.	AMC 79160
S.K.V. No. 32-A	787	726	Sec. 24,	T.13N.,	R.4W.	AMC 79161
S.K.V. No. 97-A	778	659	Sec. 25,	T.13N.,	R.4W.	AMC 79194
S.K.V. No. 98-A	778	660	Sec. 25,	T.13N.,	R.4W.	AMC 79195
S.K.V. No. 99-A	778	661	Sec. 25,	T.13N.,	R.4W.	AMC 79196
S.K.V. No. 100-A	778	662	Sec. 25,	T.13N.,	R.4W.	AMC 79197
S.K.V. No. 101-A	778	663	Sec. 25,	T.13N.,	R.4W.	AMC 79198
S.K.V. No. 102-A	778	664	Sec. 25,	T.13N.,	R.4W.	AMC 79199
S.K.V. No. 103-A	778	665	Sec. 25,	T.13N.,	R.4W.	AMC 79200
S.K.V. No. 104-A	778	666	Sec. 25,	T.13N.,	R.4W.	AMC 79201
S.K.V. No. 105-A	778	667	Sec. 25,	T.13N.,	R.4W.	AMC 79202
S.K.V. No. 106-A	778	668	Sec. 25,	T.13N.,	R.4W.	AMC 79203
S.K.V. No. 107-A	778	669	Sec. 25,	T.13N.,	R.4W.	AMC 79204
S.K.V. No. 108-A	778	670	Sec. 25,	T.13N.,	R.4W.	AMC 79205
S.K.V. No. 109-A	778	459	Sec. 25,	T.13N.,	R.4W.	AMC 79206
S.K.V. No. 110-A	779	460	Sec. 25,	T.13N.,	R.4W.	AMC 79207
S.K.V. No. 111-A	779	461	Sec. 25,	T.13N.,	R.4W.	AMC 79208
S.K.V. No. 112-A	779	462	Sec. 25,	T.13N.,	R.4W.	AMC 79209
S.K.V. No. 113-A	787	647	Sec. 25,	T.13N.,	R.4W.	AMC 79210
S.K.V. No. 114-A	787	648	Sec. 25,	T.13N.,	R.4W.	AMC 79211
S.K.V. No. 115-A	787	649	Sec. 25,	T.13N.,	R.4W.	AMC 79212
S.K.V. No. 116-A	787	650	Sec. 25,	T.13N.,	R.4W.	AMC 79213
S.K.V. No. 117-A	787	651	Sec. 25,	T.13N.,	R.4W.	AMC 79214
S.K.V. No. 118-A	787	652	Sec. 25,	T.13N.,	R.4W.	AMC 79215
S.K.V. No. 119-A	787	653	Sec. 25,	T.13N.,	R.4W.	AMC 79216
S.K.V. No. 120-A	787	654	Sec. 25,	T.13N.,	R.4W.	AMC 79217
S.K.V. No. 121-A	787	655	Sec. 25,	T.13N.,	R.4W.	AMC 79218
S.K.V. No. 122-A	787	656	Sec. 25,	T.13N.,	R.4W.	AMC 79219
S.K.V. No. 123-A	787	657	Sec. 25,	T.13N.,	R.4W.	AMC 79220
S.K.V. No. 124-A	787	658	Sec. 25,	T.13N.,	R.4W.	AMC 79221
S.K.V. No. 125-A	787	659	Sec. 25,	T.13N.,	R.4W.	AMC 79222
S.K.V. No. 126-A	787	660	Sec. 25,	T.13N.,	R.4W.	AMC 79223
S.K.V. No. 127-A	787	661	Sec. 25,	T.13N.,	R.4W.	AMC 79224

79130-79161  
79194-79224

63  
Baf

RECEIVED  
BLM AZ STATE OFFICE  
OCT 10 11 34 AM '92  
PHOENIX, ARIZONA

Name of Claim	Recorded		Location Notice is Posted in			BLM Serial Number
	Book	Page	Section	Township	Range	
S.K.V. No. 128-A	787	662	Sec. 25,	T.13N.,	R.4W.	AMC 79225
S.K.V. No. 129-A	779	463	Sec. 26,	T.13N.,	R.4W.	AMC 79226
S.K.V. No. 130-A	779	464	Sec. 26,	T.13N.,	R.4W.	AMC 79227
S.K.V. No. 131-A	779	465	Sec. 26,	T.13N.,	R.4W.	AMC 79228
S.K.V. No. 132-A	779	466	Sec. 26,	T.13N.,	R.4W.	AMC 79229
S.K.V. No. 133-A	779	467	Sec. 26,	T.13N.,	R.4W.	AMC 79230
S.K.V. No. 134-A	779	468	Sec. 26,	T.13N.,	R.4W.	AMC 79231
S.K.V. No. 135-A	779	469	Sec. 26,	T.13N.,	R.4W.	AMC 79232
S.K.V. No. 136-A	779	470	Sec. 26,	T.13N.,	R.4W.	AMC 79233
S.K.V. No. 137-A	779	471	Sec. 26,	T.13N.,	R.4W.	AMC 79234
S.K.V. No. 137-B	848	781	Sec. 26,	T.13N.,	R.4W.	AMC 79342
S.K.V. No. 138-A	848	782	Sec. 26,	T.13N.,	R.4W.	AMC 79235
S.K.V. No. 138-B	848	783	Sec. 26,	T.13N.,	R.4W.	AMC 79343
S.K.V. No. 139-A	779	473	Sec. 26,	T.13N.,	R.4W.	AMC 79236
S.K.V. No. 140-A	779	474	Sec. 26,	T.13N.,	R.4W.	AMC 79237
S.K.V. No. 141-A	779	475	Sec. 26,	T.13N.,	R.4W.	AMC 79238
S.K.V. No. 142-A	779	476	Sec. 26,	T.13N.,	R.4W.	AMC 79239
S.K.V. No. 143-A	848	784	Sec. 26,	T.13N.,	R.4W.	AMC 79240
S.K.V. No. 143-B	848	785	Sec. 26,	T.13N.,	R.4W.	AMC 79344
S.K.V. No. 144-A	779	478	Sec. 26,	T.13N.,	R.4W.	AMC 79241
S.K.V. No. 145-A	613	582	Sec. 26,	T.13N.,	R.4W.	AMC 79242
S.K.V. No. 146-A	787	583	Sec. 26,	T.13N.,	R.4W.	AMC 79243
S.K.V. No. 147-A	787	584	Sec. 26,	T.13N.,	R.4W.	AMC 79244
S.K.V. No. 148-A	787	585	Sec. 26,	T.13N.,	R.4W.	AMC 79245
S.K.V. No. 149-A	787	587	Sec. 26,	T.13N.,	R.4W.	AMC 79246
S.K.V. No. 150-A	787	588	Sec. 26,	T.13N.,	R.4W.	AMC 79247
S.K.V. No. 151-A	787	589	Sec. 26,	T.13N.,	R.4W.	AMC 79248
S.K.V. No. 152-A	787	590	Sec. 26,	T.13N.,	R.4W.	AMC 79249
S.K.V. No. 153-A	787	591	Sec. 26,	T.13N.,	R.4W.	AMC 79250
S.K.V. No. 154-A	848	786	Sec. 26,	T.13N.,	R.4W.	AMC 79251
S.K.V. No. 154-B	787	592	Sec. 26,	T.13N.,	R.4W.	AMC 79345
S.K.V. No. 155-A	787	593	Sec. 26,	T.13N.,	R.4W.	AMC 79252
S.K.V. No. 156-A	787	594	Sec. 26,	T.13N.,	R.4W.	AMC 79253
S.K.V. No. 157-A	787	595	Sec. 26,	T.13N.,	R.4W.	AMC 79254
S.K.V. No. 158-A	787	596	Sec. 26,	T.13N.,	R.4W.	AMC 79255
S.K.V. No. 159-A	787	597	Sec. 26,	T.13N.,	R.4W.	AMC 79256
S.K.V. No. 160-A	787	598	Sec. 26,	T.13N.,	R.4W.	AMC 79257
S.K.V. No. 161-A	778	671	Sec. 27,	T.13N.,	R.4W.	AMC 79258
S.K.V. No. 162-A	787	672	Sec. 27,	T.13N.,	R.4W.	AMC 79259
S.K.V. No. 163-A	787	673	Sec. 27,	T.13N.,	R.4W.	AMC 79260
S.K.V. No. 164-A	787	674	Sec. 27,	T.13N.,	R.4W.	AMC 79261
S.K.V. No. 165-A	787	675	Sec. 27,	T.13N.,	R.4W.	AMC 79262
S.K.V. No. 166-A	787	676	Sec. 27,	T.13N.,	R.4W.	AMC 79263
S.K.V. No. 167-A	787	677	Sec. 27,	T.13N.,	R.4W.	AMC 79264
S.K.V. No. 168-A	787	678	Sec. 27,	T.13N.,	R.4W.	AMC 79265
S.K.V. No. 169-A	787	599	Sec. 27,	T.13N.,	R.4W.	AMC 79266
S.K.V. No. 170-A	787	600	Sec. 27,	T.13N.,	R.4W.	AMC 79267
S.K.V. No. 171-A	787	601	Sec. 27,	T.13N.,	R.4W.	AMC 79268
S.K.V. No. 172-A	787	602	Sec. 27,	T.13N.,	R.4W.	AMC 79269
S.K.V. No. 173-A	787	603	Sec. 27,	T.13N.,	R.4W.	AMC 79270
S.K.V. No. 174-A	787	604	Sec. 27,	T.13N.,	R.4W.	AMC 79271
S.K.V. No. 175-A	787	605	Sec. 27,	T.13N.,	R.4W.	AMC 79272
S.K.V. No. 176-A	787	606	Sec. 27,	T.13N.,	R.4W.	AMC 79273
S.K.V. No. 177-A	787	607	Sec. 27,	T.13N.,	R.4W.	AMC 79274
S.K.V. No. 178-A	787	608	Sec. 27,	T.13N.,	R.4W.	AMC 79275
S.K.V. No. 179-A	787	609	Sec. 27,	T.13N.,	R.4W.	AMC 79276
S.K.V. No. 180-A	787	610	Sec. 27,	T.13N.,	R.4W.	AMC 79277
S.K.V. No. 181-A	787	611	Sec. 27,	T.13N.,	R.4W.	AMC 79278
S.K.V. No. 182-A	787	612	Sec. 27,	T.13N.,	R.4W.	AMC 79279
S.K.V. No. 183-A	787	613	Sec. 27,	T.13N.,	R.4W.	AMC 79280
S.K.V. No. 184-A	787	614	Sec. 27,	T.13N.,	R.4W.	AMC 79281
S.K.V. No. 185-A	787	615	Sec. 27,	T.13N.,	R.4W.	AMC 79282
S.K.V. No. 186-A	787	616	Sec. 27,	T.13N.,	R.4W.	AMC 79283

79225-79283  
79342-79345

Bob

RECEIVED  
BLM AZ STATE OFFICE  
PHOENIX, AZ  
OCT 15 11 34 AM '02  
BLM  
Serial  
Number

Name of Claim	Recorded		Location Notice is Posted in			Serial Number
	Book	Page	Section	Township	Range	
S.K.V. No. 187-A	787	617	Sec. 27,	T.13N.,	R.4W.	AMC 79284
S.K.V. No. 188-A	787	618	Sec. 27,	T.13N.,	R.4W.	AMC 79285
S.K.V. No. 189-A	787	619	Sec. 27,	T.13N.,	R.4W.	AMC 79286
S.K.V. No. 190-A	787	620	Sec. 27,	T.13N.,	R.4W.	AMC 79287
S.K.V. No. 191-A	787	621	Sec. 27,	T.13N.,	R.4W.	AMC 79288
S.K.V. No. 192-A	787	622	Sec. 27,	T.13N.,	R.4W.	AMC 79289
S.K.V. No. 193-A	787	623	Sec. 28,	T.13N.,	R.4W.	AMC 79290
S.K.V. No. 194-A	787	624	Sec. 28,	T.13N.,	R.4W.	AMC 79291
S.K.V. No. 195-A	787	625	Sec. 28,	T.13N.,	R.4W.	AMC 79292
S.K.V. No. 196-A	787	626	Sec. 28,	T.13N.,	R.4W.	AMC 79293
S.K.V. No. 197-A	787	627	Sec. 28,	T.13N.,	R.4W.	AMC 79294
S.K.V. No. 198-A	787	628	Sec. 28,	T.13N.,	R.4W.	AMC 79295
S.K.V. No. 199-A	787	629	Sec. 28,	T.13N.,	R.4W.	AMC 79296
S.K.V. No. 200-A	787	630	Sec. 28,	T.13N.,	R.4W.	AMC 79297
S.K.V. No. 201-A	787	631	Sec. 28,	T.13N.,	R.4W.	AMC 79298
S.K.V. No. 202-A	787	632	Sec. 28,	T.13N.,	R.4W.	AMC 79299
S.K.V. No. 203-A	787	633	Sec. 28,	T.13N.,	R.4W.	AMC 79300
S.K.V. No. 204-A	787	634	Sec. 28,	T.13N.,	R.4W.	AMC 79301
S.K.V. No. 205-A	787	635	Sec. 28,	T.13N.,	R.4W.	AMC 79302
S.K.V. No. 206-A	787	636	Sec. 28,	T.13N.,	R.4W.	AMC 79303
S.K.V. No. 207-A	787	637	Sec. 28,	T.13N.,	R.4W.	AMC 79304
S.K.V. No. 208-A	787	638	Sec. 28,	T.13N.,	R.4W.	AMC 79305
S.K.V. No. 217-A	787	639	Sec. 28,	T.13N.,	R.4W.	AMC 79306
S.K.V. No. 218-A	787	640	Sec. 28,	T.13N.,	R.4W.	AMC 79307
S.K.V. No. 219-A	787	641	Sec. 28,	T.13N.,	R.4W.	AMC 79308
S.K.V. No. 220-A	787	642	Sec. 28,	T.13N.,	R.4W.	AMC 79309
S.K.V. No. 221-A	787	643	Sec. 28,	T.13N.,	R.4W.	AMC 79310
S.K.V. No. 222-A	787	644	Sec. 28,	T.13N.,	R.4W.	AMC 79311
S.K.V. No. 223-A	787	645	Sec. 28,	T.13N.,	R.4W.	AMC 79312
S.K.V. No. 224-A	787	646	Sec. 28,	T.13N.,	R.4W.	AMC 79313
S.K.V. No. 241	613	779	Sec. 30,	T.12½N.,	R.3W.	AMC 79086
S.K.V. No. 242	613	780	Sec. 30,	T.12½N.,	R.3W.	AMC 79087
S.K.V. No. 243	613	781	Sec. 30,	T.12½N.,	R.3W.	AMC 79088
S.K.V. No. 244	613	782	Sec. 30,	T.12½N.,	R.3W.	AMC 79089
S.K.V. No. 245	613	783	Sec. 30,	T.12½N.,	R.3W.	AMC 79090
S.K.V. No. 246	613	784	Sec. 30,	T.12½N.,	R.3W.	AMC 79091
S.K.V. No. 247	613	785	Sec. 30,	T.12½N.,	R.3W.	AMC 79092
S.K.V. No. 248	613	786	Sec. 30,	T.12½N.,	R.3W.	AMC 79093
S.K.V. No. 249-A	794	155	Sec. 30,	T.12½N.,	R.3W.	AMC 79314
S.K.V. No. 250-A	794	156	Sec. 30,	T.12½N.,	R.3W.	AMC 79315
S.K.V. No. 251-A	794	157	Sec. 30,	T.12½N.,	R.3W.	AMC 79316
S.K.V. No. 252-A	794	158	Sec. 30,	T.12½N.,	R.3W.	AMC 79317
S.K.V. No. 253-A	794	159	Sec. 30,	T.12½N.,	R.3W.	AMC 79318
S.K.V. No. 254-A	794	160	Sec. 30,	T.12½N.,	R.3W.	AMC 79319
S.K.V. No. 255-A	794	161	Sec. 30,	T.12½N.,	R.3W.	AMC 79320
S.K.V. No. 256-A	794	162	Sec. 30,	T.12½N.,	R.3W.	AMC 79321
S.K.V. No. 257-A	794	163	Sec. 29,	T.12½N.,	R.3W.	AMC 79322
S.K.V. No. 258-A	794	164	Sec. 29,	T.12½N.,	R.3W.	AMC 79323
S.K.V. No. 259-A	794	165	Sec. 29,	T.12½N.,	R.3W.	AMC 79324
S.K.V. No. 260-A	794	166	Sec. 29,	T.12½N.,	R.3W.	AMC 79325
S.K.V. No. 261-A	794	167	Sec. 29,	T.12½N.,	R.3W.	AMC 79326
S.K.V. No. 262-A	794	168	Sec. 29,	T.12½N.,	R.3W.	AMC 79327
S.K.V. No. 263-A	794	169	Sec. 29,	T.12½N.,	R.3W.	AMC 79328
S.K.V. No. 264-A	794	170	Sec. 29,	T.12½N.,	R.3W.	AMC 79329
S.K.V. No. 301-A	794	171	Sec. 20,	T.12½N.,	R.3W.	AMC 79330
S.K.V. No. 302-A	794	172	Sec. 20,	T.12½N.,	R.3W.	AMC 79331
S.K.V. No. 303-A	794	173	Sec. 20,	T.12½N.,	R.3W.	AMC 79332
S.K.V. No. 304-A	794	174	Sec. 20,	T.12½N.,	R.3W.	AMC 79333
S.K.V. No. 305-A	794	175	Sec. 19,	T.12½N.,	R.3W.	AMC 79334
S.K.V. No. 306-A	613	174	Sec. 19,	T.12½N.,	R.3W.	AMC 79335
S.K.V. No. 307-A	794	177	Sec. 19,	T.12½N.,	R.3W.	AMC 79336
S.K.V. No. 308-A	794	178	Sec. 19,	T.12½N.,	R.3W.	AMC 79337
S.K.V. No. 309-A	794	179	Sec. 19,	T.12½N.,	R.3W.	AMC 79338

79284-79338  
79086-79093

Bob  
63 ✓

<u>Name of Claim</u>	<u>Recorded</u>		<u>Location Notice is Posted in</u>			<u>BLM Serial Number</u>
	<u>Book</u>	<u>Page</u>	<u>Section</u>	<u>Township</u>	<u>Range</u>	
S.K.V. No. 310-A	794	180	Sec. 19,	T.12½N.,	R.3W.	AMC 79339 ✓
S.K.V. No. 311-A	794	181	Sec. 19,	T.12½N.,	R.3W.	AMC 79340 ✓
S.K.V. No. 312-A	794	182	Sec. 19,	T.12½N.,	R.3W.	AMC 79341 ✓
S.K.V. No. 313	613	815	Sec. 19,	T.12½N.,	R.3W.	AMC 79122 ✓
S.K.V. No. 314	613	816	Sec. 19,	T.12½N.,	R.3W.	AMC 79123 ✓
S.K.V. No. 315	613	817	Sec. 19,	T.12½N.,	R.3W.	AMC 79124 ✓
S.K.V. No. 316	613	818	Sec. 19,	T.12½N.,	R.3W.	AMC 79125 ✓
S.K.V. No. 317	612	819	Sec. 19,	T.12½N.,	R.3W.	AMC 79126 ✓
S.K.V. No. 318-A	634	189	Sec. 19,	T.12½N.,	R.3W.	AMC 79127 ✓
S.K.V. No. 319	612	821	Sec. 19,	T.12½N.,	R.3W.	AMC 79128 ✓
S.K.V. No. 320	613	822	Sec. 19,	T.12½N.,	R.3W.	AMC 79129 ✓

RECEIVED  
BLM AZ STATE OFFICE  
OCT 13 11 34 AM '92  
PHOENIX, ARIZONA

79339-79341  
79122-79129

11 ✓  
Bok

**RUSH**  
w/c

**AFFIDAVIT OF LABOR PERFORMED  
AND IMPROVEMENTS MADE**

STATE OF ARIZONA )  
County of Greenlee ) ss:

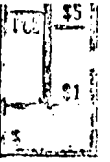
**INDEXED &  
MICROFILMED**



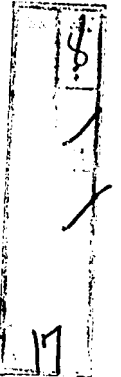
INSTRUMENT # 9243896  
OFFICIAL RECORDS OF  
YAVAPAI COUNTY  
PATSY C. JENNEY

REQUEST OF:  
PHELPS DODGE  
DATE: 10/13/92 TIME: 10:25  
FEE: 8.00 SC: 4.00 PT:  
BOOK 2543 PAGE 325 PAGES: 008

Fred J. Menzer, being first duly sworn, deposes and says that he is a citizen of the United States and more than eighteen (18) years of age, and resides in Morenci, County of Greenlee, State of Arizona, and is personally acquainted with the mining claims situated in the Copper Basin Mining District, Yavapai County, Arizona, the names and books and pages of recording in the office of the County Recorder of Yavapai County, Arizona, and the Bureau of Land Management serial numbers and the location of the Notices of Location of which are described in Exhibit "A" attached hereto and by this reference incorporated herein.



That between 12 o'clock noon September 1, 1991 and 12 o'clock noon September 1, 1992 at least One Hundred Dollars (\$100.00) worth of work and improvements were done and performed for the benefit of each of the aforementioned claims. Such work and improvements were made by and at the expense of Phelps Dodge Corporation, owners of said claims, whose address is 4521 State Hwy. 666, Morenci, Arizona 85540-9795, for the purpose of complying with the laws of the United States pertaining to the assessment or annual work and Drilling Services Company of Chandler, Arizona was the entity employed by said owner and who labored upon said claims, did said work and improvements, the same being as follows, to wit: Road building and site preparations were completed, and 12 reverse circulation holes were drilled varying from 200 feet to 400 feet deep for a total of 3,000 feet.



RECEIVED  
BLM, AZ STATE OFFICE  
05 15 11 32 AM '92  
PHOENIX, ARIZONA

Said labor was performed and improvements made for the benefit of each and all of said mining claims comprising said part of a general plan of exploration, improvements and development, and they tend to improve and develop each and all said mining claims. The amount expended for and the value of said labor and improvements is more than One Hundred Dollars (\$100.00) for each of the mining claims and at least said amount was allocated to each of the mining claims. Said expenditure was made in good faith for the

purpose of exploring, improving and developing said contiguous groups of mining claims, and was intended as annual labor and improvements for each and all of the above-described unpatented mining claims for the assessment year ending at 12 o'clock Meridian, September 1, 1992.

*F. Menzer*  
\_\_\_\_\_  
For Phelps Dodge Corporation

STATE OF ARIZONA )  
                          ) ss:  
County of Greenlee )

Subscribed and sworn to before me this 14th day of September, 1992, by Fred J. Menzer.

**SEAL**

*Linda M. Stacy*  
\_\_\_\_\_  
Notary Public

My Commission Expires:  
My Commission Expires March 16, 1993

RECEIVED  
B.L.M. AZ STATE OFFICE  
OCT 19 11 32 AM '92  
PHOENIX, ARIZONA

EXHIBIT "A"

RECEIVED  
BLM AZ STATE OFFICE  
OCT 15 11 32 AM '09  
PHOENIX, AZ

Name of Claim	Recorded		Location Notice is Posted in			BLM Serial Number
	Book	Page	Section	Township	Range	
V.I.H. 1	179	449	Sec. 16,	T.13N.,	R.3W.	AMC 79350
V.I.H. 2	179	450	Sec. 16,	T.13N.,	R.3W.	AMC 79351
V.I.H. 3	179	451	Sec. 17,	T.13N.,	R.3W.	AMC 79352
V.I.H. 4	179	452	Sec. 17,	T.13N.,	R.3W.	AMC 79353
V.I.H. 5	179	452	Sec. 17,	T.13N.,	R.3W.	AMC 79354
V.I.H. 6A	191	550	Sec. 20,	T.13N.,	R.3W.	AMC 79355
V.I.H. 7	180	44	Sec. 20,	T.13N.,	R.3W.	AMC 79356
V.I.H. 8	180	45	Sec. 20,	T.13N.,	R.3W.	AMC 79357
V.I.H. 9	180	46	Sec. 20,	T.13N.,	R.3W.	AMC 79358
V.I.H. 10	180	47	Sec. 20,	T.13N.,	R.3W.	AMC 79359
V.I.H. 11	180	48	Sec. 20,	T.13N.,	R.3W.	AMC 79360
V.I.H. 12	180	49	Sec. 20,	T.13N.,	R.3W.	AMC 79361
V.I.H. 13	180	50	Sec. 20,	T.13N.,	R.3W.	AMC 79362
V.I.H. 14	180	51	Sec. 20,	T.13N.,	R.3W.	AMC 79363
V.I.H. 15	180	52	Sec. 20,	T.13N.,	R.3W.	AMC 79364
V.I.H. 16	180	53	Sec. 20,	T.13N.,	R.3W.	AMC 79365
V.I.H. 17	181	156	Sec. 20,	T.13N.,	R.3W.	AMC 79366
V.I.H. 18	181	157	Sec. 20,	T.13N.,	R.3W.	AMC 79367
V.I.H. 19	181	158	Sec. 20,	T.13N.,	R.3W.	AMC 79368
V.I.H. 20	181	159	Sec. 20,	T.13N.,	R.3W.	AMC 79369
V.I.H. 21A	181	293	Sec. 20,	T.13N.,	R.3W.	AMC 79370
V.I.H. 22	181	161	Sec. 20,	T.13N.,	R.3W.	AMC 79371
V.I.H. 23	181	162	Sec. 29,	T.13N.,	R.3W.	AMC 79372
V.I.H. 24	181	163	Sec. 29,	T.13N.,	R.3W.	AMC 79373
V.I.H. 25	181	164	Sec. 29,	T.13N.,	R.3W.	AMC 79374
V.I.H. 26	181	165	Sec. 29,	T.13N.,	R.3W.	AMC 79375
V.I.H. 27	181	166	Sec. 29,	T.13N.,	R.3W.	AMC 79376
V.I.H. 28	181	167	Sec. 29,	T.13N.,	R.3W.	AMC 79377
V.I.H. 29	181	168	Sec. 29,	T.13N.,	R.3W.	AMC 79378
V.I.H. 30	181	169	Sec. 29,	T.13N.,	R.3W.	AMC 79379
V.I.H. 31	181	170	Sec. 29,	T.13N.,	R.3W.	AMC 79380
V.I.H. 32	181	171	Sec. 29,	T.13N.,	R.3W.	AMC 79381
V.I.H. 33	181	172	Sec. 29,	T.13N.,	R.3W.	AMC 79382
V.I.H. 34	181	173	Sec. 29,	T.13N.,	R.3W.	AMC 79383
V.I.H. 35	181	174	Sec. 29,	T.13N.,	R.3W.	AMC 79384
V.I.H. 36	181	175	Sec. 29,	T.13N.,	R.3W.	AMC 79385
V.I.H. 37	181	176	Sec. 29,	T.13N.,	R.3W.	AMC 79386
V.I.H. 38	181	177	Sec. 29,	T.13N.,	R.3W.	AMC 79387
V.I.H. 39	181	178	Sec. 29,	T.13N.,	R.3W.	AMC 79388
V.I.H. 40	181	179	Sec. 29,	T.13N.,	R.3W.	AMC 79389
V.I.H. 41	181	180	Sec. 28,	T.13N.,	R.3W.	AMC 79390
V.I.H. 42	181	181	Sec. 28,	T.13N.,	R.3W.	AMC 79391
V.I.H. 43	181	182	Sec. 28,	T.13N.,	R.3W.	AMC 79392
V.I.H. 44	181	183	Sec. 28,	T.13N.,	R.3W.	AMC 79393
V.I.H. 45	181	184	Sec. 28,	T.13N.,	R.3W.	AMC 79394
V.I.H. 46	181	185	Sec. 28,	T.13N.,	R.3W.	AMC 79395
V.I.H. 47	181	186	Sec. 28,	T.13N.,	R.3W.	AMC 79396
V.I.H. 48	181	187	Sec. 28,	T.13N.,	R.3W.	AMC 79397
V.I.H. 49	181	188	Sec. 28,	T.13N.,	R.3W.	AMC 79398
V.I.H. 50	181	189	Sec. 28,	T.13N.,	R.3W.	AMC 79399
V.I.H. 51	181	190	Sec. 28,	T.13N.,	R.3W.	AMC 79400
V.I.H. 52	181	191	Sec. 28,	T.13N.,	R.3W.	AMC 79401
V.I.H. 53	181	192	Sec. 28,	T.13N.,	R.3W.	AMC 79402
V.I.H. 54	181	193	Sec. 28,	T.13N.,	R.3W.	AMC 79403
V.I.H. 55	181	194	Sec. 28,	T.13N.,	R.3W.	AMC 79404
V.I.H. 56	181	195	Sec. 28,	T.13N.,	R.3W.	AMC 79405
V.I.H. 57	181	196	Sec. 21,	T.13N.,	R.3W.	AMC 79406
V.I.H. 58	191	551	Sec. 17,	T.13N.,	R.3W.	AMC 79407
V.I.H. 59	191	552	Sec. 17,	T.13N.,	R.3W.	AMC 79408
V.I.H. 60	191	553	Sec. 20,	T.13N.,	R.3W.	AMC 79409
V.I.H. 61	191	554	Sec. 20,	T.13N.,	R.3W.	AMC 79410
V.I.H. 62	191	555	Sec. 20,	T.13N.,	R.3W.	AMC 79411
V.I.H. 63	200	328	Sec. 21,	T.13N.,	R.3W.	AMC 79412

79350-79412

63  
Bob



RECEIVED  
 B.L.M AZ STATE OFFICE  
 Oct 15 11 32 AM '92  
 PHOENIX, ARIZONA

RECEIVED  
 B.L.M AZ STATE OFFICE  
 Oct 15 11 32 AM '92  
 PHOENIX, ARIZONA

Name of Claim	Recorded		Location Notice is Posted in			BLM Serial Number
	Book	Page	Section	Township	Range	
V.I.H. 64	200	329	Sec. 21,	T.13N.,	R.3W.	AMC 79413
V.I.H. 65	200	330	Sec. 21,	T.13N.,	R.3W.	AMC 79414
V.I.H. 66	200	331	Sec. 21,	T.13N.,	R.3W.	AMC 79415
V.I.H. 67-A	868	770	Sec. 21,	T.13N.,	R.3W.	AMC 79422
V.I.H. 68-A	971	314	Sec. 21,	T.13N.,	R.3W.	AMC 79423
V.I.H. 69-A	203	566	Sec. 16,	T.13N.,	R.3W.	AMC 79418
V.I.H. 70-A	634	191	Sec. 16,	T.13N.,	R.3W.	AMC 79419
V.I.H. 71-A	847	990	Sec. 16,	T.13N.,	R.3W.	AMC 79420
V.I.H. 72-A	1017	785	Sec. 16,	T.13N.,	R.3W.	AMC 79421
V.I.H. Fraction No. 1A	634	190	Sec. 20,	T.13N.,	R.3W.	AMC 79424
Cee Bee No. 1	613	283	Sec. 21,	T.13N.,	R.3W.	AMC 79425
Cee Bee No. 2	613	284	Sec. 21,	T.13N.,	R.3W.	AMC 79426
Cee Bee No. 3	613	285	Sec. 21,	T.13N.,	R.3W.	AMC 79427
Cee Bee No. 4	613	286	Sec. 21,	T.13N.,	R.3W.	AMC 79428
Cee Bee No. 5	613	287	Sec. 21,	T.13N.,	R.3W.	AMC 79429
Cee Bee No. 6	613	288	Sec. 21,	T.13N.,	R.3W.	AMC 79430
Cee Bee No. 7	613	289	Sec. 21,	T.13N.,	R.3W.	AMC 79431
Cee Bee No. 8	613	290	Sec. 21,	T.13N.,	R.3W.	AMC 79432
Cee Bee No. 9	613	291	Sec. 21,	T.13N.,	R.3W.	AMC 79433
Cee Bee No. 10	613	292	Sec. 21,	T.13N.,	R.3W.	AMC 79434
Cee Bee No. 11	613	293	Sec. 28,	T.13N.,	R.3W.	AMC 79435
Cee Bee No. 12	613	294	Sec. 28,	T.13N.,	R.3W.	AMC 79436
Cee Bee No. 13	613	295	Sec. 28,	T.13N.,	R.3W.	AMC 79437
Cee Bee No. 14	613	296	Sec. 28,	T.13N.,	R.3W.	AMC 79438
Cee Bee No. 15	613	297	Sec. 28,	T.13N.,	R.3W.	AMC 79439
Cee Bee No. 16	613	298	Sec. 28,	T.13N.,	R.3W.	AMC 79440
Cee Bee No. 17	613	299	Sec. 28,	T.13N.,	R.3W.	AMC 79441
Cee Bee No. 18	613	300	Sec. 28,	T.13N.,	R.3W.	AMC 79442
Cee Bee No. 19	613	301	Sec. 33,	T.13N.,	R.3W.	AMC 79443
Cee Bee No. 20	613	302	Sec. 33,	T.13N.,	R.3W.	AMC 79444
Cee Bee No. 21	613	303	Sec. 33,	T.13N.,	R.3W.	AMC 79445
Cee Bee No. 22	613	304	Sec. 33,	T.13N.,	R.3W.	AMC 79446
Cee Bee No. 23	613	305	Sec. 33,	T.13N.,	R.3W.	AMC 79447
Cee Bee No. 24	613	306	Sec. 33,	T.13N.,	R.3W.	AMC 79448
Cee Bee No. 25	613	307	Sec. 33,	T.13N.,	R.3W.	AMC 79449
Cee Bee No. 26	613	308	Sec. 33,	T.13N.,	R.3W.	AMC 79450
Cee Bee No. 27	613	309	Sec. 33,	T.13N.,	R.3W.	AMC 79451
Cee Bee No. 28	613	310	Sec. 33,	T.13N.,	R.3W.	AMC 79452
Cee Bee No. 29	613	311	Sec. 33,	T.13N.,	R.3W.	AMC 79453
Cee Bee No. 30	613	312	Sec. 33,	T.13N.,	R.3W.	AMC 79454
Cee Bee No. 31	613	313	Sec. 33,	T.13N.,	R.3W.	AMC 79455
Cee Bee No. 32	613	314	Sec. 33,	T.13N.,	R.3W.	AMC 79456
Cee Bee No. 33	613	315	Sec. 33,	T.13N.,	R.3W.	AMC 79457
Cee Bee No. 34	613	316	Sec. 33,	T.13N.,	R.3W.	AMC 79458
Cee Bee No. 35	613	317	Sec. 33,	T.13N.,	R.3W.	AMC 79459
Cee Bee No. 36	613	318	Sec. 33,	T.13N.,	R.3W.	AMC 79460
Cee Bee No. 37	634	170	Sec. 32,	T.13N.,	R.3W.	AMC 79461
Cee Bee No. 38	613	320	Sec. 32,	T.13N.,	R.3W.	AMC 79462
Cee Bee No. 39	613	321	Sec. 32,	T.13N.,	R.3W.	AMC 79463
Cee Bee No. 40	613	322	Sec. 32,	T.13N.,	R.3W.	AMC 79464
Cee Bee No. 41	613	323	Sec. 32,	T.13N.,	R.3W.	AMC 79465
Cee Bee No. 42	613	324	Sec. 32,	T.13N.,	R.3W.	AMC 79466
Cee Bee No. 43	613	325	Sec. 32,	T.13N.,	R.3W.	AMC 79467
Cee Bee No. 44	634	171	Sec. 32,	T.13N.,	R.3W.	AMC 79468
Cee Bee No. 45	613	327	Sec. 32,	T.13N.,	R.3W.	AMC 79469
Cee Bee No. 46-A	789	407	Sec. 32,	T.13N.,	R.3W.	AMC 79681
Cee Bee No. 47-A	789	408	Sec. 32,	T.13N.,	R.3W.	AMC 79682
Cee Bee No. 48-A	789	409	Sec. 32,	T.13N.,	R.3W.	AMC 79683
Cee Bee No. 49-A	613	331	Sec. 32,	T.13N.,	R.3W.	AMC 79684
Cee Bee No. 52-A	789	411	Sec. 32,	T.13N.,	R.3W.	AMC 79685
Cee Bee No. 53-A	789	412	Sec. 32,	T.13N.,	R.3W.	AMC 79686
Cee Bee No. 54-A	789	413	Sec. 32,	T.13N.,	R.3W.	AMC 79687

79413-79415      79681-79689  
 79418-79421  
 79422-79469

62  
 Bob

Name of Claim	Recorded		Location Notice is Posted in			BLM Serial Number
	Book	Page	Section	Township	Range	
Cee Bee No. 55-A	789	414	Sec. 32,	T.13N.,	R.3W.	AMC 79688 ✓
Cee Bee No. 56	613	336	Sec. 32,	T.13N.,	R.3W.	AMC 79478 ✓
Cee Bee No. 57	613	337	Sec. 32,	T.13N.,	R.3W.	AMC 79479 ✓
Cee Bee No. 58	613	338	Sec. 32,	T.13N.,	R.3W.	AMC 79480 ✓
Cee Bee No. 59	613	339	Sec. 32,	T.13N.,	R.3W.	AMC 79481 ✓
Cee Bee No. 60	613	340	Sec. 30,	T.13N.,	R.3W.	AMC 79482 ✓
Cee Bee No. 61	613	341	Sec. 29,	T.13N.,	R.3W.	AMC 79483 ✓
Cee Bee No. 62	613	342	Sec. 29,	T.13N.,	R.3W.	AMC 79484 ✓
Cee Bee No. 63	613	343	Sec. 30,	T.13N.,	R.3W.	AMC 79485 ✓
Cee Bee No. 64	613	344	Sec. 31,	T.13N.,	R.3W.	AMC 79486 ✓
Cee Bee No. 65	613	345	Sec. 31,	T.13N.,	R.3W.	AMC 79487 ✓
Cee Bee No. 66	613	346	Sec. 31,	T.13N.,	R.3W.	AMC 79488 ✓
Cee Bee No. 67	613	347	Sec. 31,	T.13N.,	R.3W.	AMC 79489 ✓
Cee Bee No. 68-A	789	415	Sec. 31,	T.13N.,	R.3W.	AMC 79689 ✓
Cee Bee No. 69	613	349	Sec. 31,	T.13N.,	R.3W.	AMC 79491 ✓
Cee Bee No. 70	613	350	Sec. 31,	T.13N.,	R.3W.	AMC 79492 ✓
Cee Bee No. 71-A	789	416	Sec. 31,	T.13N.,	R.3W.	AMC 79690 ✓
Cee Bee No. 72-A	789	417	Sec. 31,	T.13N.,	R.3W.	AMC 79691 ✓
Cee Bee No. 73	613	353	Sec. 31,	T.13N.,	R.3W.	AMC 79495 ✓
Cee Bee No. 74	613	354	Sec. 31,	T.13N.,	R.3W.	AMC 79496 ✓
Cee Bee No. 75-A	789	418	Sec. 31,	T.13N.,	R.3W.	AMC 79692 ✓
Cee Bee No. 76-A	789	419	Sec. 31,	T.13N.,	R.3W.	AMC 79693 ✓
Cee Bee No. 77	613	357	Sec. 31,	T.13N.,	R.3W.	AMC 79499 ✓
Cee Bee No. 78	613	358	Sec. 31,	T.13N.,	R.3W.	AMC 79500 ✓
Cee Bee No. 79	613	359	Sec. 31,	T.13N.,	R.3W.	AMC 79501 ✓
Cee Bee No. 80	613	360	Sec. 31,	T.13N.,	R.3W.	AMC 79502 ✓
Cee Bee No. 81	613	361	Sec. 31,	T.13N.,	R.3W.	AMC 79503 ✓
Cee Bee No. 82	613	362	Sec. 31,	T.13N.,	R.3W.	AMC 79504 ✓
Cee Bee No. 83-A	789	421	Sec. 31,	T.13N.,	R.3W.	AMC 79694 ✓
Cee Bee No. 84-A	789	420	Sec. 31,	T.13N.,	R.3W.	AMC 79695 ✓
Cee Bee No. 85	613	365	Sec. 31,	T.13N.,	R.3W.	AMC 79507 ✓
Cee Bee No. 86	613	366	Sec. 31,	T.13N.,	R.3W.	AMC 79508 ✓
Cee Bee No. 87	613	367	Sec. 31,	T.13N.,	R.3W.	AMC 79509 ✓
Cee Bee No. 88	613	368	Sec. 31,	T.13N.,	R.3W.	AMC 79510 ✓
Cee Bee No. 89	613	369	Sec. 31,	T.13N.,	R.3W.	AMC 79511 ✓
Cee Bee No. 90-A	789	430	Sec. 31,	T.13N.,	R.3W.	AMC 79696 ✓
Cee Bee No. 91-A	789	422	Sec. 31,	T.13N.,	R.3W.	AMC 79697 ✓
Cee Bee No. 92-A	789	423	Sec. 31,	T.13N.,	R.3W.	AMC 79698 ✓
Cee Bee No. 93	613	373	Sec. 31,	T.13N.,	R.3W.	AMC 79515 ✓
Cee Bee No. 94-A	789	429	Sec. 31,	T.13N.,	R.3W.	AMC 79699 ✓
Cee Bee No. 95-A	789	424	Sec. 21,	T.13N.,	R.3W.	AMC 79700 ✓
Cee Bee No. 96-A	789	425	Sec. 31,	T.13N.,	R.3W.	AMC 79701 ✓
Cee Bee No. 97-A	789	428	Sec. 31,	T.13N.,	R.3W.	AMC 79702 ✓
Cee Bee No. 98-A	789	427	Sec. 31,	T.13N.,	R.3W.	AMC 79703 ✓
Cee Bee No. 99-A	789	426	Sec. 31,	T.13N.,	R.3W.	AMC 79704 ✓
Cee Bee No. 100	613	380	Sec. 31,	T.13N.,	R.3W.	AMC 79522 ✓
Cee Bee No. 101	613	381	Sec. 31,	T.13N.,	R.3W.	AMC 79523 ✓
Cee Bee No. 102	613	382	Sec. 31,	T.13N.,	R.3W.	AMC 79524 ✓
Cee Bee No. 103	613	383	Sec. 31,	T.13N.,	R.3W.	AMC 79525 ✓
Cee Bee No. 104	613	384	Sec. 30,	T.13N.,	R.3W.	AMC 79526 ✓
Cee Bee No. 105	613	385	Sec. 30,	T.13N.,	R.3W.	AMC 79527 ✓
Cee Bee No. 106	613	386	Sec. 30,	T.13N.,	R.3W.	AMC 79528 ✓
Cee Bee No. 107	613	387	Sec. 30,	T.13N.,	R.3W.	AMC 79529 ✓
Cee Bee No. 108	613	388	Sec. 30,	T.13N.,	R.3W.	AMC 79530 ✓
Cee Bee No. 109	613	389	Sec. 30,	T.13N.,	R.3W.	AMC 79531 ✓
Cee Bee No. 110	613	390	Sec. 30,	T.13N.,	R.3W.	AMC 79532 ✓
Cee Bee No. 111	613	391	Sec. 30,	T.13N.,	R.3W.	AMC 79533 ✓
Cee Bee No. 112	612	392	Sec. 30,	T.13N.,	R.3W.	AMC 79534 ✓
Cee Bee No. 113	613	393	Sec. 30,	T.13N.,	R.3W.	AMC 79535 ✓
Cee Bee No. 114	613	394	Sec. 30,	T.13N.,	R.3W.	AMC 79536 ✓
Cee Bee No. 115	613	395	Sec. 30,	T.13N.,	R.3W.	AMC 79537 ✓
Cee Bee No. 116	613	396	Sec. 30,	T.13N.,	R.3W.	AMC 79538 ✓
Cee Bee No. 117	613	397	Sec. 30,	T.13N.,	R.3W.	AMC 79539 ✓

RECEIVED  
BLM AZ STATE OFFICE

OCT 19 11 32 AM '92

79688-79693

79495-79496

79507-79511

79478-79489

79499-79504

79515

79491-79492

79694-79704

BOOK 2543 PAGE 329

79522-79539

63 ✓  
Bef

OCT 15 11 33 AM '92  
PHOENIX, ARIZONA  
RECEIVED  
BLM, AZ STATE OFFICE

Name of Claim	Recorded		Location Notice is Posted in			BLM Serial Number
	Book	Page	Section	Township	Range	
Cee Bee No. 118	613	398	Sec. 19,	T. 13N.,	R. 3W.	AMC 79540 ✓
Cee Bee No. 119	613	399	Sec. 19,	T. 13N.,	R. 3W.	AMC 79541 ✓
Cee Bee No. 120	613	400	Sec. 19,	T. 13N.,	R. 3W.	AMC 79542 ✓
Cee Bee No. 121	613	401	Sec. 19,	T. 13N.,	R. 3W.	AMC 79543 ✓
Cee Bee No. 122	613	402	Sec. 19,	T. 13N.,	R. 3W.	AMC 79544 ✓
Cee Bee No. 123	634	175	Sec. 30,	T. 13N.,	R. 3W.	AMC 79545 ✓
Cee Bee No. 124	634	176	Sec. 30,	T. 13N.,	R. 3W.	AMC 79546 ✓
Cee Bee No. 125	613	405	Sec. 30,	T. 13N.,	R. 3W.	AMC 79547 ✓
Cee Bee No. 126	613	506	Sec. 30,	T. 13N.,	R. 3W.	AMC 79548 ✓
Cee Bee No. 127	613	407	Sec. 30,	T. 13N.,	R. 3W.	AMC 79549 ✓
Cee Bee No. 128	613	408	Sec. 30,	T. 13N.,	R. 3W.	AMC 79550 ✓
Cee Bee No. 129	613	409	Sec. 30,	T. 13N.,	R. 3W.	AMC 79551 ✓
Cee Bee No. 130	613	410	Sec. 19,	T. 13N.,	R. 3W.	AMC 79552 ✓
Cee Bee No. 131	613	411	Sec. 19,	T. 13N.,	R. 3W.	AMC 79553 ✓
Cee Bee No. 132	613	412	Sec. 19,	T. 13N.,	R. 3W.	AMC 79554 ✓
Cee Bee No. 133	613	413	Sec. 19,	T. 13N.,	R. 3W.	AMC 79555 ✓
Cee Bee No. 134	613	414	Sec. 19,	T. 13N.,	R. 3W.	AMC 79556 ✓
Cee Bee No. 135	613	415	Sec. 19,	T. 13N.,	R. 3W.	AMC 79557 ✓
Cee Bee No. 136	613	416	Sec. 19,	T. 13N.,	R. 3W.	AMC 79558 ✓
Cee Bee No. 137-A	648	880	Sec. 19,	T. 13N.,	R. 3W.	AMC 79705 ✓
Cee Bee No. 138-A	648	881	Sec. 19,	T. 13N.,	R. 3W.	AMC 79706 ✓
Cee Bee No. 139	613	419	Sec. 19,	T. 13N.,	R. 3W.	AMC 79561 ✓
Cee Bee No. 140	613	420	Sec. 30,	T. 13N.,	R. 3W.	AMC 79562 ✓
Cee Bee No. 141-A	648	882	Sec. 30,	T. 13N.,	R. 3W.	AMC 79707 ✓
Cee Bee No. 142-A	648	883	Sec. 30,	T. 13N.,	R. 3W.	AMC 79708 ✓
Cee Bee No. 143	613	423	Sec. 30,	T. 13N.,	R. 3W.	AMC 79565 ✓
Cee Bee No. 144	613	424	Sec. 30,	T. 13N.,	R. 3W.	AMC 79566 ✓
Cee Bee No. 145	613	425	Sec. 30,	T. 13N.,	R. 3W.	AMC 79567 ✓
Cee Bee No. 146	613	426	Sec. 30,	T. 13N.,	R. 3W.	AMC 79568 ✓
Cee Bee No. 147	613	427	Sec. 30,	T. 13N.,	R. 3W.	AMC 79569 ✓
Cee Bee No. 148	613	428	Sec. 19,	T. 13N.,	R. 3W.	AMC 79570 ✓
Cee Bee No. 149-A	648	884	Sec. 19,	T. 13N.,	R. 3W.	AMC 79709 ✓
Cee Bee No. 150	613	430	Sec. 19,	T. 13N.,	R. 3W.	AMC 79572 ✓
Cee Bee No. 151	613	431	Sec. 19,	T. 13N.,	R. 3W.	AMC 79573 ✓
Cee Bee No. 152	613	432	Sec. 20,	T. 13N.,	R. 3W.	AMC 79574 ✓
Cee Bee No. 153	613	433	Sec. 20,	T. 13N.,	R. 3W.	AMC 79575 ✓
Cee Bee No. 154	613	434	Sec. 20,	T. 13N.,	R. 3W.	AMC 79576 ✓
Cee Bee No. 155	613	435	Sec. 20,	T. 13N.,	R. 3W.	AMC 79577 ✓
Cee Bee No. 156	613	436	Sec. 17,	T. 13N.,	R. 3W.	AMC 79578 ✓
Cee Bee No. 157	613	437	Sec. 17,	T. 13N.,	R. 3W.	AMC 79579 ✓
Cee Bee No. 158	613	438	Sec. 17,	T. 13N.,	R. 3W.	AMC 79580 ✓
Cee Bee No. 159	613	439	Sec. 17,	T. 13N.,	R. 3W.	AMC 79581 ✓
Cee Bee No. 160-A	618	365	Sec. 17,	T. 13N.,	R. 3W.	AMC 79710 ✓
Cee Bee No. 161-A	634	177	Sec. 17,	T. 13N.,	R. 3W.	AMC 79711 ✓
Cee Bee No. 162	613	442	Sec. 17,	T. 13N.,	R. 3W.	AMC 79584 ✓
Cee Bee No. 163	613	443	Sec. 17,	T. 13N.,	R. 3W.	AMC 79585 ✓
Cee Bee No. 164-A	618	367	Sec. 17,	T. 13N.,	R. 3W.	AMC 79712 ✓
Cee Bee No. 165	613	445	Sec. 17,	T. 13N.,	R. 3W.	AMC 79587 ✓
Cee Bee No. 166	634	172	Sec. 17,	T. 13N.,	R. 3W.	AMC 79588 ✓
Cee Bee No. 167	613	447	Sec. 19,	T. 12½N.,	R. 3W.	AMC 79589 ✓
Cee Bee No. 168	613	448	Sec. 19,	T. 12½N.,	R. 3W.	AMC 79590 ✓
Cee Bee No. 169	613	449	Sec. 19,	T. 12½N.,	R. 3W.	AMC 79591 ✓
Cee Bee No. 170	613	450	Sec. 19,	T. 12½N.,	R. 3W.	AMC 79592 ✓
Cee Bee No. 171	613	451	Sec. 19,	T. 12½N.,	R. 3W.	AMC 79593 ✓
Cee Bee No. 172	613	452	Sec. 19,	T. 12½N.,	R. 3W.	AMC 79594 ✓
Cee Bee No. 173	613	453	Sec. 19,	T. 12½N.,	R. 3W.	AMC 79595 ✓
Cee Bee No. 174	613	454	Sec. 19,	T. 12½N.,	R. 3W.	AMC 79596 ✓
Cee Bee No. 175	613	455	Sec. 30,	T. 12½N.,	R. 3W.	AMC 79597 ✓
Cee Bee No. 176	613	456	Sec. 30,	T. 12½N.,	R. 3W.	AMC 79598 ✓
Cee Bee No. 177	613	457	Sec. 30,	T. 12½N.,	R. 3W.	AMC 79599 ✓
Cee Bee No. 178	613	458	Sec. 30,	T. 12½N.,	R. 3W.	AMC 79600 ✓
Cee Bee No. 179	613	459	Sec. 30,	T. 12½N.,	R. 3W.	AMC 79601 ✓
Cee Bee No. 180	613	460	Sec. 30,	T. 12½N.,	R. 3W.	AMC 79602 ✓

79540-79558  
79705-79712  
79561-79562

79565-79570  
79572-79581  
79584-79585

79587-79602

63  
Bob

RECEIVED  
BLM AZ STATE OFFICE  
OCT 15 11 33 AM '97  
PHOENIX, ARIZONA  
BLM

Name of Claim	Recorded		Location Notice is Posted in			Serial Number
	Book	Page	Section	Township	Range	
Cee Bee No. 181	613	461	Sec. 30,	T.12½N.,	R.3W.	AMC 79603 ✓
Cee Bee No. 182	613	462	Sec. 30,	T.12½N.,	R.3W.	AMC 79604 ✓
Cee Bee No. 183	613	463	Sec. 30,	T.12½N.,	R.3W.	AMC 79605 ✓
Cee Bee No. 184	613	464	Sec. 30,	T.12½N.,	R.3W.	AMC 79606 ✓
Cee Bee No. 185	613	465	Sec. 19,	T.12½N.,	R.3W.	AMC 79607 ✓
Cee Bee No. 186	613	466	Sec. 19,	T.12½N.,	R.3W.	AMC 79608 ✓
Cee Bee No. 187	613	467	Sec. 19,	T.12½N.,	R.3W.	AMC 79609 ✓
Cee Bee No. 188	613	468	Sec. 19,	T.12½N.,	R.3W.	AMC 79610 ✓
Cee Bee No. 189	613	469	Sec. 19,	T.12½N.,	R.3W.	AMC 79611 ✓
Cee Bee No. 190	613	470	Sec. 19,	T.12½N.,	R.3W.	AMC 79612 ✓
Cee Bee No. 191	613	471	Sec. 19,	T.12½N.,	R.3W.	AMC 79613 ✓
Cee Bee No. 192	613	472	Sec. 19,	T.12½N.,	R.3W.	AMC 79614 ✓
Cee Bee No. 193	613	473	Sec. 30,	T.12½N.,	R.3W.	AMC 79615 ✓
Cee Bee No. 194	613	473	Sec. 30,	T.12½N.,	R.3W.	AMC 79616 ✓
Cee Bee No. 195	613	475	Sec. 30,	T.12½N.,	R.3W.	AMC 79617 ✓
Cee Bee No. 196	613	476	Sec. 30,	T.12½N.,	R.3W.	AMC 79618 ✓
Cee Bee No. 197	613	477	Sec. 30,	T.12½N.,	R.3W.	AMC 79619 ✓
Cee Bee No. 198	613	478	Sec. 30,	T.12½N.,	R.3W.	AMC 79620 ✓
Cee Bee No. 199	613	479	Sec. 30,	T.12½N.,	R.3W.	AMC 79621 ✓
Cee Bee No. 200	613	480	Sec. 30,	T.12½N.,	R.3W.	AMC 79622 ✓
Cee Bee No. 201	613	481	Sec. 30,	T.12½N.,	R.3W.	AMC 79623 ✓
Cee Bee No. 202	613	482	Sec. 30,	T.12½N.,	R.3W.	AMC 79624 ✓
Cee Bee No. 203	634	178	Sec. 20,	T.12½N.,	R.3W.	AMC 79625 ✓
Cee Bee No. 204	634	179	Sec. 20,	T.12½N.,	R.3W.	AMC 79626 ✓
Cee Bee No. 205	634	180	Sec. 20,	T.12½N.,	R.3W.	AMC 79627 ✓
Cee Bee No. 206	634	181	Sec. 20,	T.12½N.,	R.3W.	AMC 79628 ✓
Cee Bee No. 207	634	182	Sec. 20,	T.12½N.,	R.3W.	AMC 79629 ✓
Cee Bee No. 208	634	183	Sec. 20,	T.12½N.,	R.3W.	AMC 79630 ✓
Cee Bee No. 209	634	184	Sec. 20,	T.12½N.,	R.3W.	AMC 79631 ✓
Cee Bee No. 210	623	185	Sec. 20,	T.12½N.,	R.3W.	AMC 79632 ✓
Cee Bee No. 211	613	491	Sec. 29,	T.12½N.,	R.3W.	AMC 79633 ✓
Cee Bee No. 212	613	492	Sec. 29,	T.12½N.,	R.3W.	AMC 79634 ✓
Cee Bee No. 213	613	493	Sec. 29,	T.12½N.,	R.3W.	AMC 79635 ✓
Cee Bee No. 214	613	494	Sec. 29,	T.12½N.,	R.3W.	AMC 79636 ✓
Cee Bee No. 215	613	495	Sec. 29,	T.12½N.,	R.3W.	AMC 79637 ✓
Cee Bee No. 216	613	496	Sec. 29,	T.12½N.,	R.3W.	AMC 79638 ✓
Cee Bee No. 217	613	497	Sec. 29,	T.12½N.,	R.3W.	AMC 79639 ✓
Cee Bee No. 218	613	498	Sec. 29,	T.12½N.,	R.3W.	AMC 79640 ✓
Cee Bee No. 219	613	499	Sec. 29,	T.12½N.,	R.3W.	AMC 79641 ✓
Cee Bee No. 220	613	500	Sec. 29,	T.12½N.,	R.3W.	AMC 79642 ✓
Cee Bee No. 221	613	501	Sec. 20,	T.12½N.,	R.3W.	AMC 79643 ✓
Cee Bee No. 222	613	502	Sec. 20,	T.12½N.,	R.3W.	AMC 79644 ✓
Cee Bee No. 223	613	503	Sec. 20,	T.12½N.,	R.3W.	AMC 79645 ✓
Cee Bee No. 224	613	504	Sec. 20,	T.12½N.,	R.3W.	AMC 79646 ✓
Cee Bee No. 225	613	505	Sec. 20,	T.12½N.,	R.3W.	AMC 79647 ✓
Cee Bee No. 226	613	506	Sec. 20,	T.12½N.,	R.3W.	AMC 79648 ✓
Cee Bee No. 227	613	507	Sec. 20,	T.12½N.,	R.3W.	AMC 79649 ✓
Cee Bee No. 228	613	508	Sec. 20,	T.12½N.,	R.3W.	AMC 79650 ✓
Cee Bee No. 229	613	509	Sec. 29,	T.12½N.,	R.3W.	AMC 79651 ✓
Cee Bee No. 230	613	510	Sec. 29,	T.12½N.,	R.3W.	AMC 79652 ✓
Cee Bee No. 231	613	511	Sec. 29,	T.12½N.,	R.3W.	AMC 79653 ✓
Cee Bee No. 232	613	512	Sec. 29,	T.12½N.,	R.3W.	AMC 79654 ✓
Cee Bee No. 233	613	513	Sec. 29,	T.12½N.,	R.3W.	AMC 79655 ✓
Cee Bee No. 234	613	514	Sec. 29,	T.12½N.,	R.3W.	AMC 79656 ✓
Cee Bee No. 235	613	515	Sec. 29,	T.12½N.,	R.3W.	AMC 79657 ✓
Cee Bee No. 236	613	516	Sec. 29,	T.12½N.,	R.3W.	AMC 79658 ✓
Cee Bee No. 237	613	517	Sec. 29,	T.12½N.,	R.3W.	AMC 79659 ✓
Cee Bee No. 238	613	518	Sec. 29,	T.12½N.,	R.3W.	AMC 79660 ✓
Cee Bee No. 239	613	519	Sec. 21,	T.12½N.,	R.3W.	AMC 79661 ✓
Cee Bee No. 240	613	520	Sec. 21,	T.12½N.,	R.3W.	AMC 79662 ✓
Cee Bee No. 241	613	521	Sec. 21,	T.12½N.,	R.3W.	AMC 79663 ✓
Cee Bee No. 242	612	522	Sec. 21,	T.12½N.,	R.3W.	AMC 79664 ✓
Cee Bee No. 243	613	523	Sec. 28,	T.12½N.,	R.3W.	AMC 79665 ✓

79603-79665

63 ✓  
Bot

Name of Claim	Recorded		Location Notice is Posted in			BLM Serial Number
	Book	Page	Section	Township	Range	
Cee Bee No. 244	613	524	Sec. 28,	T.12½N.,	R.3W.	AMC 79666 ✓
Cee Bee No. 245	613	525	Sec. 28,	T.12½N.,	R.3W.	AMC 79667 ✓
Cee Bee No. 246	613	526	Sec. 28,	T.12½N.,	R.3W.	AMC 79668 ✓
Cee Bee No. 247	613	527	Sec. 28,	T.12½N.,	R.3W.	AMC 79669 ✓
Cee Bee No. 248	613	528	Sec. 29,	T.13N.,	R.3W.	AMC 79670 ✓
Cee Bee No. 249	613	529	Sec. 29,	T.13N.,	R.3W.	AMC 79671 ✓
Cee Bee No. 250	613	530	Sec. 29,	T.13N.,	R.3W.	AMC 79672 ✓
Cee Bee No. 251	613	531	Sec. 29,	T.13N.,	R.3W.	AMC 79673 ✓
Cee Bee No. 252	613	532	Sec. 32,	T.13N.,	R.3W.	AMC 79674 ✓
Cee Bee No. 253	613	533	Sec. 32,	T.13N.,	R.3W.	AMC 79675 ✓
Cee Bee No. 254	613	534	Sec. 32,	T.13N.,	R.3W.	AMC 79676 ✓
Cee Bee No. 255	613	535	Sec. 32,	T.13N.,	R.3W.	AMC 79677 ✓
Cee Bee No. 256	613	536	Sec. 32,	T.13N.,	R.3W.	AMC 79678 ✓
Cee Bee No. 257	613	537	Sec. 32,	T.13N.,	R.3W.	AMC 79679 ✓
Cee Bee No. 258	613	538	Sec. 32,	T.13N.,	R.3W.	AMC 79680 ✓
Cee Bee No. 1 Fraction	613	280	Sec. 20,	T.13N.,	R.3W.	AMC 79713 ✓
Cee Bee No. 2 Fraction	613	281	Sec. 20,	T.13N.,	R.3W.	AMC 79714 ✓
Cee Bee No. 3 Fraction	613	282	Sec. 20,	T.13N.,	R.3W.	AMC 79715 ✓
Dixie Lue No. 1	282	67	Sec. 30,	T.13N.,	R.3W.	AMC 79717 ✓
Blue Bird No. 2	282	68	Sec. 31,	T.13N.,	R.3W.	AMC 79718 ✓
Blue Bird No. 3	282	69	Sec. 31,	T.13N.,	R.3W.	AMC 79719 ✓
Blue Bird No. 4	282	70	Sec. 30,	T.13N.,	R.3W.	AMC 79720 ✓
Blue Bird No. 5	282	71	Sec. 30,	T.13N.,	R.3W.	AMC 79721 ✓
Blue Bird No. 6	282	72	Sec. 13,	T.13N.,	R.4W.	AMC 79722 ✓
Blue Bird No. 7	282	73	Sec. 13,	T.13N.,	R.4W.	AMC 79723 ✓
Annie	152	243	Sec. 20,	T.13N.,	R.3W.	AMC 79724 ✓
Victoria No. 8	640	531	Sec. 21,	T.13N.,	R.3W.	AMC 79727 ✓
Victoria No. 8-A	875	99	Sec. 21,	T.13N.,	R.3W.	AMC 79728 ✓
Vista X	990	447	Sec. 16,	T.13N.,	R.3W.	AMC 79731 ✓

RECEIVED  
 BLM AZ STATE OFFICE  
 OCT 13 11 33 AM '92  
 PHOENIX, ARIZONA

79666-79680     79727, 79728  
 79713-79715     79731  
 79717-79724

BOOK 2543 PAGE 332

29  
Boh



Morenci **U** Inc. 4521 State Hwy. 666, Morenci, Arizona 85540-9795 • (602) 865-4521

October 1, 1992

Mr. Ralph Ladner  
Copper Basin Liaison  
1044 Blue Jay Drive  
Prescott, AZ 86301

Dear Mr. Ladner:

Please record and file with the BLM the enclosed Affidavits of Labor for Copper Basin. Recording and filing fee is also enclosed.

Please return original documents to me when recorded and filed.

Sincerely,

D. K. Biles  
Property Administrator

DKB:lms

Enclosures

c: File (w/o encs.)

**MAILED**

OCT 01 1992

UNITED STATES  
DEPARTMENT OF THE INTERIOR  
BUREAU OF LAND MANAGEMENT

RECEIPT AND ACCOUNTING ADVICE

NO. 1925846<sup>04</sup>

CP/AZ 10/15/92

Subject: AFFIDAVITS OF ASSESSMENT WORK (543) ✓

2 1 12 2,715.00

Applicant:  
PHELPS DODGE CORP  
4521 STATE HWY 666  
MORENCI, AZ 85540-9795

*OK*

SAME - CK #30220572 & 30220573

Remitter:

Assignor:

LEASE MANAGEMENT DATA									
<input type="checkbox"/> NEW <input type="checkbox"/> UPDATE <input type="checkbox"/> PAYMENT									
ORIGINAL SERIAL NO.	ASG.	TYPE	ST.	CTY.	FUND SYMBOL			ACRES/UNITS	RATE
AMC 79130, ET AL									
AMOUNT	ANV. DATE	EXP. DATE	BILL CYC.	S/C	DISTRICT	NEXT BILL	MISC. DATA	U of M	ACTUAL UNITS
ASSIGNMENT SERIAL NO.	ASG.	TYPE	ST.	CTY.	FUND SYMBOL			ACRES/UNITS	RATE
AMOUNT	ANV. DATE	EXP. DATE	BILL CYC.	S/C	DISTRICT	NEXT BILL	MISC. DATA	U of M	ACTUAL UNITS

APPLY REMITTANCE			
ACTION	FUND SYMBOL	CTY.	AMOUNT
FILING FEE			
RENTAL			
UNEARNED			
REFUND			
TOTAL			
AMOUNT DUE			

Remarks:

*ACK. CP*

BY: \_\_\_\_\_ DATE: \_\_\_\_\_

Lease in Escrow?  
 KGS?                      Of Interest?  
 Auto Escalates?            Operating Rights?  
 Auto Renew?                Operator  
    Bond Filed?

**FOR MMS USE ONLY**

BILLEE	FOREST REFUGE
NUMBER	
OCS SECTION	
CODE	

78902  
SR  
4

ARIZONA

AFFIDAVIT OF LABOR PERFORMED AND IMPROVEMENTS MADE

J. H. Zamar, Area Supervisor, Phelps Dodge Corporation, Copper Queen Branch, being duly sworn, deposes and says that he is a citizen of the United States of America and more than eighteen (18) years of age, and resides at Bisbee, County of Cochise, State of Arizona, and is personally acquainted with the mining claims situated in the Bunker Hill Mining District, Pinal County, Arizona, the names, the books and pages of recording in the office of the County Recorder of Pinal County, Arizona, the Bureau of Land Management serial numbers and the position of the posted notices of location of which are as follows:

<u>Name of Claim</u>	<u>Recorded</u>		<u>Notice of Location</u>			<u>BLM Serial Number</u>
	<u>Book</u>	<u>Page</u>	<u>Section</u>	<u>Township</u>	<u>Range</u>	
Zella A ) ✓	837	174	3	8S	18E	A MC 79732 ✓

That between 12 o'clock noon September 1, 1991 and 12 o'clock noon September 1, 1992, at least \$100.00 of work and improvements were done and performed for the benefit of each of the aforementioned claims which comprise a contiguous group. Such work and improvements were made by and at the expense of Phelps Dodge Corporation, owner of said claims, whose address is 2600 North Central Ave., Phoenix, Arizona 85004-3014, for the purpose of complying with the laws of the United States pertaining to assessment or annual work and Virgil E. Mercer, was the person employed by said owner and who labored upon said claims, did said work and improvements, such work being as follows, to wit:


Work and improvements consisted of clearing a drill site and road maintenance with drainage cleared and improved to control erosion on the Zella Claim by Virgil E. Mercer, Box 158, Mammoth, Arizona, 85618 and was intended as annual labor and improvements for said unpatented lode mining claim for the assessment year ending at 12:00 o'clock Meridian, September 1, 1992.

Said labor was performed and improvements made for the benefit of each and all of said mining claims comprising said contiguous group as part of a general plan of exploration, improvement and development, and they tend to improve and develop each and all of said mining claims as a mine. The amount expended for and the value of said labor and improvements is more than One Hundred Dollars (\$100.00) for each of the mining claims and at least said amount was allocated to each of the mining claims. Said expenditure was made in good faith for the purpose of improving and developing said contiguous group of mining claims, and was intended as annual labor and improvements for each and all of the above-described unpatented mining claims for the assessment year ending at 12:00 o'clock Meridian, September 1, 1992.

*J. H. Zamar*

J. H. Zamar, Area Supervisor  
Phelps Dodge Corporation

STATE OF ARIZONA )  
County of Cochise)



SUBSCRIBED AND SWORN to before me this 7th day of August, 1992 by J. H. Zamar, Area Supervisor.

*Marguerite R. Askins*  
Notary Public



1845-083

When recorded mail to:

*Phelps Dodge Corp  
Copper Queen Grant  
Hwy 92  
Bisbee, Az 85703*



OFFICIAL RECORDS OF  
PINAL COUNTY RECORDER  
KATHLEEN C. FELIX

DATE: 10AUG92 TIME: 1155  
FEE: \$6.00 \$4.00 \$5.00  
PAGES: 002  
DOCKET: 1845 PAGE: 083  
INSTRUMENT # 051997

(The above space reserved for recording information)

CAPTION HEADING

*Affidavit of Labor Performed & Improvements  
Made*

RECEIVED  
BLM. AZ STATE OFFICE  
SEP 1 1992  
5:00 AM  
PHOENIX, ARIZONA



Copper Queen Branch Highway 92, Bisbee, Arizona 85603

August 27, 1992

Mr. Alan Rabinoff, Chief  
Bureau of Land Management  
Arizona State Office  
Branch of Mining  
Law Administration  
P. O. Box 16563  
Phoenix, Arizona 85011

Re: Affidavit of Labor Performed  
BLM Serial No. AMC 79732  
Zella Claim - Pinal County

Dear Mr. Rabinoff:

Enclosed is an Affidavit of Labor Performed and Improvements Made for the year 1992 along with our check for the \$5.00 filing fee for the above referenced claim located in the Bunker Hill Mining District, Pinal County, Arizona. The document has been properly recorded.

Yours very truly,

J. H. Zamar,  
Area Supervisor

Enclosure

9:00 A.M.  
PHOENIX, ARIZONA

SEP 1 1992

RECEIVED  
BLM, AZ STATE OFFICE

UNITED STATES  
DEPARTMENT OF THE INTERIOR  
BUREAU OF LAND MANAGEMENT

RECEIPT AND ACCOUNTING ADVICE

NO. 1925530<sup>04</sup>

CP/AZ

09/01/92

Subject: AFFIDAVITS OF ASSESSMENT WORK (L) /

2 16 12

5.00

Applicant:  
PHELPS DODGE CORP.  
2600 NORTH CENTRAL AVE.  
PHOENIX, AZ 85004-3014

SAME - CK #27909

Remitter:

Assignor:

*ok yi*

LEASE MANAGEMENT DATA									
<input type="checkbox"/> NEW <input type="checkbox"/> UPDATE <input type="checkbox"/> PAYMENT									
ORIGINAL SERIAL NO.	ASG.	TYPE	ST.	CTY.	FUND SYMBOL			ACRES/UNITS	RATE
AMC 79732									
AMOUNT	ANV. DATE	EXP. DATE	BILL CYC.	S/C	DISTRICT	NEXT BILL	MISC. DATA	U of M	ACTUAL UNITS
ASSIGNMENT SERIAL NO.	ASG.	TYPE	ST.	CTY.	FUND SYMBOL			ACRES/UNITS	RATE
AMOUNT	ANV. DATE	EXP. DATE	BILL CYC.	S/C	DISTRICT	NEXT BILL	MISC. DATA	U of M	ACTUAL UNITS

APPLY REMITTANCE			
ACTION	FUNDSYMBOL	CTY.	AMOUNT
FILING FEE			
RENTAL			
UNEARNED			
REFUND			
TOTAL			
AMOUNT DUE			

Remarks:

*ACK. CP*

BY: \_\_\_\_\_ DATE: \_\_\_\_\_

Lease in Escrow?  
 KGS?  
 Auto Escalates?  
 Auto Renew?

Of Interest?  
 Operating Rights?  
 Operator  
 Bond Filed?

**FOR MMS USE ONLY**

BILLEE	FOREST REFUGE
NUMBER	
OCS SECTION	
CODE	

## ARIZONA

AFFIDAVIT OF LABOR PERFORMED AND IMPROVEMENTS MADE

J. H. Zamar, Area Supervisor, Phelps Dodge Corporation, Copper Queen Branch, being duly sworn, deposes and says that he is a citizen of the United States of America and more than eighteen (18) years of age, and resides at Bisbee, County of Cochise, State of Arizona, and is personally acquainted with the mining claims situated in the Bunker Hill Mining District, Pinal County, Arizona, the names, the books and pages of recording in the office of the County Recorder of Pinal County, Arizona, the Bureau of Land Management serial numbers and the position of the posted notices of location of which are as follows:

Name of Claim	Recorded			Notice of Location Posted in			BLM Serial Number
	Book	Page	Section	Township	Range		
Zella A ✓)	837	174	3	8S	18E	A MC	79732 ✓

That between 12 o'clock noon September 1, 1990 and 12 o'clock noon September 1, 1991, at least \$100.00 of work and improvements were done and performed for the benefit of each of the aforementioned claims which comprise a contiguous group. Such work and improvements were made by and at the expense of Phelps Dodge Corporation, owner of said claims, whose address is 2600 North Central Ave., Phoenix, Arizona 85004-3014, for the purpose of complying with the laws of the United States pertaining to assessment or annual work and Virgil E. Mercer, was the person employed by said owner and who labored upon said claims, did said work and improvements, such work being as follows, to wit:

Work and improvements consisted of using a D-8 Cat to blade a road to and across the Zella Claim by Virgil E. Mercer, Box 158, Mammoth, Arizona, 85618 and was intended as annual labor and improvements for said unpatented lode mining claim for the assessment year ending at 12:00 o'clock Meridian, September 1, 1991.

Said labor was performed and improvements made for the benefit of each and all of said mining claims comprising said contiguous group as part of a general plan of exploration, improvement and development, and they tend to improve and develop each and all of said mining claims as a mine. The amount expended for and the value of said labor and improvements is more than One Hundred Dollars (\$100.00) for each of the mining claims and at least said amount was allocated to each of the mining claims. Said expenditure was made in good faith for the purpose of improving and developing said contiguous group of mining claims, and was intended as annual labor and improvements for each and all of the above-described unpatented mining claims for the assessment year ending at 12:00 o'clock Meridian, September 1, 1991.

*J. H. Zamar*

J. H. Zamar, Area Supervisor  
Phelps Dodge Corporation

RECEIVED  
BLM, AZ STATE OFFICE

OCT 22 '91

1772-09.


STATE OF ARIZONA )  
County of Cochise)

SUBSCRIBED AND SWORN to before me this 6th day of September  
, 1991 by J. H. Zamar, Area Supervisor.

Marquiete R. Askins  
Notary Public

My Commission Expires:

My Commission Expires Jan. 2, 1993



PHOENIX, ARIZONA

Oct 22 '91


RECEIVED  
BLINDS & DATE OFFICE

②600-4-5

1772-095

When recorded mail to:

*Phelps Dodge Corp.  
Highway 92  
Bisbee, Az 85603*

	<b>OFFICIAL RECORDS OF PINAL COUNTY RECORDER KATHLEEN C. FELIX</b>		
	DATE: 16SEP91	TIME: 1000	
	FEE: \$6.00	\$4.00	\$5.00
	PAGES: 003		
	DOCKET: 1772	PAGE: 095	
INSTRUMENT # 020694			

(The above space reserved for recording information)

**CAPTION HEADING**

*Affidavit of Labor Performed and Improvements Made*

RECEIVED  
BLIND COPY SERVICE  
Oct 22 '91

904 2112 0014  
2110 2112 0014



Copper Queen Branch, Highway 92, Bisbee, Arizona 85603

October 21, 1991

Mr. Alan Rabinoff, Chief  
Bureau of Land Management  
Arizona State Office  
Branch of Mining  
Law Administration  
P. O. Box 16563  
Phoenix, Arizona 85011

Re: Affidavit of Labor Performed  
BLM Serial No. AMC 79732  
Zella Claim - Pinal County

Dear Mr. Rabinoff:

Enclosed is an Affidavit of Labor Performed and Improvements Made for the year 1991 along with our check for the \$5.00 filing fee for the above referenced claim located in the Bunker Hill Mining District, Pinal County, Arizona. The document has been properly recorded.

Yours very truly,

J. H. Zamar,  
Area Supervisor

Enclosure

9:00 AM  
PHOENIX, ARIZONA

Oct 22 '91

RECEIVED  
BLM, AZ STATE OFFICE

AFFIDAVIT OF LABOR PERFORMED  
AND IMPROVEMENTS MADE

78902  
SR  
RECEIVED  
BLM AZ STATE OFFICE  
SEP 30 10 27 AM '91  
PHOENIX, ARIZONA

STATE OF ARIZONA    )  
                          ) ss:  
County of Greenlee )

Fred J. Menzer, being first duly sworn, deposes and says that he is a citizen of the United States and more than eighteen (18) years of age, and resides in Morenci, County of Greenlee, State of Arizona, and is personally acquainted with the mining claims situated in the Copper Basin Mining District, Yavapai County, Arizona, the names and books and pages of recording in the office of the County Recorder of Yavapai County, Arizona, and the Bureau of Land Management serial numbers and the location of the Notices of Location of which are described in Exhibit "A" attached hereto and by this reference incorporated herein.

That between 12 o'clock noon September 1, 1990 and 12 o'clock noon September 1, 1991 at least One Hundred Dollars (\$100.00) worth of work and improvements were done and performed for the benefit of each of the aforementioned claims. Such work and improvements were made by and at the expense of Phelps Dodge Corporation, owners of said claims, whose address is 4521 State Hwy. 666, Morenci, Arizona 85540-9795, for the purpose of complying with the laws of the United States pertaining to the assessment or annual work and Phelps Dodge Corporation; Drilling Services Company of Chandler, Arizona; and M. Haywood Associates of Prescott, Arizona were the entities employed by said owner and who labored upon said claims, did said work and improvements, the same being as follows, to wit: Diamond drilling operations in hole 40-62, deepening drill hole to a depth of 900 feet, and drilling five reverse circulation holes, varying from 150 feet to 400 feet deep. Drill roads were built and drill holes surveyed.

Said labor was performed and improvements made for the benefit of each and all of said mining claims comprising said part of a general plan of exploration, improvements and development, and they tend to improve and develop each and all said mining claims. The amount expended for and the value of said labor and improvements is more than One Hundred Dollars (\$100.00) for each of the mining claims and at least said amount was allocated



UNITED STATES  
DEPARTMENT OF THE INTERIOR  
BUREAU OF LAND MANAGEMENT

RECEIPT AND ACCOUNTING ADVICE

NO. 1666914

RS/AZ

10/23/91

Subject: AFFIDAVIT OF ASSESSMENT WORK (1)

2 15 12

5.00

Applicant:

PHELPS DODGE CORP.  
HIGHWAY 92  
BISBEE, AZ 85603

SAME - CHECK #30423316

Remitter:

Assignor:

LEASE MANAGEMENT DATA  NEW  UPDATE  PAYMENT

ORIGINAL SERIAL NO.	ASG.	TYPE	ST.	CTY.	FUND SYMBOL	ACRES/UNITS	RATE
AMC 79732							

AMOUNT	ANV. DATE	EXP. DATE	BILL CYC.	S/C	DISTRICT	NEXT BILL	MISC. DATA	U of M	ACTUAL UNITS

ASSIGNMENT SERIAL NO.	ASG.	TYPE	ST.	CTY.	FUND SYMBOL	ACRES/UNITS	RATE

AMOUNT	ANV. DATE	EXP. DATE	BILL CYC.	S/C	DISTRICT	NEXT BILL	MISC. DATA	U of M	ACTUAL UNITS

APPLY REMITTANCE

ACTION	FUND SYMBOL	CTY.	AMOUNT
FILING FEE			
RENTAL			
UNEARNED			
REFUND			
TOTAL			
AMOUNT DUE			

Remarks:

*Ack*  
*RES*

BY:

DATE:

- Lease in Escrow?
- KGS?
- Auto Escalates?
- Auto Renew?

- Of Interest?
- Operating Rights?
- Operator
- Bond Filed?

FOR MMS USE ONLY

BILLEE	FOREST REFUGE
NUMBER	
OCS SECTION	
CODE	

**EXHIBIT "A"**

Name of Claim	Recorded		Location Notice is Posted in			Serial Number
	Book	Page	Section	Township	Range	
S.K.V. No. 1-A	787	695	Sec. 24,	T.13N.,	R.4W.	AMC 79130
S.K.V. No. 2-A	787	696	Sec. 24,	T.13N.,	R.4W.	AMC 79131
S.K.V. No. 3-A	787	697	Sec. 24,	T.13N.,	R.4W.	AMC 79132
S.K.V. No. 4-A	787	698	Sec. 24,	T.13N.,	R.4W.	AMC 79133
S.K.V. No. 5-A	787	699	Sec. 24,	T.13N.,	R.4W.	AMC 79134
S.K.V. No. 6-A	787	700	Sec. 24,	T.13N.,	R.4W.	AMC 79135
S.K.V. No. 7-A	787	701	Sec. 24,	T.13N.,	R.4W.	AMC 79136
S.K.V. No. 8-A	787	702	Sec. 24,	T.13N.,	R.4W.	AMC 79137
S.K.V. No. 9-A	787	703	Sec. 24,	T.13N.,	R.4W.	AMC 79138
S.K.V. No. 10-A	787	704	Sec. 24,	T.13N.,	R.4W.	AMC 79139
S.K.V. No. 11-A	787	705	Sec. 24,	T.13N.,	R.4W.	AMC 79140
S.K.V. No. 12-A	787	706	Sec. 24,	T.13N.,	R.4W.	AMC 79141
S.K.V. No. 13-A	787	707	Sec. 24,	T.13N.,	R.4W.	AMC 79142
S.K.V. No. 14-A	787	708	Sec. 24,	T.13N.,	R.4W.	AMC 79143
S.K.V. No. 15-A	787	709	Sec. 24,	T.13N.,	R.4W.	AMC 79144
S.K.V. No. 16-A	787	710	Sec. 24,	T.13N.,	R.4W.	AMC 79145
S.K.V. No. 17-A	787	711	Sec. 24,	T.13N.,	R.4W.	AMC 79146
S.K.V. No. 18-A	787	712	Sec. 24,	T.13N.,	R.4W.	AMC 79147
S.K.V. No. 19-A	787	713	Sec. 24,	T.13N.,	R.4W.	AMC 79148
S.K.V. No. 20-A	787	714	Sec. 24,	T.13N.,	R.4W.	AMC 79149
S.K.V. No. 21-A	787	715	Sec. 24,	T.13N.,	R.4W.	AMC 79150
S.K.V. No. 22-A	787	716	Sec. 24,	T.13N.,	R.4W.	AMC 79151
S.K.V. No. 23-A	787	717	Sec. 24,	T.13N.,	R.4W.	AMC 79152
S.K.V. No. 24-A	787	718	Sec. 24,	T.13N.,	R.4W.	AMC 79153
S.K.V. No. 25-A	787	719	Sec. 24,	T.13N.,	R.4W.	AMC 79154
S.K.V. No. 26-A	787	720	Sec. 24,	T.13N.,	R.4W.	AMC 79155
S.K.V. No. 27-A	787	721	Sec. 24,	T.13N.,	R.4W.	AMC 79156
S.K.V. No. 28-A	787	722	Sec. 24,	T.13N.,	R.4W.	AMC 79157
S.K.V. No. 29-A	787	723	Sec. 24,	T.13N.,	R.4W.	AMC 79158
S.K.V. No. 30-A	787	724	Sec. 24,	T.13N.,	R.4W.	AMC 79159
S.K.V. No. 31-A	787	725	Sec. 24,	T.13N.,	R.4W.	AMC 79160
S.K.V. No. 32-A	787	726	Sec. 24,	T.13N.,	R.4W.	AMC 79161
S.K.V. No. 97-A	778	659	Sec. 25,	T.13N.,	R.4W.	AMC 79194
S.K.V. No. 98-A	778	660	Sec. 25,	T.13N.,	R.4W.	AMC 79195
S.K.V. No. 99-A	778	661	Sec. 25,	T.13N.,	R.4W.	AMC 79196
S.K.V. No. 100-A	778	662	Sec. 25,	T.13N.,	R.4W.	AMC 79197
S.K.V. No. 101-A	778	663	Sec. 25,	T.13N.,	R.4W.	AMC 79198
S.K.V. No. 102-A	778	664	Sec. 25,	T.13N.,	R.4W.	AMC 79199
S.K.V. No. 103-A	778	665	Sec. 25,	T.13N.,	R.4W.	AMC 79200
S.K.V. No. 104-A	778	666	Sec. 25,	T.13N.,	R.4W.	AMC 79201
S.K.V. No. 105-A	778	667	Sec. 25,	T.13N.,	R.4W.	AMC 79202
S.K.V. No. 106-A	778	668	Sec. 25,	T.13N.,	R.4W.	AMC 79203
S.K.V. No. 107-A	778	669	Sec. 25,	T.13N.,	R.4W.	AMC 79204
S.K.V. No. 108-A	778	670	Sec. 25,	T.13N.,	R.4W.	AMC 79205
S.K.V. No. 109-A	778	459	Sec. 25,	T.13N.,	R.4W.	AMC 79206
S.K.V. No. 110-A	779	460	Sec. 25,	T.13N.,	R.4W.	AMC 79207
S.K.V. No. 111-A	779	461	Sec. 25,	T.13N.,	R.4W.	AMC 79208
S.K.V. No. 112-A	779	462	Sec. 25,	T.13N.,	R.4W.	AMC 79209
S.K.V. No. 113-A	787	647	Sec. 25,	T.13N.,	R.4W.	AMC 79210
S.K.V. No. 114-A	787	648	Sec. 25,	T.13N.,	R.4W.	AMC 79211
S.K.V. No. 115-A	787	649	Sec. 25,	T.13N.,	R.4W.	AMC 79212
S.K.V. No. 116-A	787	650	Sec. 25,	T.13N.,	R.4W.	AMC 79213
S.K.V. No. 117-A	787	651	Sec. 25,	T.13N.,	R.4W.	AMC 79214
S.K.V. No. 118-A	787	652	Sec. 25,	T.13N.,	R.4W.	AMC 79215
S.K.V. No. 119-A	787	653	Sec. 25,	T.13N.,	R.4W.	AMC 79216
S.K.V. No. 120-A	787	654	Sec. 25,	T.13N.,	R.4W.	AMC 79217
S.K.V. No. 121-A	787	655	Sec. 25,	T.13N.,	R.4W.	AMC 79218
S.K.V. No. 122-A	787	656	Sec. 25,	T.13N.,	R.4W.	AMC 79219
S.K.V. No. 123-A	787	657	Sec. 25,	T.13N.,	R.4W.	AMC 79220
S.K.V. No. 124-A	787	658	Sec. 25,	T.13N.,	R.4W.	AMC 79221
S.K.V. No. 125-A	787	659	Sec. 25,	T.13N.,	R.4W.	AMC 79222
S.K.V. No. 126-A	787	660	Sec. 25,	T.13N.,	R.4W.	AMC 79223
S.K.V. No. 127-A	787	661	Sec. 25,	T.13N.,	R.4W.	AMC 79224

RECEIVED  
BLM AZ STATE OFFICE  
SEP 30 10 16 AM '91  
RECEIVED  
BLM AZ STATE OFFICE

53

RECEIVED  
BLM AZ STATE OFFICE  
SEP 30 10 16 AM '91  
PHOENIX

Name of Claim	Recorded		Location Notice is Posted in			BLM Serial Number
	Book	Page	Section	Township	Range	
S.K.V. No. 128-A	787	662	Sec. 25,	T.13N.,	R.4W.	AMC 79225
S.K.V. No. 129-A	779	463	Sec. 26,	T.13N.,	R.4W.	AMC 79226
S.K.V. No. 130-A	779	464	Sec. 26,	T.13N.,	R.4W.	AMC 79227
S.K.V. No. 131-A	779	465	Sec. 26,	T.13N.,	R.4W.	AMC 79228
S.K.V. No. 132-A	779	466	Sec. 26,	T.13N.,	R.4W.	AMC 79229
S.K.V. No. 133-A	779	467	Sec. 26,	T.13N.,	R.4W.	AMC 79230
S.K.V. No. 134-A	779	468	Sec. 26,	T.13N.,	R.4W.	AMC 79231
S.K.V. No. 135-A	779	469	Sec. 26,	T.13N.,	R.4W.	AMC 79232
S.K.V. No. 136-A	779	470	Sec. 26,	T.13N.,	R.4W.	AMC 79233
S.K.V. No. 137-A	779	471	Sec. 26,	T.13N.,	R.4W.	AMC 79234
S.K.V. No. 137-B	848	781	Sec. 26,	T.13N.,	R.4W.	AMC 79342
S.K.V. No. 138-A	848	782	Sec. 26,	T.13N.,	R.4W.	AMC 79235
S.K.V. No. 138-B	848	783	Sec. 26,	T.13N.,	R.4W.	AMC 79343
S.K.V. No. 139-A	779	473	Sec. 26,	T.13N.,	R.4W.	AMC 79236
S.K.V. No. 140-A	779	474	Sec. 26,	T.13N.,	R.4W.	AMC 79237
S.K.V. No. 141-A	779	475	Sec. 26,	T.13N.,	R.4W.	AMC 79238
S.K.V. No. 142-A	779	476	Sec. 26,	T.13N.,	R.4W.	AMC 79239
S.K.V. No. 143-A	848	784	Sec. 26,	T.13N.,	R.4W.	AMC 79240
S.K.V. No. 143-B	848	785	Sec. 26,	T.13N.,	R.4W.	AMC 79344
S.K.V. No. 144-A	779	478	Sec. 26,	T.13N.,	R.4W.	AMC 79241
S.K.V. No. 145-A	613	582	Sec. 26,	T.13N.,	R.4W.	AMC 79242
S.K.V. No. 146-A	787	583	Sec. 26,	T.13N.,	R.4W.	AMC 79243
S.K.V. No. 147-A	787	584	Sec. 26,	T.13N.,	R.4W.	AMC 79244
S.K.V. No. 148-A	787	585	Sec. 26,	T.13N.,	R.4W.	AMC 79245
S.K.V. No. 149-A	787	587	Sec. 26,	T.13N.,	R.4W.	AMC 79246
S.K.V. No. 150-A	787	588	Sec. 26,	T.13N.,	R.4W.	AMC 79247
S.K.V. No. 151-A	787	589	Sec. 26,	T.13N.,	R.4W.	AMC 79248
S.K.V. No. 152-A	787	590	Sec. 26,	T.13N.,	R.4W.	AMC 79249
S.K.V. No. 153-A	787	591	Sec. 26,	T.13N.,	R.4W.	AMC 79250
S.K.V. No. 154-A	848	786	Sec. 26,	T.13N.,	R.4W.	AMC 79251
S.K.V. No. 154-B	787	593	Sec. 26,	T.13N.,	R.4W.	AMC 79345
S.K.V. No. 155-A	787	593	Sec. 26,	T.13N.,	R.4W.	AMC 79252
S.K.V. No. 156-A	787	594	Sec. 26,	T.13N.,	R.4W.	AMC 79253
S.K.V. No. 157-A	787	595	Sec. 26,	T.13N.,	R.4W.	AMC 79254
S.K.V. No. 158-A	787	596	Sec. 26,	T.13N.,	R.4W.	AMC 79255
S.K.V. No. 159-A	787	597	Sec. 26,	T.13N.,	R.4W.	AMC 79256
S.K.V. No. 160-A	787	598	Sec. 26,	T.13N.,	R.4W.	AMC 79257
S.K.V. No. 161-A	778	671	Sec. 27,	T.13N.,	R.4W.	AMC 79258
S.K.V. No. 162-A	787	672	Sec. 27,	T.13N.,	R.4W.	AMC 79259
S.K.V. No. 163-A	787	673	Sec. 27,	T.13N.,	R.4W.	AMC 79260
S.K.V. No. 164-A	787	674	Sec. 27,	T.13N.,	R.4W.	AMC 79261
S.K.V. No. 165-A	787	675	Sec. 27,	T.13N.,	R.4W.	AMC 79262
S.K.V. No. 166-A	787	676	Sec. 27,	T.13N.,	R.4W.	AMC 79263
S.K.V. No. 167-A	787	677	Sec. 27,	T.13N.,	R.4W.	AMC 79264
S.K.V. No. 168-A	787	678	Sec. 27,	T.13N.,	R.4W.	AMC 79265
S.K.V. No. 169-A	787	599	Sec. 27,	T.13N.,	R.4W.	AMC 79266
S.K.V. No. 170-A	787	600	Sec. 27,	T.13N.,	R.4W.	AMC 79267
S.K.V. No. 171-A	787	601	Sec. 27,	T.13N.,	R.4W.	AMC 79268
S.K.V. No. 172-A	787	602	Sec. 27,	T.13N.,	R.4W.	AMC 79269
S.K.V. No. 173-A	787	603	Sec. 27,	T.13N.,	R.4W.	AMC 79270
S.K.V. No. 174-A	787	604	Sec. 27,	T.13N.,	R.4W.	AMC 79271
S.K.V. No. 175-A	787	605	Sec. 27,	T.13N.,	R.4W.	AMC 79272
S.K.V. No. 176-A	787	606	Sec. 27,	T.13N.,	R.4W.	AMC 79273
S.K.V. No. 177-A	787	607	Sec. 27,	T.13N.,	R.4W.	AMC 79274
S.K.V. No. 178-A	787	608	Sec. 27,	T.13N.,	R.4W.	AMC 79275
S.K.V. No. 179-A	787	609	Sec. 27,	T.13N.,	R.4W.	AMC 79276
S.K.V. No. 180-A	787	610	Sec. 27,	T.13N.,	R.4W.	AMC 79277
S.K.V. No. 181-A	787	611	Sec. 27,	T.13N.,	R.4W.	AMC 79278
S.K.V. No. 182-A	787	612	Sec. 27,	T.13N.,	R.4W.	AMC 79279
S.K.V. No. 183-A	787	613	Sec. 27,	T.13N.,	R.4W.	AMC 79280
S.K.V. No. 184-A	787	614	Sec. 27,	T.13N.,	R.4W.	AMC 79281
S.K.V. No. 185-A	787	615	Sec. 27,	T.13N.,	R.4W.	AMC 79282
S.K.V. No. 186-A	787	616	Sec. 27,	T.13N.,	R.4W.	AMC 79283

63

RECEIVED  
B.L.M. AZ STATE OFFICE

RECEIVED  
B.L.M. AZ STATE OFFICE  
SEP 30 10 16 AM '91  
PHOENIX, ARIZONA

Location Notice is Posted in	Section	Township	Range	Recorded	Book	Page	Name of Claim
AMC 79284	Sec. 27	T. 13N.	R. 4W.	787	787	617	S.K.V. No. 187-A
AMC 79285	Sec. 27	T. 13N.	R. 4W.	787	787	618	S.K.V. No. 188-A
AMC 79286	Sec. 27	T. 13N.	R. 4W.	787	787	619	S.K.V. No. 189-A
AMC 79287	Sec. 27	T. 13N.	R. 4W.	787	787	620	S.K.V. No. 190-A
AMC 79288	Sec. 27	T. 13N.	R. 4W.	787	787	621	S.K.V. No. 191-A
AMC 79289	Sec. 27	T. 13N.	R. 4W.	787	787	622	S.K.V. No. 192-A
AMC 79290	Sec. 28	T. 13N.	R. 4W.	787	787	623	S.K.V. No. 193-A
AMC 79291	Sec. 28	T. 13N.	R. 4W.	787	787	624	S.K.V. No. 194-A
AMC 79292	Sec. 28	T. 13N.	R. 4W.	787	787	625	S.K.V. No. 195-A
AMC 79293	Sec. 28	T. 13N.	R. 4W.	787	787	626	S.K.V. No. 196-A
AMC 79294	Sec. 28	T. 13N.	R. 4W.	787	787	627	S.K.V. No. 197-A
AMC 79295	Sec. 28	T. 13N.	R. 4W.	787	787	628	S.K.V. No. 198-A
AMC 79296	Sec. 28	T. 13N.	R. 4W.	787	787	629	S.K.V. No. 199-A
AMC 79297	Sec. 28	T. 13N.	R. 4W.	787	787	630	S.K.V. No. 200-A
AMC 79298	Sec. 28	T. 13N.	R. 4W.	787	787	631	S.K.V. No. 201-A
AMC 79299	Sec. 28	T. 13N.	R. 4W.	787	787	632	S.K.V. No. 202-A
AMC 79300	Sec. 28	T. 13N.	R. 4W.	787	787	633	S.K.V. No. 203-A
AMC 79301	Sec. 28	T. 13N.	R. 4W.	787	787	634	S.K.V. No. 204-A
AMC 79302	Sec. 28	T. 13N.	R. 4W.	787	787	635	S.K.V. No. 205-A
AMC 79303	Sec. 28	T. 13N.	R. 4W.	787	787	636	S.K.V. No. 206-A
AMC 79304	Sec. 28	T. 13N.	R. 4W.	787	787	637	S.K.V. No. 207-A
AMC 79305	Sec. 28	T. 13N.	R. 4W.	787	787	638	S.K.V. No. 208-A
AMC 79306	Sec. 28	T. 13N.	R. 4W.	787	787	639	S.K.V. No. 217-A
AMC 79307	Sec. 28	T. 13N.	R. 4W.	787	787	640	S.K.V. No. 218-A
AMC 79308	Sec. 28	T. 13N.	R. 4W.	787	787	641	S.K.V. No. 219-A
AMC 79309	Sec. 28	T. 13N.	R. 4W.	787	787	642	S.K.V. No. 220-A
AMC 79310	Sec. 28	T. 13N.	R. 4W.	787	787	643	S.K.V. No. 221-A
AMC 79311	Sec. 28	T. 13N.	R. 4W.	787	787	644	S.K.V. No. 222-A
AMC 79312	Sec. 28	T. 13N.	R. 4W.	787	787	645	S.K.V. No. 223-A
AMC 79313	Sec. 28	T. 13N.	R. 4W.	787	787	646	S.K.V. No. 224-A
AMC 79086	Sec. 30	T. 12 1/2 N.	R. 3W.	779	613	779	S.K.V. No. 241
AMC 79087	Sec. 30	T. 12 1/2 N.	R. 3W.	780	613	780	S.K.V. No. 242
AMC 79088	Sec. 30	T. 12 1/2 N.	R. 3W.	781	613	781	S.K.V. No. 243
AMC 79089	Sec. 30	T. 12 1/2 N.	R. 3W.	782	613	782	S.K.V. No. 244
AMC 79090	Sec. 30	T. 12 1/2 N.	R. 3W.	783	613	783	S.K.V. No. 245
AMC 79091	Sec. 30	T. 12 1/2 N.	R. 3W.	784	613	784	S.K.V. No. 246
AMC 79092	Sec. 30	T. 12 1/2 N.	R. 3W.	785	613	785	S.K.V. No. 247
AMC 79093	Sec. 30	T. 12 1/2 N.	R. 3W.	786	613	786	S.K.V. No. 248
AMC 79314	Sec. 30	T. 12 1/2 N.	R. 3W.	794	794	249-A	S.K.V. No. 249-A
AMC 79315	Sec. 30	T. 12 1/2 N.	R. 3W.	794	794	250-A	S.K.V. No. 250-A
AMC 79316	Sec. 30	T. 12 1/2 N.	R. 3W.	794	794	251-A	S.K.V. No. 251-A
AMC 79317	Sec. 30	T. 12 1/2 N.	R. 3W.	794	794	252-A	S.K.V. No. 252-A
AMC 79318	Sec. 30	T. 12 1/2 N.	R. 3W.	794	794	253-A	S.K.V. No. 253-A
AMC 79319	Sec. 30	T. 12 1/2 N.	R. 3W.	794	794	254-A	S.K.V. No. 254-A
AMC 79320	Sec. 30	T. 12 1/2 N.	R. 3W.	794	794	255-A	S.K.V. No. 255-A
AMC 79321	Sec. 30	T. 12 1/2 N.	R. 3W.	794	794	256-A	S.K.V. No. 256-A
AMC 79322	Sec. 29	T. 12 1/2 N.	R. 3W.	794	794	257-A	S.K.V. No. 257-A
AMC 79323	Sec. 29	T. 12 1/2 N.	R. 3W.	794	794	258-A	S.K.V. No. 258-A
AMC 79324	Sec. 29	T. 12 1/2 N.	R. 3W.	794	794	259-A	S.K.V. No. 259-A
AMC 79325	Sec. 29	T. 12 1/2 N.	R. 3W.	794	794	260-A	S.K.V. No. 260-A
AMC 79326	Sec. 29	T. 12 1/2 N.	R. 3W.	794	794	261-A	S.K.V. No. 261-A
AMC 79327	Sec. 29	T. 12 1/2 N.	R. 3W.	794	794	262-A	S.K.V. No. 262-A
AMC 79328	Sec. 29	T. 12 1/2 N.	R. 3W.	794	794	263-A	S.K.V. No. 263-A
AMC 79329	Sec. 29	T. 12 1/2 N.	R. 3W.	794	794	264-A	S.K.V. No. 264-A
AMC 79330	Sec. 20	T. 12 1/2 N.	R. 3W.	794	794	301-A	S.K.V. No. 301-A
AMC 79331	Sec. 20	T. 12 1/2 N.	R. 3W.	794	794	302-A	S.K.V. No. 302-A
AMC 79332	Sec. 20	T. 12 1/2 N.	R. 3W.	794	794	303-A	S.K.V. No. 303-A
AMC 79333	Sec. 20	T. 12 1/2 N.	R. 3W.	794	794	304-A	S.K.V. No. 304-A
AMC 79334	Sec. 19	T. 12 1/2 N.	R. 3W.	794	794	305-A	S.K.V. No. 305-A
AMC 79335	Sec. 19	T. 12 1/2 N.	R. 3W.	794	794	306-A	S.K.V. No. 306-A
AMC 79336	Sec. 19	T. 12 1/2 N.	R. 3W.	794	794	307-A	S.K.V. No. 307-A
AMC 79337	Sec. 19	T. 12 1/2 N.	R. 3W.	794	794	308-A	S.K.V. No. 308-A
AMC 79338	Sec. 19	T. 12 1/2 N.	R. 3W.	794	794	309-A	S.K.V. No. 309-A

<u>Name of Claim</u>	<u>Recorded</u>		<u>Location Notice is Posted in</u>			<u>BLM Serial Number</u>
	<u>Book</u>	<u>Page</u>	<u>Section</u>	<u>Township</u>	<u>Range</u>	
S.K.V. No. 310-A	794	180	Sec. 19,	T.12½N.,	R.3W.	AMC 79339
S.K.V. No. 311-A	794	181	Sec. 19,	T.12½N.,	R.3W.	AMC 79340
S.K.V. No. 312-A	794	182	Sec. 19,	T.12½N.,	R.3W.	AMC 79341
S.K.V. No. 313	613	815	Sec. 19,	T.12½N.,	R.3W.	AMC 79122
S.K.V. No. 314	613	816	Sec. 19,	T.12½N.,	R.3W.	AMC 79123
S.K.V. No. 315	613	817	Sec. 19,	T.12½N.,	R.3W.	AMC 79124
S.K.V. No. 316	613	818	Sec. 19,	T.12½N.,	R.3W.	AMC 79125
S.K.V. No. 317	612	819	Sec. 19,	T.12½N.,	R.3W.	AMC 79126
S.K.V. No. 318-A	634	189	Sec. 19,	T.12½N.,	R.3W.	AMC 79127
S.K.V. No. 319	612	821	Sec. 19,	T.12½N.,	R.3W.	AMC 79128
S.K.V. No. 320	613	822	Sec. 19,	T.12½N.,	R.3W.	AMC 79129

RECEIVED  
BLM AZ STATE OFFICE  
SEP 30 10 16 AM '91  
PHOENIX, ARIZONA

11 -

When recorded, mail to:



INSTRUMENT # 9136381  
OFFICIAL RECORDS OF  
YAVAPAI COUNTY  
PATSY C. JENNEY  
REQUEST OF:

PHELPS DODGE  
DATE: 09/25/91 TIME: 11:05  
FEE: 7.00 SC: 4.00 FT:  
BOOK 2401 PAGE 806 PAGES: 007

WC

**RUSH**

**INDEXED &  
MICROFILMED**

**CAPTION HEADING:** \_\_\_\_\_

BK	FEE
	\$1
MAP	\$4
	\$5
PCL	\$1
	\$16

RECEIVED  
BLM AZ STATE OFFICE  
PHOENIX, ARIZONA  
SEP 30 10 15 AM '91

BOOK **2401** PAGE **806**

(THIS FORM FOR RECORDER'S USE ONLY)

UNITED STATES  
DEPARTMENT OF THE INTERIOR  
BUREAU OF LAND MANAGEMENT

RECEIPT AND ACCOUNTING ADVICE

NO. 1666675  
09/30/91

Subject: AFFIDAVITS OF ASSESSMENT WORK (200) 2 4 12 1,000.00

Applicant: PHELPS DODGE CORPORATION  
4521 STATE HW. 666  
MORENCI, AZ 85540-9795  
Remitter: SAME, CK # 302-18143  
865-4521

*OK y.*

Assignor:

LEASE MANAGEMENT DATA  NEW  UPDATE  PAYMENT

ORIGINAL SERIAL NO.	ASG.	TYPE	ST.	CTY.	FUND SYMBOL	ACRES/UNITS	RATE
AMC 79130, ET AL.							

AMOUNT	ANV. DATE	EXP. DATE	BILL CYC.	S/C	DISTRICT	NEXT BILL	MISC. DATA	U of M	ACTUAL UNITS

ASSIGNMENT SERIAL NO.	ASG.	TYPE	ST.	CTY.	FUND SYMBOL	ACRES/UNITS	RATE

AMOUNT	ANV. DATE	EXP. DATE	BILL CYC.	S/C	DISTRICT	NEXT BILL	MISC. DATA	U of M	ACTUAL UNITS

APPLY REMITTANCE

ACTION	FUND SYMBOL	CTY.	AMOUNT
FILED FEE			
RENTAL			
EARNED			
FUND			
TOTAL			
AMOUNT DUE			

Remarks:

*ack WJ*

BY:

DATE:

FOR MMS USE ONLY

BILLEE	FOREST REFUGE
NUMBER	
OCS SECTION	
CODE	

Lease in Escrow?  
KGS? Of Interest?  
Auto Escalates? Operating Rights?  
Auto Renew? Operator  
Bond Filed?

to each of the mining claims. Said expenditure was made in good faith for the purpose of exploring, improving and developing said contiguous groups of mining claims, and was intended as annual labor and improvements for each and all of the above-described unpatented mining claims for the assessment year ending at 12 o'clock Meridian, September 1, 1991.

*F. Menzer*  
\_\_\_\_\_  
For Phelps Dodge Corporation

STATE OF ARIZONA    )  
                          ) ss:  
County of Greenlee )

Subscribed and sworn to before me this 16th day of September, 1991, by Fred J. Menzer.

**SEAL**

*Linda M. Stacy*  
\_\_\_\_\_  
Notary Public

My Commission Expires:

My Commission Expires March 16, 1993

RECEIVED  
B.L.M. AZ STATE OFFICE  
SEP 30 10 17 AM '91  
PHOENIX, ARIZONA



**AFFIDAVIT OF LABOR PERFORMED  
AND IMPROVEMENTS MADE**

STATE OF ARIZONA     )  
                          ) ss:  
County of Greenlee    )

RECEIVED  
BLM AZ STATE OFFICE  
SEP 30 10 16 AM '91  
PHOENIX, ARIZONA

Fred J. Menzer, being first duly sworn, deposes and says that he is a citizen of the United States and more than eighteen (18) years of age, and resides in Morenci, County of Greenlee, State of Arizona, and is personally acquainted with the mining claims situated in the Copper Basin Mining District, Yavapai County, Arizona, the names and books and pages of recording in the office of the County Recorder of Yavapai County, Arizona, and the Bureau of Land Management serial numbers and the location of the Notices of Location of which are described in Exhibit "A" attached hereto and by this reference incorporated herein.

That between 12 o'clock noon September 1, 1990 and 12 o'clock noon September 1, 1991 at least One Hundred Dollars (\$100.00) worth of work and improvements were done and performed for the benefit of each of the aforementioned claims. Such work and improvements were made by and at the expense of Phelps Dodge Corporation, owners of said claims whose address is 4521 State Hwy. 666, Morenci, Arizona 85540-9795, for the purpose of complying with the laws of the United States pertaining to assessment or annual work and Jim Williams Drilling Company of Prescott, Arizona was the entity employed by said owner and who labored upon said claims, did said work and improvements, the same being as follows, to wit: Rotary drilling operations in hole SK-22V, hole was drilled from the surface to a depth of 507 feet. Road and site renovation was performed by Phelps Dodge Corporation.

Said labor was performed and improvements made for the benefit of each and all said mining claims comprising said contiguous groups as part of a general plan of exploration, improvements and development, and they tend to improve and develop each and all of said mining claims. The amount expended for and the value of said labor and improvements is more than One Hundred Dollars (\$100.00) for each of the mining claims and at least said amount was made in good faith for the purpose of exploring, improving and developing said contiguous groups of mining claims, and was intended as annual labor and

improvements for each and all of the above-described unpatented mining claims for the assessment year ending at 12 o'clock Meridian, September 1, 1991.

*F. Menzer*  
For Phelps Dodge Corporation

STATE OF ARIZONA )  
                          ) ss:  
County of Greenlee )

Subscribed and sworn to before me this 16th day of September, 1991, by Fred J. Menzer.

**SEAL**

*Linda M. Stacy*  
Notary Public

My Commission Expires:

My Commission Expires March 16, 1993

RECEIVED  
BLM AZ STATE OFFICE  
SEP 30 10 16 AM '91  
PHOENIX, ARIZONA

**EXHIBIT "A"**

BLM RECEIVED  
 SEP 20 10 11 AM '51  
 PHOENIX OFFICE

Name of Claim	Recorded		Location Notice is Posted in			BLM Serial Number
	Book	Page	Section	Township	Range	
V.I.H. 1	179	449	Sec. 16,	T.13N.,	R.3W.	AMC 79350
V.I.H. 2	179	450	Sec. 16,	T.13N.,	R.3W.	AMC 79351
V.I.H. 3	179	451	Sec. 17,	T.13N.,	R.3W.	AMC 79352
V.I.H. 4	179	452	Sec. 17,	T.13N.,	R.3W.	AMC 79353
V.I.H. 5	179	452	Sec. 17,	T.13N.,	R.3W.	AMC 79354
V.I.H. 6A	191	550	Sec. 20,	T.13N.,	R.3W.	AMC 79355
V.I.H. 7	180	44	Sec. 20,	T.13N.,	R.3W.	AMC 79356
V.I.H. 8	180	45	Sec. 20,	T.13N.,	R.3W.	AMC 79357
V.I.H. 9	180	46	Sec. 20,	T.13N.,	R.3W.	AMC 79358
V.I.H. 10	180	47	Sec. 20,	T.13N.,	R.3W.	AMC 79359
V.I.H. 11	180	48	Sec. 20,	T.13N.,	R.3W.	AMC 79360
V.I.H. 12	180	49	Sec. 20,	T.13N.,	R.3W.	AMC 79361
V.I.H. 13	180	50	Sec. 20,	T.13N.,	R.3W.	AMC 79362
V.I.H. 14	180	51	Sec. 20,	T.13N.,	R.3W.	AMC 79363
V.I.H. 15	180	52	Sec. 20,	T.13N.,	R.3W.	AMC 79364
V.I.H. 16	180	53	Sec. 20,	T.13N.,	R.3W.	AMC 79365
V.I.H. 17	181	156	Sec. 20,	T.13N.,	R.3W.	AMC 79366
V.I.H. 18	181	157	Sec. 20,	T.13N.,	R.3W.	AMC 79367
V.I.H. 19	181	158	Sec. 20,	T.13N.,	R.3W.	AMC 79368
V.I.H. 20	181	159	Sec. 20,	T.13N.,	R.3W.	AMC 79369
V.I.H. 21A	181	293	Sec. 20,	T.13N.,	R.3W.	AMC 79370
V.I.H. 22	181	161	Sec. 20,	T.13N.,	R.3W.	AMC 79371
V.I.H. 23	181	162	Sec. 29,	T.13N.,	R.3W.	AMC 79372
V.I.H. 24	181	163	Sec. 29,	T.13N.,	R.3W.	AMC 79373
V.I.H. 25	181	164	Sec. 29,	T.13N.,	R.3W.	AMC 79374
V.I.H. 26	181	165	Sec. 29,	T.13N.,	R.3W.	AMC 79375
V.I.H. 27	181	166	Sec. 29,	T.13N.,	R.3W.	AMC 79376
V.I.H. 28	181	167	Sec. 29,	T.13N.,	R.3W.	AMC 79377
V.I.H. 29	181	168	Sec. 29,	T.13N.,	R.3W.	AMC 79378
V.I.H. 30	181	169	Sec. 29,	T.13N.,	R.3W.	AMC 79379
V.I.H. 31	181	170	Sec. 29,	T.13N.,	R.3W.	AMC 79380
V.I.H. 32	181	171	Sec. 29,	T.13N.,	R.3W.	AMC 79381
V.I.H. 33	181	172	Sec. 29,	T.13N.,	R.3W.	AMC 79382
V.I.H. 34	181	173	Sec. 29,	T.13N.,	R.3W.	AMC 79383
V.I.H. 35	181	174	Sec. 29,	T.13N.,	R.3W.	AMC 79384
V.I.H. 36	181	175	Sec. 29,	T.13N.,	R.3W.	AMC 79385
V.I.H. 37	181	176	Sec. 29,	T.13N.,	R.3W.	AMC 79386
V.I.H. 38	181	177	Sec. 29,	T.13N.,	R.3W.	AMC 79387
V.I.H. 39	181	178	Sec. 29,	T.13N.,	R.3W.	AMC 79388
V.I.H. 40	181	179	Sec. 29,	T.13N.,	R.3W.	AMC 79389
V.I.H. 41	181	180	Sec. 28,	T.13N.,	R.3W.	AMC 79390
V.I.H. 42	181	181	Sec. 28,	T.13N.,	R.3W.	AMC 79391
V.I.H. 43	181	182	Sec. 28,	T.13N.,	R.3W.	AMC 79392
V.I.H. 44	181	183	Sec. 28,	T.13N.,	R.3W.	AMC 79393
V.I.H. 45	181	184	Sec. 28,	T.13N.,	R.3W.	AMC 79394
V.I.H. 46	181	185	Sec. 28,	T.13N.,	R.3W.	AMC 79395
V.I.H. 47	181	186	Sec. 28,	T.13N.,	R.3W.	AMC 79396
V.I.H. 48	181	187	Sec. 28,	T.13N.,	R.3W.	AMC 79397
V.I.H. 49	181	188	Sec. 28,	T.13N.,	R.3W.	AMC 79398
V.I.H. 50	181	189	Sec. 28,	T.13N.,	R.3W.	AMC 79399
V.I.H. 51	181	190	Sec. 28,	T.13N.,	R.3W.	AMC 79400
V.I.H. 52	181	191	Sec. 28,	T.13N.,	R.3W.	AMC 79401
V.I.H. 53	181	192	Sec. 28,	T.13N.,	R.3W.	AMC 79402
V.I.H. 54	181	193	Sec. 28,	T.13N.,	R.3W.	AMC 79403
V.I.H. 55	181	194	Sec. 28,	T.13N.,	R.3W.	AMC 79404
V.I.H. 56	181	195	Sec. 28,	T.13N.,	R.3W.	AMC 79405
V.I.H. 57	181	196	Sec. 21,	T.13N.,	R.3W.	AMC 79406
V.I.H. 58	191	551	Sec. 17,	T.13N.,	R.3W.	AMC 79407
V.I.H. 59	191	552	Sec. 17,	T.13N.,	R.3W.	AMC 79408
V.I.H. 60	191	553	Sec. 20,	T.13N.,	R.3W.	AMC 79409
V.I.H. 61	191	554	Sec. 20,	T.13N.,	R.3W.	AMC 79410
V.I.H. 62	191	555	Sec. 20,	T.13N.,	R.3W.	AMC 79411
V.I.H. 63	200	328	Sec. 21,	T.13N.,	R.3W.	AMC 79412

63

RECEIVED OFFICE  
BLM AZ STATE  
SEP 30 10 17 AM '91  
PHOENIX

Name of Claim	Recorded		Location Notice is Posted in			BLM Serial Number
	Book	Page	Section	Township	Range	
V.I.H. 64	200	329	Sec. 21,	T.13N.,	R.3W.	AMC 79413
V.I.H. 65	200	330	Sec. 21,	T.13N.,	R.3W.	AMC 79414
V.I.H. 66	200	331	Sec. 21,	T.13N.,	R.3W.	AMC 79415
V.I.H. 67-A	868	770	Sec. 21,	T.13N.,	R.3W.	AMC 79422
V.I.H. 68-A	971	314	Sec. 21,	T.13N.,	R.3W.	AMC 79423
V.I.H. 69-A	203	566	Sec. 16,	T.13N.,	R.3W.	AMC 79418
V.I.H. 70-A	634	191	Sec. 16,	T.13N.,	R.3W.	AMC 79419
V.I.H. 71-A	847	990	Sec. 16,	T.13N.,	R.3W.	AMC 79420
V.I.H. 72-A	1017	785	Sec. 16,	T.13N.,	R.3W.	AMC 79421
V.I.H. Fraction No. 1A'	634	190	Sec. 20,	T.13N.,	R.3W.	AMC 79424
Cee Bee No. 1	613	283	Sec. 21,	T.13N.,	R.3W.	AMC 79425
Cee Bee No. 2	613	284	Sec. 21,	T.13N.,	R.3W.	AMC 79426
Cee Bee No. 3	613	285	Sec. 21,	T.13N.,	R.3W.	AMC 79427
Cee Bee No. 4	613	286	Sec. 21,	T.13N.,	R.3W.	AMC 79428
Cee Bee No. 5	613	287	Sec. 21,	T.13N.,	R.3W.	AMC 79429
Cee Bee No. 6	613	288	Sec. 21,	T.13N.,	R.3W.	AMC 79430
Cee Bee No. 7	613	289	Sec. 21,	T.13N.,	R.3W.	AMC 79431
Cee Bee No. 8	613	290	Sec. 21,	T.13N.,	R.3W.	AMC 79432
Cee Bee No. 9	613	291	Sec. 21,	T.13N.,	R.3W.	AMC 79433
Cee Bee No. 10	613	292	Sec. 21,	T.13N.,	R.3W.	AMC 79434
Cee Bee No. 11	613	293	Sec. 28,	T.13N.,	R.3W.	AMC 79435
Cee Bee No. 12	613	294	Sec. 28,	T.13N.,	R.3W.	AMC 79436
Cee Bee No. 13	613	295	Sec. 28,	T.13N.,	R.3W.	AMC 79437
Cee Bee No. 14	613	296	Sec. 28,	T.13N.,	R.3W.	AMC 79438
Cee Bee No. 15	613	297	Sec. 28,	T.13N.,	R.3W.	AMC 79439
Cee Bee No. 16	613	298	Sec. 28,	T.13N.,	R.3W.	AMC 79440
Cee Bee No. 17	613	299	Sec. 28,	T.13N.,	R.3W.	AMC 79441
Cee Bee No. 18	613	300	Sec. 28,	T.13N.,	R.3W.	AMC 79442
Cee Bee No. 19	613	301	Sec. 33,	T.13N.,	R.3W.	AMC 79443
Cee Bee No. 20	613	302	Sec. 33,	T.13N.,	R.3W.	AMC 79444
Cee Bee No. 21	613	303	Sec. 33,	T.13N.,	R.3W.	AMC 79445
Cee Bee No. 22	613	304	Sec. 33,	T.13N.,	R.3W.	AMC 79446
Cee Bee No. 23	613	305	Sec. 33,	T.13N.,	R.3W.	AMC 79447
Cee Bee No. 24	613	306	Sec. 33,	T.13N.,	R.3W.	AMC 79448
Cee Bee No. 25	613	307	Sec. 33,	T.13N.,	R.3W.	AMC 79449
Cee Bee No. 26	613	308	Sec. 33,	T.13N.,	R.3W.	AMC 79450
Cee Bee No. 27	613	309	Sec. 33,	T.13N.,	R.3W.	AMC 79451
Cee Bee No. 28	613	310	Sec. 33,	T.13N.,	R.3W.	AMC 79452
Cee Bee No. 29	613	311	Sec. 33,	T.13N.,	R.3W.	AMC 79453
Cee Bee No. 30	613	312	Sec. 33,	T.13N.,	R.3W.	AMC 79454
Cee Bee No. 31	613	313	Sec. 33,	T.13N.,	R.3W.	AMC 79455
Cee Bee No. 32	613	314	Sec. 33,	T.13N.,	R.3W.	AMC 79456
Cee Bee No. 33	613	315	Sec. 33,	T.13N.,	R.3W.	AMC 79457
Cee Bee No. 34	613	316	Sec. 33,	T.13N.,	R.3W.	AMC 79458
Cee Bee No. 35	613	317	Sec. 33,	T.13N.,	R.3W.	AMC 79459
Cee Bee No. 36	613	318	Sec. 33,	T.13N.,	R.3W.	AMC 79460
Cee Bee No. 37-A	634	170	Sec. 32,	T.13N.,	R.3W.	AMC 79461
Cee Bee No. 38	613	320	Sec. 32,	T.13N.,	R.3W.	AMC 79462
Cee Bee No. 39	613	321	Sec. 32,	T.13N.,	R.3W.	AMC 79463
Cee Bee No. 40	613	322	Sec. 32,	T.13N.,	R.3W.	AMC 79464
Cee Bee No. 41	613	323	Sec. 32,	T.13N.,	R.3W.	AMC 79465
Cee Bee No. 42	613	324	Sec. 32,	T.13N.,	R.3W.	AMC 79466
Cee Bee No. 43	613	325	Sec. 32,	T.13N.,	R.3W.	AMC 79467
Cee Bee No. 44-A	634	171	Sec. 32,	T.13N.,	R.3W.	AMC 79468
Cee Bee No. 45	613	327	Sec. 32,	T.13N.,	R.3W.	AMC 79469
Cee Bee No. 46-A	789	407	Sec. 32,	T.13N.,	R.3W.	AMC 79681
Cee Bee No. 47-A	789	408	Sec. 32,	T.13N.,	R.3W.	AMC 79682
Cee Bee No. 48-A	789	409	Sec. 32,	T.13N.,	R.3W.	AMC 79683
Cee Bee No. 49-A	613	331	Sec. 32,	T.13N.,	R.3W.	AMC 79684
Cee Bee No. 52-A	789	411	Sec. 32,	T.13N.,	R.3W.	AMC 79685
Cee Bee No. 53-A	789	412	Sec. 32,	T.13N.,	R.3W.	AMC 79686
Cee Bee No. 54-A	789	413	Sec. 32,	T.13N.,	R.3W.	AMC 79687

62

RECEIVED OFFICE  
BLM AZ STATE OFFICE  
SEP 30 10 17 AM '91  
PHOENIX, ARIZONA

Name of Claim	Recorded		Location Notice is Posted in			BLM Serial Number
	Book	Page	Section	Township	Range	
Cee Bee No. 55-A ✓	789	414	Sec. 32,	T.13N.,	R.3W.	AMC 79688 ✓
Cee Bee No. 56	613	336	Sec. 32,	T.13N.,	R.3W.	AMC 79478
Cee Bee No. 57	613	337	Sec. 32,	T.13N.,	R.3W.	AMC 79479
Cee Bee No. 58	613	338	Sec. 32,	T.13N.,	R.3W.	AMC 79480
Cee Bee No. 59	613	339	Sec. 32,	T.13N.,	R.3W.	AMC 79481
Cee Bee No. 60	613	340	Sec. 30,	T.13N.,	R.3W.	AMC 79482
Cee Bee No. 61	613	341	Sec. 29,	T.13N.,	R.3W.	AMC 79483
Cee Bee No. 62	613	342	Sec. 29,	T.13N.,	R.3W.	AMC 79484
Cee Bee No. 63	613	343	Sec. 30,	T.13N.,	R.3W.	AMC 79485
Cee Bee No. 64	613	344	Sec. 31,	T.13N.,	R.3W.	AMC 79486
Cee Bee No. 65	613	345	Sec. 31,	T.13N.,	R.3W.	AMC 79487
Cee Bee No. 66	613	346	Sec. 31,	T.13N.,	R.3W.	AMC 79488
Cee Bee No. 67	613	347	Sec. 31,	T.13N.,	R.3W.	AMC 79489
Cee Bee No. 68-A	789	415	Sec. 31,	T.13N.,	R.3W.	AMC 79689
Cee Bee No. 69	613	349	Sec. 31,	T.13N.,	R.3W.	AMC 79491
Cee Bee No. 70	613	350	Sec. 31,	T.13N.,	R.3W.	AMC 79492
Cee Bee No. 71-A	789	416	Sec. 31,	T.13N.,	R.3W.	AMC 79690
Cee Bee No. 72-A	789	417	Sec. 31,	T.13N.,	R.3W.	AMC 79691
Cee Bee No. 73	613	353	Sec. 31,	T.13N.,	R.3W.	AMC 79495
Cee Bee No. 74	613	354	Sec. 31,	T.13N.,	R.3W.	AMC 79496
Cee Bee No. 75-A	789	418	Sec. 31,	T.13N.,	R.3W.	AMC 79692
Cee Bee No. 76-A	789	419	Sec. 31,	T.13N.,	R.3W.	AMC 79693
Cee Bee No. 77	613	357	Sec. 31,	T.13N.,	R.3W.	AMC 79499
Cee Bee No. 78	613	358	Sec. 31,	T.13N.,	R.3W.	AMC 79500
Cee Bee No. 79	613	359	Sec. 31,	T.13N.,	R.3W.	AMC 79501
Cee Bee No. 80	613	360	Sec. 31,	T.13N.,	R.3W.	AMC 79502
Cee Bee No. 81	613	361	Sec. 31,	T.13N.,	R.3W.	AMC 79503
Cee Bee No. 82	613	362	Sec. 31,	T.13N.,	R.3W.	AMC 79504
Cee Bee No. 83-A	789	421	Sec. 31,	T.13N.,	R.3W.	AMC 79694
Cee Bee No. 84-A	789	420	Sec. 31,	T.13N.,	R.3W.	AMC 79695
Cee Bee No. 85	613	365	Sec. 31,	T.13N.,	R.3W.	AMC 79507
Cee Bee No. 86	613	366	Sec. 31,	T.13N.,	R.3W.	AMC 79508
Cee Bee No. 87	613	367	Sec. 31,	T.13N.,	R.3W.	AMC 79509
Cee Bee No. 88	613	368	Sec. 31,	T.13N.,	R.3W.	AMC 79510
Cee Bee No. 89	613	369	Sec. 31,	T.13N.,	R.3W.	AMC 79511
Cee Bee No. 90-A	789	430	Sec. 31,	T.13N.,	R.3W.	AMC 79696
Cee Bee No. 91-A	789	422	Sec. 31,	T.13N.,	R.3W.	AMC 79697
Cee Bee No. 92-A	789	423	Sec. 31,	T.13N.,	R.3W.	AMC 79698
Cee Bee No. 93	613	373	Sec. 31,	T.13N.,	R.3W.	AMC 79515
Cee Bee No. 94-A	789	429	Sec. 31,	T.13N.,	R.3W.	AMC 79699
Cee Bee No. 95-A	789	424	Sec. 21,	T.13N.,	R.3W.	AMC 79700
Cee Bee No. 96-A	789	425	Sec. 31,	T.13N.,	R.3W.	AMC 79701
Cee Bee No. 97-A	789	428	Sec. 31,	T.13N.,	R.3W.	AMC 79702
Cee Bee No. 98-A	789	427	Sec. 31,	T.13N.,	R.3W.	AMC 79703
Cee Bee No. 99-A	789	426	Sec. 31,	T.13N.,	R.3W.	AMC 79704
Cee Bee No. 100	613	380	Sec. 31,	T.13N.,	R.3W.	AMC 79522
Cee Bee No. 101	613	381	Sec. 31,	T.13N.,	R.3W.	AMC 79523
Cee Bee No. 102	613	382	Sec. 31,	T.13N.,	R.3W.	AMC 79524
Cee Bee No. 103	613	383	Sec. 31,	T.13N.,	R.3W.	AMC 79525
Cee Bee No. 104	613	384	Sec. 30,	T.13N.,	R.3W.	AMC 79526
Cee Bee No. 105	613	385	Sec. 30,	T.13N.,	R.3W.	AMC 79527
Cee Bee No. 106	613	386	Sec. 30,	T.13N.,	R.3W.	AMC 79528
Cee Bee No. 107	613	387	Sec. 30,	T.13N.,	R.3W.	AMC 79529
Cee Bee No. 108	613	388	Sec. 30,	T.13N.,	R.3W.	AMC 79530
Cee Bee No. 109	613	389	Sec. 30,	T.13N.,	R.3W.	AMC 79531
Cee Bee No. 110	613	390	Sec. 30,	T.13N.,	R.3W.	AMC 79532
Cee Bee No. 111	613	391	Sec. 30,	T.13N.,	R.3W.	AMC 79533
Cee Bee No. 112	612	392	Sec. 30,	T.13N.,	R.3W.	AMC 79534
Cee Bee No. 113	613	393	Sec. 30,	T.13N.,	R.3W.	AMC 79535
Cee Bee No. 114	613	394	Sec. 30,	T.13N.,	R.3W.	AMC 79536
Cee Bee No. 115	613	395	Sec. 30,	T.13N.,	R.3W.	AMC 79537
Cee Bee No. 116	613	396	Sec. 30,	T.13N.,	R.3W.	AMC 79538
Cee Bee No. 117	613	397	Sec. 30,	T.13N.,	R.3W.	AMC 79539

63

RECEIVED  
BLM AZ STATE OFFICE  
SEP 30 10 17 AM '91  
PHOENIX, ARIZONA  
BLM

Name of Claim	Recorded		Location Notice is Posted in			BLM Serial Number
	Book	Page	Section	Township	Range	
Cee Bee No. 118	613	398	Sec. 19,	T.13N.,	R.3W.	AMC 79540
Cee Bee No. 119	613	399	Sec. 19,	T.13N.,	R.3W.	AMC 79541
Cee Bee No. 120	613	400	Sec. 19,	T.13N.,	R.3W.	AMC 79542
Cee Bee No. 121	613	401	Sec. 19,	T.13N.,	R.3W.	AMC 79543
Cee Bee No. 122	613	402	Sec. 19,	T.13N.,	R.3W.	AMC 79544
Cee Bee No. 123-A	634	175	Sec. 30,	T.13N.,	R.3W.	AMC 79545
Cee Bee No. 124-A	634	176	Sec. 30,	T.13N.,	R.3W.	AMC 79546
Cee Bee No. 125	613	405	Sec. 30,	T.13N.,	R.3W.	AMC 79547
Cee Bee No. 126	613	506	Sec. 30,	T.13N.,	R.3W.	AMC 79548
Cee Bee No. 127	613	407	Sec. 30,	T.13N.,	R.3W.	AMC 79549
Cee Bee No. 128	613	408	Sec. 30,	T.13N.,	R.3W.	AMC 79550
Cee Bee No. 129	613	409	Sec. 30,	T.13N.,	R.3W.	AMC 79551
Cee Bee No. 130	613	410	Sec. 19,	T.13N.,	R.3W.	AMC 79552
Cee Bee No. 131	613	411	Sec. 19,	T.13N.,	R.3W.	AMC 79553
Cee Bee No. 132	613	412	Sec. 19,	T.13N.,	R.3W.	AMC 79554
Cee Bee No. 133	613	413	Sec. 19,	T.13N.,	R.3W.	AMC 79555
Cee Bee No. 134	613	414	Sec. 19,	T.13N.,	R.3W.	AMC 79556
Cee Bee No. 135	613	415	Sec. 19,	T.13N.,	R.3W.	AMC 79557
Cee Bee No. 136	613	416	Sec. 19,	T.13N.,	R.3W.	AMC 79558
Cee Bee No. 137-A	648	880	Sec. 19,	T.13N.,	R.3W.	AMC 79705
Cee Bee No. 138-A	648	881	Sec. 19,	T.13N.,	R.3W.	AMC 79706
Cee Bee No. 139	613	419	Sec. 19,	T.13N.,	R.3W.	AMC 79561
Cee Bee No. 140	613	420	Sec. 30,	T.13N.,	R.3W.	AMC 79562
Cee Bee No. 141-A	648	882	Sec. 30,	T.13N.,	R.3W.	AMC 79707
Cee Bee No. 142-A	648	883	Sec. 30,	T.13N.,	R.3W.	AMC 79708
Cee Bee No. 143	613	423	Sec. 30,	T.13N.,	R.3W.	AMC 79565
Cee Bee No. 144	613	424	Sec. 30,	T.13N.,	R.3W.	AMC 79566
Cee Bee No. 145	613	425	Sec. 30,	T.13N.,	R.3W.	AMC 79567
Cee Bee No. 146	613	426	Sec. 30,	T.13N.,	R.3W.	AMC 79568
Cee Bee No. 147	613	427	Sec. 30,	T.13N.,	R.3W.	AMC 79569
Cee Bee No. 148	613	428	Sec. 19,	T.13N.,	R.3W.	AMC 79570
Cee Bee No. 149-A	648	884	Sec. 19,	T.13N.,	R.3W.	AMC 79709
Cee Bee No. 150	613	430	Sec. 19,	T.13N.,	R.3W.	AMC 79572
Cee Bee No. 151	613	431	Sec. 19,	T.13N.,	R.3W.	AMC 79573
Cee Bee No. 152	613	432	Sec. 20,	T.13N.,	R.3W.	AMC 79574
Cee Bee No. 153	613	433	Sec. 20,	T.13N.,	R.3W.	AMC 79575
Cee Bee No. 154	613	434	Sec. 20,	T.13N.,	R.3W.	AMC 79576
Cee Bee No. 155	613	435	Sec. 20,	T.13N.,	R.3W.	AMC 79577
Cee Bee No. 156	613	436	Sec. 17,	T.13N.,	R.3W.	AMC 79578
Cee Bee No. 157	613	437	Sec. 17,	T.13N.,	R.3W.	AMC 79579
Cee Bee No. 158	613	438	Sec. 17,	T.13N.,	R.3W.	AMC 79580
Cee Bee No. 159	613	439	Sec. 17,	T.13N.,	R.3W.	AMC 79581
Cee Bee No. 160-A	618	365	Sec. 17,	T.13N.,	R.3W.	AMC 79710
Cee Bee No. 161-A	634	177	Sec. 17,	T.13N.,	R.3W.	AMC 79711
Cee Bee No. 162	613	442	Sec. 17,	T.13N.,	R.3W.	AMC 79584
Cee Bee No. 163	613	443	Sec. 17,	T.13N.,	R.3W.	AMC 79585
Cee Bee No. 164-A	618	367	Sec. 17,	T.13N.,	R.3W.	AMC 79712
Cee Bee No. 165	613	445	Sec. 17,	T.13N.,	R.3W.	AMC 79587
Cee Bee No. 166-A	634	172	Sec. 17,	T.13N.,	R.3W.	AMC 79588
Cee Bee No. 167	613	447	Sec. 19,	T.12½N.,	R.3W.	AMC 79589
Cee Bee No. 168	613	448	Sec. 19,	T.12½N.,	R.3W.	AMC 79590
Cee Bee No. 169	613	449	Sec. 19,	T.12½N.,	R.3W.	AMC 79591
Cee Bee No. 170	613	450	Sec. 19,	T.12½N.,	R.3W.	AMC 79592
Cee Bee No. 171	613	451	Sec. 19,	T.12½N.,	R.3W.	AMC 79593
Cee Bee No. 172	613	452	Sec. 19,	T.12½N.,	R.3W.	AMC 79594
Cee Bee No. 173	613	453	Sec. 19,	T.12½N.,	R.3W.	AMC 79595
Cee Bee No. 174	613	454	Sec. 19,	T.12½N.,	R.3W.	AMC 79596
Cee Bee No. 175	613	455	Sec. 30,	T.12½N.,	R.3W.	AMC 79597
Cee Bee No. 176	613	456	Sec. 30,	T.12½N.,	R.3W.	AMC 79598
Cee Bee No. 177	613	457	Sec. 30,	T.12½N.,	R.3W.	AMC 79599
Cee Bee No. 178	613	458	Sec. 30,	T.12½N.,	R.3W.	AMC 79600
Cee Bee No. 179	613	459	Sec. 30,	T.12½N.,	R.3W.	AMC 79601
Cee Bee No. 180	613	460	Sec. 30,	T.12½N.,	R.3W.	AMC 79602

63

RECEIVED OFFICE  
BLM. AZ STATE  
SEP 30 10 17 AM '91  
PHOENIX, ARIZONA  
BLM Serial Number

Name of Claim	Recorded		Location Notice is Posted in			Serial Number
	Book	Page	Section	Township	Range	
Cee Bee No. 181	613	461	Sec. 30,	T.12½N.,	R.3W.	AMC 79603
Cee Bee No. 182	613	462	Sec. 30,	T.12½N.,	R.3W.	AMC 79604
Cee Bee No. 183	613	463	Sec. 30,	T.12½N.,	R.3W.	AMC 79605
Cee Bee No. 184	613	464	Sec. 30,	T.12½N.,	R.3W.	AMC 79606
Cee Bee No. 185	613	465	Sec. 19,	T.12½N.,	R.3W.	AMC 79607
Cee Bee No. 186	613	466	Sec. 19,	T.12½N.,	R.3W.	AMC 79608
Cee Bee No. 187	613	467	Sec. 19,	T.12½N.,	R.3W.	AMC 79609
Cee Bee No. 188	613	468	Sec. 19,	T.12½N.,	R.3W.	AMC 79610
Cee Bee No. 189	613	469	Sec. 19,	T.12½N.,	R.3W.	AMC 79611
Cee Bee No. 190	613	470	Sec. 19,	T.12½N.,	R.3W.	AMC 79612
Cee Bee No. 191	613	471	Sec. 19,	T.12½N.,	R.3W.	AMC 79613
Cee Bee No. 192	613	472	Sec. 19,	T.12½N.,	R.3W.	AMC 79614
Cee Bee No. 193	613	473	Sec. 30,	T.12½N.,	R.3W.	AMC 79615
Cee Bee No. 194	613	473	Sec. 30,	T.12½N.,	R.3W.	AMC 79616
Cee Bee No. 195	613	475	Sec. 30,	T.12½N.,	R.3W.	AMC 79617
Cee Bee No. 196	613	476	Sec. 30,	T.12½N.,	R.3W.	AMC 79618
Cee Bee No. 197	613	477	Sec. 30,	T.12½N.,	R.3W.	AMC 79619
Cee Bee No. 198	613	478	Sec. 30,	T.12½N.,	R.3W.	AMC 79620
Cee Bee No. 199	613	479	Sec. 30,	T.12½N.,	R.3W.	AMC 79621
Cee Bee No. 200	613	480	Sec. 30,	T.12½N.,	R.3W.	AMC 79622
Cee Bee No. 201	613	481	Sec. 30,	T.12½N.,	R.3W.	AMC 79623
Cee Bee No. 202	613	482	Sec. 30,	T.12½N.,	R.3W.	AMC 79624
Cee Bee No. 203-A	634	178	Sec. 20,	T.12½N.,	R.3W.	AMC 79625
Cee Bee No. 204-A	634	179	Sec. 20,	T.12½N.,	R.3W.	AMC 79626
Cee Bee No. 205-A	634	180	Sec. 20,	T.12½N.,	R.3W.	AMC 79627
Cee Bee No. 206-A	634	181	Sec. 20,	T.12½N.,	R.3W.	AMC 79628
Cee Bee No. 207-A	634	182	Sec. 20,	T.12½N.,	R.3W.	AMC 79629
Cee Bee No. 208-A	634	183	Sec. 20,	T.12½N.,	R.3W.	AMC 79630
Cee Bee No. 209-A	634	184	Sec. 20,	T.12½N.,	R.3W.	AMC 79631
Cee Bee No. 210-A	623	185	Sec. 20,	T.12½N.,	R.3W.	AMC 79632
Cee Bee No. 211	613	491	Sec. 29,	T.12½N.,	R.3W.	AMC 79633
Cee Bee No. 212	613	492	Sec. 29,	T.12½N.,	R.3W.	AMC 79634
Cee Bee No. 213	613	493	Sec. 29,	T.12½N.,	R.3W.	AMC 79635
Cee Bee No. 214	613	494	Sec. 29,	T.12½N.,	R.3W.	AMC 79636
Cee Bee No. 215	613	495	Sec. 29,	T.12½N.,	R.3W.	AMC 79637
Cee Bee No. 216	613	496	Sec. 29,	T.12½N.,	R.3W.	AMC 79638
Cee Bee No. 217	613	497	Sec. 29,	T.12½N.,	R.3W.	AMC 79639
Cee Bee No. 218	613	498	Sec. 29,	T.12½N.,	R.3W.	AMC 79640
Cee Bee No. 219	613	499	Sec. 29,	T.12½N.,	R.3W.	AMC 79641
Cee Bee No. 220	613	500	Sec. 29,	T.12½N.,	R.3W.	AMC 79642
Cee Bee No. 221	613	501	Sec. 20,	T.12½N.,	R.3W.	AMC 79643
Cee Bee No. 222	613	502	Sec. 20,	T.12½N.,	R.3W.	AMC 79644
Cee Bee No. 223	613	503	Sec. 20,	T.12½N.,	R.3W.	AMC 79645
Cee Bee No. 224	613	504	Sec. 20,	T.12½N.,	R.3W.	AMC 79646
Cee Bee No. 225	613	505	Sec. 20,	T.12½N.,	R.3W.	AMC 79647
Cee Bee No. 226	613	506	Sec. 20,	T.12½N.,	R.3W.	AMC 79648
Cee Bee No. 227	613	507	Sec. 20,	T.12½N.,	R.3W.	AMC 79649
Cee Bee No. 228	613	508	Sec. 20,	T.12½N.,	R.3W.	AMC 79650
Cee Bee No. 229	613	509	Sec. 29,	T.12½N.,	R.3W.	AMC 79651
Cee Bee No. 230	613	510	Sec. 29,	T.12½N.,	R.3W.	AMC 79652
Cee Bee No. 231	613	511	Sec. 29,	T.12½N.,	R.3W.	AMC 79653
Cee Bee No. 232	613	512	Sec. 29,	T.12½N.,	R.3W.	AMC 79654
Cee Bee No. 233	613	513	Sec. 29,	T.12½N.,	R.3W.	AMC 79655
Cee Bee No. 234	613	514	Sec. 29,	T.12½N.,	R.3W.	AMC 79656
Cee Bee No. 235	613	515	Sec. 29,	T.12½N.,	R.3W.	AMC 79657
Cee Bee No. 236	613	516	Sec. 29,	T.12½N.,	R.3W.	AMC 79658
Cee Bee No. 237	613	517	Sec. 29,	T.12½N.,	R.3W.	AMC 79659
Cee Bee No. 238	613	518	Sec. 29,	T.12½N.,	R.3W.	AMC 79660
Cee Bee No. 239	613	519	Sec. 21,	T.12½N.,	R.3W.	AMC 79661
Cee Bee No. 240	613	520	Sec. 21,	T.12½N.,	R.3W.	AMC 79662
Cee Bee No. 241	613	521	Sec. 21,	T.12½N.,	R.3W.	AMC 79663
Cee Bee No. 242	612	522	Sec. 21,	T.12½N.,	R.3W.	AMC 79664
Cee Bee No. 243	613	523	Sec. 28,	T.12½N.,	R.3W.	AMC 79665

63

Name of Claim	Recorded		Location Notice is Posted in			BLM Serial Number
	Book	Page	Section	Township	Range	
Cee Bee No. 244	613	524	Sec. 28,	T.12½N.,	R.3W.	AMC 79666
Cee Bee No. 245	613	525	Sec. 28,	T.12½N.,	R.3W.	AMC 79667
Cee Bee No. 246	613	526	Sec. 28,	T.12½N.,	R.3W.	AMC 79668
Cee Bee No. 247	613	527	Sec. 28,	T.12½N.,	R.3W.	AMC 79669
Cee Bee No. 248	613	528	Sec. 29,	T.13N.,	R.3W.	AMC 79670
Cee Bee No. 249	613	529	Sec. 29,	T.13N.,	R.3W.	AMC 79671
Cee Bee No. 250	613	530	Sec. 29,	T.13N.,	R.3W.	AMC 79672
Cee Bee No. 251	613	531	Sec. 29,	T.13N.,	R.3W.	AMC 79673
Cee Bee No. 252	613	532	Sec. 32,	T.13N.,	R.3W.	AMC 79674
Cee Bee No. 253	613	533	Sec. 32,	T.13N.,	R.3W.	AMC 79675
Cee Bee No. 254	613	534	Sec. 32,	T.13N.,	R.3W.	AMC 79676
Cee Bee No. 255	613	535	Sec. 32,	T.13N.,	R.3W.	AMC 79677
Cee Bee No. 256	613	536	Sec. 32,	T.13N.,	R.3W.	AMC 79678
Cee Bee No. 257	613	537	Sec. 32,	T.13N.,	R.3W.	AMC 79679
Cee Bee No. 258	613	538	Sec. 32,	T.13N.,	R.3W.	AMC 79680
Cee Bee No. 1 Fraction	613	280	Sec. 20,	T.13N.,	R.3W.	AMC 79713
Cee Bee No. 2 Fraction	613	281	Sec. 20,	T.13N.,	R.3W.	AMC 79714
Cee Bee No. 3 Fraction	613	282	Sec. 20,	T.13N.,	R.3W.	AMC 79715
Dixie Lue No. 1	282	67	Sec. 30,	T.13N.,	R.3W.	AMC 79717
Blue Bird No. 2	282	68	Sec. 31,	T.13N.,	R.3W.	AMC 79718
Blue Bird No. 3	282	69	Sec. 31,	T.13N.,	R.3W.	AMC 79719
Blue Bird No. 4	282	70	Sec. 30,	T.13N.,	R.3W.	AMC 79720
Blue Bird No. 5	282	71	Sec. 30,	T.13N.,	R.3W.	AMC 79721
Blue Bird No. 6	282	72	Sec. 13,	T.13N.,	R.4W.	AMC 79722
Blue Bird No. 7	282	73	Sec. 13,	T.13N.,	R.4W.	AMC 79723
Annie	152	243	Sec. 20,	T.13N.,	R.3W.	AMC 79724
Victoria No. 8	640	531	Sec. 21,	T.13N.,	R.3W.	AMC 79727
Victoria No. 8-A	875	99	Sec. 21,	T.13N.,	R.3W.	AMC 79728
Vista X	990	447	Sec. 16,	T.13N.,	R.3W.	AMC 79731

BOOK 2401 PAGE 805

RECEIVED  
 BLM, AZ STATE OFFICE  
 SEP 30 10 17 AM '91  
 PHOENIX, ARIZONA



When recorded, mail to:

*WZ* **RUSH** INDEXED & MICROFILMED



INSTRUMENT # 9136380  
OFFICIAL RECORDS OF  
YAVAPAI COUNTY  
PATSY C. JENNEY  
REQUEST OF:

PHELPS DODGE  
DATE: 09/25/91 TIME: 11:05  
FEE: 9.00 SC: 4.00 PT:  
BOOK 2401 PAGE 797 PAGES: 009

This space reserved for recording information

CAPTION HEADING: \_\_\_\_\_

BR	F.
MAP	1
PCL	55
	51
8	8

RECEIVED  
BLM, AZ STATE OFFICE  
SEP 30 10 17 AM '91  
PHOENIX, ARIZONA

BOOK 2401 PAGE 797

UNITED STATES  
DEPARTMENT OF THE INTERIOR  
BUREAU OF LAND MANAGEMENT

RECEIPT AND ACCOUNTING ADVICE

NO. 1686674

WJ/AZ

09/30/91

Subject: AFFIDAVITS OF ASSESSMENT WORK (343)

2 3 12

1,715.00

Applicant:

PHELPS DODGE CORPORATION  
4521 STATE HW. 666  
MORENCI, AZ 85540-9795

SAME, CK # 302-18152

Remitter: 865-4521

*ok y.*

Assignor:

LEASE MANAGEMENT DATA  NEW  UPDATE  PAYMENT

ORIGINAL SERIAL NO.	ASG.	TYPE	ST.	CTY.	FUND SYMBOL	ACRES/UNITS	RATE
AMC 79350, ET AL							

AMOUNT	ANV. DATE	EXP. DATE	BILL CYC.	S/C	DISTRICT	NEXT BILL	MISC. DATA	U of M	ACTUAL UNITS

ASSIGNMENT SERIAL NO.	ASG.	TYPE	ST.	CTY.	FUND SYMBOL	ACRES/UNITS	RATE

AMOUNT	ANV. DATE	EXP. DATE	BILL CYC.	S/C	DISTRICT	NEXT BILL	MISC. DATA	U of M	ACTUAL UNITS

APPLY REMITTANCE			
ACTION	FUND SYMBOL	CTY.	AMOUNT
FILING FEE			
RENTAL			
UNEARNED			
REFUND			
TOTAL			
AMOUNT DUE			

Remarks:

*ack w/d*

BY: \_\_\_\_\_ DATE: \_\_\_\_\_

Lease in Escrow?  
 KGS?  
 Auto Escalates?  
 Auto Renew?

Of Interest?  
 Operating Rights?  
 Operator  
 Bond Filed?

**FOR MMS USE ONLY**

BILLEE	FOREST REFUGE
NUMBER	
OCS SECTION	
CODE	

Phelps Dodge Corp  
Highway 92  
Bisbee, Az 85603

16-187

**OFFICIAL RECORDS OF PINAL COUNTY RECORDER KATHLEEN C. FELIX**

DATE: 24DEC90 TIME: 1045  
 FEE: \$6.00 \$4.00 \$5.00  
 PAGES: 002  
 DOCKET: 1716 PAGE: 187  
 INSTRUMENT # 996413

AMENDED AFFIDAVIT OF LABOR PERFORMED AND IMPROVEMENTS MADE  
DOCKET 1697 PAGE 058 INSTRUMENT NO. 987625  
RECORDED TO CORRECT BLM SERIAL NO.

**RECEIVED**  
**B.L.M. AZ STATE OFFICE**  
**DEC 31 1990**  
**7:45 A.M.**  
**PHOENIX, ARIZONA**

178902  
 4/0

STATE OF ARIZONA )  
 ) ss.  
 COUNTY OF COCHISE)

J. H. Ladd, General Superintendent, Phelps Dodge Corporation, Copper Queen Branch, being duly sworn, deposes and says that he is a citizen of the United States of America and more than twenty-one years of age, and resides at Bisbee, in Cochise County, State of Arizona, and is personally acquainted with the following mining claim, situated in the Bunker Hill Mining District, Pinal County, State of Arizona, the location and notice of which are recorded in the office of the County Recorder of said county in the book and page shown:

Name of Claim	BLM Serial No.	Recorded				
		Docket	Page	Sec	T	R
Zella ) ✓	AMC 79732	554	895	3	8S	18E
Zella A )	AMC 79732	837	174	3	8S	18E

That the aforesaid mining claim is owned by the Phelps Dodge Corporation; that the said claim is part of a contiguous group of mining claims; that on August 18 & 19, 1990, a total of \$100.00 worth of work and improvements was done and performed for the benefit of said mining claim; said work and improvements made by and at the expense of Phelps Dodge Corporation for the purpose of complying with the laws of the United States pertaining to annual assessment work as follows:

Work and improvements consisted of clearing a drill site, pick and shovel work on road to and from claim and drainage area cleared and improved to control erosion by Virgil E. Mercer, Tonya D. Mercer and Chris E. Mercer, Box 158, Mammoth, Arizona, 85618 and was intended as annual labor and improvements for said unpatented lode mining claim for the assessment year ending at 12:00 o'clock Meridian, September 1, 1990.

J. H. Ladd  
 J. H. Ladd,  
 General Superintendent  
 Phelps Dodge Corporation



STATE OF ARIZONA )  
 COUNTY OF COCHISE)

Subscribed and sworn to before me this 21st day of December, 1990 by J. H. Ladd.

Marguerite R. Askins  
 Notary Public

My Commission Expires:  
My Commission Expires Jan. 2, 1993

1716-188

1697-058

**OFFICIAL RECORDS OF PINAL COUNTY RECORDER KATHLEEN C. FELIX**

DATE: 06SEP90 TIME: 1000  
 FEE: \$6.00 \$4.00 \$5.00  
 PAGES: 001  
 DOCKET: 1697 PAGE: 058  
 INSTRUMENT # 987625

DOCKE  
1992  
AZ. 82603

RERECORDED TO CORRECT  
BLM SERIAL NO.

AFFIDAVIT OF LABOR PERFORMED AND IMPROVEMENTS MADE

STATE OF ARIZONA )  
                          ) ss.  
COUNTY OF COCHISE)

78942  
56

RECEIVED  
B.L.M. AZ STATE OFF

DEC 31 1990

7:45 A.M.  
PHOENIX, ARIZONA


J. H. Ladd, General Superintendent, Phelps Dodge Corporation, Copper Queen Branch, being duly sworn, deposes and says that he is a citizen of the United States of America and more than twenty-one years of age, and resides at Bisbee, in Cochise County, State of Arizona, and is personally acquainted with the following mining claim, situated in the Burker Hill Mining District, Pinal County, State of Arizona, the location and notice of which are recorded in the office of the County Recorder of said county in the book and page shown:

Name of Claim	BLM Serial No.	Recorded				
		Docket	Page	Sec	T	R
Zella )	AMC 79732	554	895	3	8S	18E
Zella A ) Same claim	AMC 79732	837	174	3	8S	18E

That the aforesaid mining claim is owned by the Phelps Dodge Corporation; that the said claim is part of a contiguous group of mining claims; that on August 18 & 19, 1990, a total of \$100.00 worth of work and improvements was done and performed for the benefit of said mining claim; said work and improvements made by and at the expense of Phelps Dodge Corporation for the purpose of complying with the laws of the United States pertaining to annual assessment work as follows:

Work and improvements consisted of clearing a drill site, pick and shovel work on road to and from claim and drainage area cleared and improved to control erosion by Virgil E. Mercer, Tonya D. Mercer and Chris E. Mercer, Box 158, Mammoth, Arizona, 85618 and was intended as annual labor and improvements for said unpatented lode mining claim for the assessment year ending at 12:00 o'clock Meridian, September 1, 1990.

J. H. Ladd  
J. H. Ladd,  
General Superintendent  
Phelps Dodge Corporation



STATE OF ARIZONA )  
COUNTY OF COCHISE)

Subscribed and sworn to before me this 28th day of August, 1990  
by J. H. Ladd.

Marguerite P. Atkins  
Notary Public

My Commission Expires:

My Commission Expires Jan. 2, 1993

RECEIVED  
B.L.M. AZ STATE OFFICE

SEP 27 1990

7:45 A.M.  
PHOENIX, ARIZONA

Received from: Phelps Dodge Corp Date: 12-24-90 Time: 1045

181

	CHARGES		Recordings	Surcharges		Copies	Insert Fees	Overpay	Other Miscel	Searches	Receivables Payment	Refunds	TOTAL
	TRS	DOR		County	State								
1.			6	4	5								15
2.													
3.													
4.													
5.													
6.													
7.													
8.													
9.													
0.													
AGE TOTAL:	*	*	6	4	5								15
TOTALS OF	*	*											**
ALL PAGES:													

\*Charges are not included in TOTALS

Comments/Information: 01/17 304-24455

Checks: 15.00  
 Cash: \_\_\_\_\_  
 TOTAL: -----> 15.00

\*\* Totals must agree

E-31

**RECEIVED**  
**B.L.M. AZ STATE OFFICE**  
**DEC 8 1 1990**  
**7:45 A.M.**  
**PHOENIX, ARIZONA**



Copper Queen Branch, Highway 92, Bisbee, Arizona 85603

December 27, 1990

Mr. Alan Rabinoff, Chief  
Bureau of Land Management  
Arizona State Office  
Branch of Mining  
Law Administration  
P. O. Box 16563  
Phoenix, Arizona 85011

RECEIVED  
B.L.M. AZ STATE OFFICE

DEC 31 1990

7:45 A.M.  
PHOENIX, ARIZONA


Re: Amended Affidavit of Labor Performed  
Zella and Zella A Claim  
BLM Serial No. AMC 79732

To Whom It May Concern:

Enclosed is an Amended Affidavit of Labor Performed and Improvements Made along with our check for the \$5.00 filing fee for the above referenced claim located in the Bunker Hill Mining District, Pinal County, Arizona. The document has been properly re-recorded.

Although you have previously given us credit for the filing of an Affidavit for the above claim in your letter dated September 28, 1990, we have elected to have the document amended with the correct AMC number and re-recorded.

Yours very truly,

  
John H. Ladd,  
General Superintendent

Enclosure

UNITED STATES  
DEPARTMENT OF THE INTERIOR  
BUREAU OF LAND MANAGEMENT

RECEIPT AND ACCOUNTING ADVICE

NO. 1664450  
SM/AZ 01/03/91

Subject: AFFIDAVITS OF ASSESSMENT WORK (1) 2 81 12 5.00

Applicant: PHELPS DODGE CORPORATION  
COPPER QUEEN BRANCH  
HIGHWAY 92  
BISBEE, AZ 85603

Remitter: SAME - CK #30424547

*ekyj*

Assignor:

LEASE MANAGEMENT DATA										
<input type="checkbox"/> NEW <input type="checkbox"/> UPDATE <input type="checkbox"/> PAYMENT										
ORIGINAL SERIAL NO.	ASG.	TYPE	ST.	CTY.	FUND SYMBOL			ACRES/UNITS	RATE	
AMC 79732										
AMOUNT	ANV. DATE	EXP. DATE	BILL CYC.	S/C	DISTRICT	NEXT BILL	MISC. DATA	U of M	ACTUAL UNITS	
ASSIGNMENT SERIAL NO.	ASG.	TYPE	ST.	CTY.	FUND SYMBOL			ACRES/UNITS	RATE	
AMOUNT	ANV. DATE	EXP. DATE	BILL CYC.	S/C	DISTRICT	NEXT BILL	MISC. DATA	U of M	ACTUAL UNITS	

APPLY REMITTANCE				Remarks:  <i>ack wgs</i>
ACTION	FUND SYMBOL	CTY.	AMOUNT	
FILING FEE				
RENTAL				
UNEARNED				
REFUND				
TOTAL				
AMOUNT DUE				

BY: \_\_\_\_\_ DATE: \_\_\_\_\_

<input type="checkbox"/> Lease in Escrow?	<input type="checkbox"/> KGS?	Of Interest?	<b>FOR MMS USE ONLY</b>			
<input type="checkbox"/> Auto Escalates?	<input type="checkbox"/> Auto Renew?	Operating Rights?			BILLEE NUMBER	FOREST REFUGE
		Operator			OCS SECTION	
		Bond Filed?			CODE	

W/C

**RUSH**

**AFFIDAVIT OF LABOR PERFORMED  
AND IMPROVEMENTS MADE**

RECEIVED  
B.L.M. AZ STATE OFFICE  
DEC 5 9 29 AM '90  
PHOENIX, ARIZONA

78902  
SP  
4

STATE OF ARIZONA )  
County of Greenlee ) ss:

BK  
MAP  
PCL  
S Y

Fred J. Menzer, being first duly sworn, deposes and says that he is a citizen of the United States and more than eighteen (18) years of age, and resides in Morenci, County of Greenlee, State of Arizona, and is personally acquainted with the mining claims situated in the Copper Basin Mining District, Yavapai County, Arizona, the names and books and pages of recording in the office of the County Recorder of Yavapai County, Arizona, and the Bureau of Land Management serial numbers and the location of the Notices of Location of which are described in Exhibit "A" attached hereto and by this reference incorporated herein.

BOOK 2306 PAGE 958

That between 12 o'clock noon September 1, 1989 and 12 o'clock noon September 1, 1989 at least One Hundred Dollars (\$100.00) worth of work and improvements were done and performed for the benefit of each of the aforementioned claims. Such work and improvements were made by and at the expense of Phelps Dodge Corporation, owners of said claims, whose address is 4521 St. Hwy. 666, Morenci, Arizona, 85540-9795, for the purpose of complying with the laws of the United States pertaining to the assessment or annual work and CBC Drilling Company of Tucson, Arizona was the entity employed by said owner and who labored upon said claims, did said work and improvements, the same being as follows, to wit: Rotary drilling operations in holes 52-34 and 40-64. Drill holes were drilled from the surface to depths of 1,251 feet and 299 feet, respectively. Drill site preparation was also performed, by Phelps Dodge Corporation.

Said labor was performed and improvements made at the expense of Phelps Dodge Corporation for the benefit of each and all of said mining claims comprising said part of a general plan of exploration, improvements and development, and they tend to explore, improve and develop each and all said mining claims. The amount expended for and the value of said labor and improvements is more than One Hundred Dollars (\$100.00) for each of the mining

PHOENIX, ARIZONA  
DEC 5 9 29 AM '90  
RECEIVED  
B.L.M. AZ STATE OFFICE

Free Red  
SP

BOOK 2306 PAGE 959

343



claims and at least said amount was allocated to each of the mining claims. Said expenditure was made in good faith for the purpose of exploring, improving and developing said contiguous groups of mining claims, and was intended as annual labor and improvements for each and all of the above-described unpatented mining claims for the assessment year ending at 12 o'clock Meridian, September 1, 1990.

*F. Menzer*  
\_\_\_\_\_  
For Phelps Dodge Corporation

STATE OF ARIZONA )  
County of Greenlee ) ss:

Subscribed and sworn to before me this 8th day of November, 1990, by Fred J. Menzer.



*Linda M. Stacy*  
\_\_\_\_\_  
Notary Public

My Commission Expires:

My Commission Expires March 16, 1993

RECEIVED  
B.L.M. AZ STATE OFFICE  
Dec 5 9 29 AM '90  
PHOENIX, ARIZONA

EXHIBIT "A"

RECEIVED  
B.L.M. AZ STATE OFFICE

DEC 5 9 29 AM '90

PHOENIX, ARIZONA  
Location Notice is Posted in BLM

Name of Claim	Recorded		Location Notice is Posted in			BLM Serial Number
	Book	Page	Section	Township	Range	
V.I.H. 1	179	449	Sec. 16,	T.13N.,	R.3W.	AMC 79350
V.I.H. 2	179	450	Sec. 16,	T.13N.,	R.3W.	AMC 79351
V.I.H. 3	179	451	Sec. 17,	T.13N.,	R.3W.	AMC 79352
V.I.H. 4	179	452	Sec. 17,	T.13N.,	R.3W.	AMC 79353
V.I.H. 5	179	452	Sec. 17,	T.13N.,	R.3W.	AMC 79354
V.I.H. 6A	191	550	Sec. 20,	T.13N.,	R.3W.	AMC 79355
V.I.H. 7	180	44	Sec. 20,	T.13N.,	R.3W.	AMC 79356
V.I.H. 8	180	45	Sec. 20,	T.13N.,	R.3W.	AMC 79357
V.I.H. 9	180	46	Sec. 20,	T.13N.,	R.3W.	AMC 79358
V.I.H. 10	180	47	Sec. 20,	T.13N.,	R.3W.	AMC 79359
V.I.H. 11	180	48	Sec. 20,	T.13N.,	R.3W.	AMC 79360
V.I.H. 12	180	49	Sec. 20,	T.13N.,	R.3W.	AMC 79361
V.I.H. 13	180	50	Sec. 20,	T.13N.,	R.3W.	AMC 79362
V.I.H. 14	180	51	Sec. 20,	T.13N.,	R.3W.	AMC 79363
V.I.H. 15	180	52	Sec. 20,	T.13N.,	R.3W.	AMC 79364
V.I.H. 16	180	53	Sec. 20,	T.13N.,	R.3W.	AMC 79365
V.I.H. 17	181	156	Sec. 20,	T.13N.,	R.3W.	AMC 79366
V.I.H. 18	181	157	Sec. 20,	T.13N.,	R.3W.	AMC 79367
V.I.H. 19	181	158	Sec. 20,	T.13N.,	R.3W.	AMC 79368
V.I.H. 20	181	159	Sec. 20,	T.13N.,	R.3W.	AMC 79369
V.I.H. 21A	181	293	Sec. 20,	T.13N.,	R.3W.	AMC 79370
V.I.H. 22	181	161	Sec. 20,	T.13N.,	R.3W.	AMC 79371
V.I.H. 23	181	162	Sec. 29,	T.13N.,	R.3W.	AMC 79372
V.I.H. 24	181	163	Sec. 29,	T.13N.,	R.3W.	AMC 79373
V.I.H. 25	181	164	Sec. 29,	T.13N.,	R.3W.	AMC 79374
V.I.H. 26	181	165	Sec. 29,	T.13N.,	R.3W.	AMC 79375
V.I.H. 27	181	166	Sec. 29,	T.13N.,	R.3W.	AMC 79376
V.I.H. 28	181	167	Sec. 29,	T.13N.,	R.3W.	AMC 79377
V.I.H. 29	181	168	Sec. 29,	T.13N.,	R.3W.	AMC 79378
V.I.H. 30	181	169	Sec. 29,	T.13N.,	R.3W.	AMC 79379
V.I.H. 31	181	170	Sec. 29,	T.13N.,	R.3W.	AMC 79380
V.I.H. 32	181	171	Sec. 29,	T.13N.,	R.3W.	AMC 79381
V.I.H. 33	181	172	Sec. 29,	T.13N.,	R.3W.	AMC 79382
V.I.H. 34	181	173	Sec. 29,	T.13N.,	R.3W.	AMC 79383
V.I.H. 35	181	174	Sec. 29,	T.13N.,	R.3W.	AMC 79384
V.I.H. 36	181	175	Sec. 29,	T.13N.,	R.3W.	AMC 79385
V.I.H. 37	181	176	Sec. 29,	T.13N.,	R.3W.	AMC 79386
V.I.H. 38	181	177	Sec. 29,	T.13N.,	R.3W.	AMC 79387
V.I.H. 39	181	178	Sec. 29,	T.13N.,	R.3W.	AMC 79388
V.I.H. 40	181	179	Sec. 29,	T.13N.,	R.3W.	AMC 79389
V.I.H. 41	181	180	Sec. 28,	T.13N.,	R.3W.	AMC 79390
V.I.H. 42	181	181	Sec. 28,	T.13N.,	R.3W.	AMC 79391
V.I.H. 43	181	182	Sec. 28,	T.13N.,	R.3W.	AMC 79392
V.I.H. 44	181	183	Sec. 28,	T.13N.,	R.3W.	AMC 79393
V.I.H. 45	181	184	Sec. 28,	T.13N.,	R.3W.	AMC 79394
V.I.H. 46	181	185	Sec. 28,	T.13N.,	R.3W.	AMC 79395
V.I.H. 47	181	186	Sec. 28,	T.13N.,	R.3W.	AMC 79396
V.I.H. 48	181	187	Sec. 28,	T.13N.,	R.3W.	AMC 79397
V.I.H. 49	181	188	Sec. 28,	T.13N.,	R.3W.	AMC 79398
V.I.H. 50	181	189	Sec. 28,	T.13N.,	R.3W.	AMC 79399
V.I.H. 51	181	190	Sec. 28,	T.13N.,	R.3W.	AMC 79400
V.I.H. 52	181	191	Sec. 28,	T.13N.,	R.3W.	AMC 79401
V.I.H. 53	181	192	Sec. 28,	T.13N.,	R.3W.	AMC 79402
V.I.H. 54	181	193	Sec. 28,	T.13N.,	R.3W.	AMC 79403
V.I.H. 55	181	194	Sec. 28,	T.13N.,	R.3W.	AMC 79404
V.I.H. 56	181	195	Sec. 28,	T.13N.,	R.3W.	AMC 79405
V.I.H. 57	181	196	Sec. 21,	T.13N.,	R.3W.	AMC 79406
V.I.H. 58	191	551	Sec. 17,	T.13N.,	R.3W.	AMC 79407
V.I.H. 59	191	552	Sec. 17,	T.13N.,	R.3W.	AMC 79408
V.I.H. 60	191	553	Sec. 20,	T.13N.,	R.3W.	AMC 79409
V.I.H. 61	191	554	Sec. 20,	T.13N.,	R.3W.	AMC 79410
V.I.H. 62	191	555	Sec. 20,	T.13N.,	R.3W.	AMC 79411
V.I.H. 63	200	328	Sec. 21,	T.13N.,	R.3W.	AMC 79412

79350-79412

RECEIVED  
B.L.M. AZ STATE OFFICE

DEC 5 9 29 AM '90

Name of Claim	Recorded		PHOENIX, ARIZONA Location Notice is Posted in			BLM Serial Number
	Book	Page	Section	Township	Range	
V.I.H. 64	200	329	Sec. 21,	T.13N.,	R.3W.	AMC 79413
V.I.H. 65	200	330	Sec. 21,	T.13N.,	R.3W.	AMC 79414
V.I.H. 66	200	331	Sec. 21,	T.13N.,	R.3W.	AMC 79415
V.I.H. 67-A	868	770	Sec. 21,	T.13N.,	R.3W.	AMC 79422
V.I.H. 68-A	971	314	Sec. 21,	T.13N.,	R.3W.	AMC 79423
V.I.H. 69-A	203	566	Sec. 16,	T.13N.,	R.3W.	AMC 79418
V.I.H. 70-A	634	191	Sec. 16,	T.13N.,	R.3W.	AMC 79419
V.I.H. 71-A	847	990	Sec. 16,	T.13N.,	R.3W.	AMC 79420
V.I.H. 72-A	1017	785	Sec. 16,	T.13N.,	R.3W.	AMC 79421
V.I.H. Fraction No. 1A	634	190	Sec. 20,	T.13N.,	R.3W.	AMC 79424
Cee Bee No. 1	613	283	Sec. 21,	T.13N.,	R.3W.	AMC 79425
Cee Bee No. 2	613	284	Sec. 21,	T.13N.,	R.3W.	AMC 79426
Cee Bee No. 3	613	285	Sec. 21,	T.13N.,	R.3W.	AMC 79427
Cee Bee No. 4	613	286	Sec. 21,	T.13N.,	R.3W.	AMC 79428
Cee Bee No. 5	613	287	Sec. 21,	T.13N.,	R.3W.	AMC 79429
Cee Bee No. 6	613	288	Sec. 21,	T.13N.,	R.3W.	AMC 79430
Cee Bee No. 7	613	289	Sec. 21,	T.13N.,	R.3W.	AMC 79431
Cee Bee No. 8	613	290	Sec. 21,	T.13N.,	R.3W.	AMC 79432
Cee Bee No. 9	613	291	Sec. 21,	T.13N.,	R.3W.	AMC 79433
Cee Bee No. 10	613	292	Sec. 21,	T.13N.,	R.3W.	AMC 79434
Cee Bee No. 11	613	293	Sec. 28,	T.13N.,	R.3W.	AMC 79435
Cee Bee No. 12	613	294	Sec. 28,	T.13N.,	R.3W.	AMC 79436
Cee Bee No. 13	613	295	Sec. 28,	T.13N.,	R.3W.	AMC 79437
Cee Bee No. 14	613	296	Sec. 28,	T.13N.,	R.3W.	AMC 79438
Cee Bee No. 15	613	297	Sec. 28,	T.13N.,	R.3W.	AMC 79439
Cee Bee No. 16	613	298	Sec. 28,	T.13N.,	R.3W.	AMC 79440
Cee Bee No. 17	613	299	Sec. 28,	T.13N.,	R.3W.	AMC 79441
Cee Bee No. 18	613	300	Sec. 28,	T.13N.,	R.3W.	AMC 79442
Cee Bee No. 19	613	301	Sec. 33,	T.13N.,	R.3W.	AMC 79443
Cee Bee No. 20	613	302	Sec. 33,	T.13N.,	R.3W.	AMC 79444
Cee Bee No. 21	613	303	Sec. 33,	T.13N.,	R.3W.	AMC 79445
Cee Bee No. 22	613	304	Sec. 33,	T.13N.,	R.3W.	AMC 79446
Cee Bee No. 23	613	305	Sec. 33,	T.13N.,	R.3W.	AMC 79447
Cee Bee No. 24	613	306	Sec. 33,	T.13N.,	R.3W.	AMC 79448
Cee Bee No. 25	613	307	Sec. 33,	T.13N.,	R.3W.	AMC 79449
Cee Bee No. 26	613	308	Sec. 33,	T.13N.,	R.3W.	AMC 79450
Cee Bee No. 27	613	309	Sec. 33,	T.13N.,	R.3W.	AMC 79451
Cee Bee No. 28	613	310	Sec. 33,	T.13N.,	R.3W.	AMC 79452
Cee Bee No. 29	613	311	Sec. 33,	T.13N.,	R.3W.	AMC 79453
Cee Bee No. 30	613	312	Sec. 33,	T.13N.,	R.3W.	AMC 79454
Cee Bee No. 31	613	313	Sec. 33,	T.13N.,	R.3W.	AMC 79455
Cee Bee No. 32	613	314	Sec. 33,	T.13N.,	R.3W.	AMC 79456
Cee Bee No. 33	613	315	Sec. 33,	T.13N.,	R.3W.	AMC 79457
Cee Bee No. 34	613	316	Sec. 33,	T.13N.,	R.3W.	AMC 79458
Cee Bee No. 35	613	317	Sec. 33,	T.13N.,	R.3W.	AMC 79459
Cee Bee No. 36	613	318	Sec. 33,	T.13N.,	R.3W.	AMC 79460
Cee Bee No. 37-A	634	170	Sec. 32,	T.13N.,	R.3W.	AMC 79461
Cee Bee No. 38	613	320	Sec. 32,	T.13N.,	R.3W.	AMC 79462
Cee Bee No. 39	613	321	Sec. 32,	T.13N.,	R.3W.	AMC 79463
Cee Bee No. 40	613	322	Sec. 32,	T.13N.,	R.3W.	AMC 79464
Cee Bee No. 41	613	323	Sec. 32,	T.13N.,	R.3W.	AMC 79465
Cee Bee No. 42	613	324	Sec. 32,	T.13N.,	R.3W.	AMC 79466
Cee Bee No. 43	613	325	Sec. 32,	T.13N.,	R.3W.	AMC 79467
Cee Bee No. 44-A	634	171	Sec. 32,	T.13N.,	R.3W.	AMC 79468
Cee Bee No. 45	613	327	Sec. 32,	T.13N.,	R.3W.	AMC 79469
Cee Bee No. 46-A	789	407	Sec. 32,	T.13N.,	R.3W.	AMC 79681
Cee Bee No. 47-A	789	408	Sec. 32,	T.13N.,	R.3W.	AMC 79682
Cee Bee No. 48-A	789	409	Sec. 32,	T.13N.,	R.3W.	AMC 79683
Cee Bee No. 49-A	613	331	Sec. 32,	T.13N.,	R.3W.	AMC 79684
Cee Bee No. 52-A	789	411	Sec. 32,	T.13N.,	R.3W.	AMC 79685
Cee Bee No. 53-A	789	412	Sec. 32,	T.13N.,	R.3W.	AMC 79686
Cee Bee No. 54-A	789	413	Sec. 32,	T.13N.,	R.3W.	AMC 79687

79413-5

79422-3

79418-21

79424

79469

79681-7

79413-79415

79418-79421

79422-79469

79681-79687

DEC 5 9 30 AM '90

PHOENIX, ARIZONA

Name of Claim	Recorded		Location Notice is Posted in			BLM Serial Number
	Book	Page	Section	Township	Range	
Cee Bee No. 55-A	789	414	Sec. 32,	T.13N.,	R.3W.	AMC 79688
Cee Bee No. 56	613	336	Sec. 32,	T.13N.,	R.3W.	AMC 79478
Cee Bee No. 57	613	337	Sec. 32,	T.13N.,	R.3W.	AMC 79479
Cee Bee No. 58	613	338	Sec. 32,	T.13N.,	R.3W.	AMC 79480
Cee Bee No. 59	613	339	Sec. 32,	T.13N.,	R.3W.	AMC 79481
Cee Bee No. 60	613	340	Sec. 30,	T.13N.,	R.3W.	AMC 79482
Cee Bee No. 61	613	341	Sec. 29,	T.13N.,	R.3W.	AMC 79483
Cee Bee No. 62	613	342	Sec. 29,	T.13N.,	R.3W.	AMC 79484
Cee Bee No. 63	613	343	Sec. 30,	T.13N.,	R.3W.	AMC 79485
Cee Bee No. 64	613	344	Sec. 31,	T.13N.,	R.3W.	AMC 79486
Cee Bee No. 65	613	345	Sec. 31,	T.13N.,	R.3W.	AMC 79487
Cee Bee No. 66	613	346	Sec. 31,	T.13N.,	R.3W.	AMC 79488
Cee Bee No. 67	613	347	Sec. 31,	T.13N.,	R.3W.	AMC 79489
Cee Bee No. 68-A	789	415	Sec. 31,	T.13N.,	R.3W.	AMC 79689
Cee Bee No. 69	613	349	Sec. 31,	T.13N.,	R.3W.	AMC 79491
Cee Bee No. 70	613	350	Sec. 31,	T.13N.,	R.3W.	AMC 79492
Cee Bee No. 71-A	789	416	Sec. 31,	T.13N.,	R.3W.	AMC 79690
Cee Bee No. 72-A	789	417	Sec. 31,	T.13N.,	R.3W.	AMC 79691
Cee Bee No. 73	613	353	Sec. 31,	T.13N.,	R.3W.	AMC 79495
Cee Bee No. 74	613	354	Sec. 31,	T.13N.,	R.3W.	AMC 79496
Cee Bee No. 75-A	789	418	Sec. 31,	T.13N.,	R.3W.	AMC 79692
Cee Bee No. 76-A	789	419	Sec. 31,	T.13N.,	R.3W.	AMC 79693
Cee Bee No. 77	613	357	Sec. 31,	T.13N.,	R.3W.	AMC 79499
Cee Bee No. 78	613	358	Sec. 31,	T.13N.,	R.3W.	AMC 79500
Cee Bee No. 79	613	359	Sec. 31,	T.13N.,	R.3W.	AMC 79501
Cee Bee No. 80	613	360	Sec. 31,	T.13N.,	R.3W.	AMC 79502
Cee Bee No. 81	613	361	Sec. 31,	T.13N.,	R.3W.	AMC 79503
Cee Bee No. 82	613	362	Sec. 31,	T.13N.,	R.3W.	AMC 79504
Cee Bee No. 83-A	789	421	Sec. 31,	T.13N.,	R.3W.	AMC 79694
Cee Bee No. 84-A	789	420	Sec. 31,	T.13N.,	R.3W.	AMC 79695
Cee Bee No. 85	613	365	Sec. 31,	T.13N.,	R.3W.	AMC 79507
Cee Bee No. 86	613	366	Sec. 31,	T.13N.,	R.3W.	AMC 79508
Cee Bee No. 87	613	367	Sec. 31,	T.13N.,	R.3W.	AMC 79509
Cee Bee No. 88	613	368	Sec. 31,	T.13N.,	R.3W.	AMC 79510
Cee Bee No. 89	613	369	Sec. 31,	T.13N.,	R.3W.	AMC 79511
Cee Bee No. 90-A	789	430	Sec. 31,	T.13N.,	R.3W.	AMC 79696
Cee Bee No. 91-A	789	422	Sec. 31,	T.13N.,	R.3W.	AMC 79697
Cee Bee No. 92-A	789	423	Sec. 31,	T.13N.,	R.3W.	AMC 79698
Cee Bee No. 93	613	373	Sec. 31,	T.13N.,	R.3W.	AMC 79515
Cee Bee No. 94-A	789	429	Sec. 31,	T.13N.,	R.3W.	AMC 79699
Cee Bee No. 95-A	789	424	Sec. 21,	T.13N.,	R.3W.	AMC 79700
Cee Bee No. 96-A	789	425	Sec. 31,	T.13N.,	R.3W.	AMC 79701
Cee Bee No. 97-A	789	428	Sec. 31,	T.13N.,	R.3W.	AMC 79702
Cee Bee No. 98-A	789	427	Sec. 31,	T.13N.,	R.3W.	AMC 79703
Cee Bee No. 99-A	789	426	Sec. 31,	T.13N.,	R.3W.	AMC 79704
Cee Bee No. 100	613	380	Sec. 31,	T.13N.,	R.3W.	AMC 79522
Cee Bee No. 101	613	381	Sec. 31,	T.13N.,	R.3W.	AMC 79523
Cee Bee No. 102	613	382	Sec. 31,	T.13N.,	R.3W.	AMC 79524
Cee Bee No. 103	613	383	Sec. 31,	T.13N.,	R.3W.	AMC 79525
Cee Bee No. 104	613	384	Sec. 30,	T.13N.,	R.3W.	AMC 79526
Cee Bee No. 105	613	385	Sec. 30,	T.13N.,	R.3W.	AMC 79527
Cee Bee No. 106	613	386	Sec. 30,	T.13N.,	R.3W.	AMC 79528
Cee Bee No. 107	613	387	Sec. 30,	T.13N.,	R.3W.	AMC 79529
Cee Bee No. 108	613	388	Sec. 30,	T.13N.,	R.3W.	AMC 79530
Cee Bee No. 109	613	389	Sec. 30,	T.13N.,	R.3W.	AMC 79531
Cee Bee No. 110	613	390	Sec. 30,	T.13N.,	R.3W.	AMC 79532
Cee Bee No. 111	613	391	Sec. 30,	T.13N.,	R.3W.	AMC 79533
Cee Bee No. 112	612	392	Sec. 30,	T.13N.,	R.3W.	AMC 79534
Cee Bee No. 113	613	393	Sec. 30,	T.13N.,	R.3W.	AMC 79535
Cee Bee No. 114	613	394	Sec. 30,	T.13N.,	R.3W.	AMC 79536
Cee Bee No. 115	613	395	Sec. 30,	T.13N.,	R.3W.	AMC 79537
Cee Bee No. 116	613	396	Sec. 30,	T.13N.,	R.3W.	AMC 79538
Cee Bee No. 117	613	397	Sec. 30,	T.13N.,	R.3W.	AMC 79539

79688

79478-89

79689

79491-2

79690-1

79495-6

79692-3

79499-79504

79694-5

79507-11

79696-8

79515

79699-79704

79522-39

79688-79704  
79478-79489

79491, 79492  
79495, 79496  
79499-79504

BOOK 2306 PAGE 963  
79507-79511

79522-79539  
79515

RECEIVED  
B.L.M. AZ STATE OFFICE

Dec 5 9 30 AM '90

PHOENIX, ARIZONA

Name of Claim	Recorded		Location Notice is Posted in			BLM Serial Number
	Book	Page	Section	Township	Range	
Cee Bee No. 118	613	398	Sec. 19,	T.13N.,	R.3W.	AMC 79540
Cee Bee No. 119	613	399	Sec. 19,	T.13N.,	R.3W.	AMC 79541
Cee Bee No. 120	613	400	Sec. 19,	T.13N.,	R.3W.	AMC 79542
Cee Bee No. 121	613	401	Sec. 19,	T.13N.,	R.3W.	AMC 79543
Cee Bee No. 122	613	402	Sec. 19,	T.13N.,	R.3W.	AMC 79544
Cee Bee No. 123-A	634	175	Sec. 30,	T.13N.,	R.3W.	AMC 79545
Cee Bee No. 124-A	634	176	Sec. 30,	T.13N.,	R.3W.	AMC 79546
Cee Bee No. 125	613	405	Sec. 30,	T.13N.,	R.3W.	AMC 79547
Cee Bee No. 126	613	506	Sec. 30,	T.13N.,	R.3W.	AMC 79548
Cee Bee No. 127	613	407	Sec. 30,	T.13N.,	R.3W.	AMC 79549
Cee Bee No. 128	613	408	Sec. 30,	T.13N.,	R.3W.	AMC 79550
Cee Bee No. 129	613	409	Sec. 30,	T.13N.,	R.3W.	AMC 79551
Cee Bee No. 130	613	410	Sec. 19,	T.13N.,	R.3W.	AMC 79552
Cee Bee No. 131	613	411	Sec. 19,	T.13N.,	R.3W.	AMC 79553
Cee Bee No. 132	613	412	Sec. 19,	T.13N.,	R.3W.	AMC 79554
Cee Bee No. 133	613	413	Sec. 19,	T.13N.,	R.3W.	AMC 79555
Cee Bee No. 134	613	414	Sec. 19,	T.13N.,	R.3W.	AMC 79556
Cee Bee No. 135	613	415	Sec. 19,	T.13N.,	R.3W.	AMC 79557
Cee Bee No. 136	613	416	Sec. 19,	T.13N.,	R.3W.	AMC 79558
Cee Bee No. 137-A	648	880	Sec. 19,	T.13N.,	R.3W.	AMC 79705
Cee Bee No. 138-A	648	881	Sec. 19,	T.13N.,	R.3W.	AMC 79706
Cee Bee No. 139	613	419	Sec. 19,	T.13N.,	R.3W.	AMC 79561
Cee Bee No. 140	613	420	Sec. 30,	T.13N.,	R.3W.	AMC 79562
Cee Bee No. 141-A	648	882	Sec. 30,	T.13N.,	R.3W.	AMC 79707
Cee Bee No. 142-A	648	883	Sec. 30,	T.13N.,	R.3W.	AMC 79708
Cee Bee No. 143	613	423	Sec. 30,	T.13N.,	R.3W.	AMC 79565
Cee Bee No. 144	613	424	Sec. 30,	T.13N.,	R.3W.	AMC 79566
Cee Bee No. 145	613	425	Sec. 30,	T.13N.,	R.3W.	AMC 79567
Cee Bee No. 146	613	426	Sec. 30,	T.13N.,	R.3W.	AMC 79568
Cee Bee No. 147	613	427	Sec. 30,	T.13N.,	R.3W.	AMC 79569
Cee Bee No. 148	613	428	Sec. 19,	T.13N.,	R.3W.	AMC 79570
Cee Bee No. 149-A	648	884	Sec. 19,	T.13N.,	R.3W.	AMC 79709
Cee Bee No. 150	613	430	Sec. 19,	T.13N.,	R.3W.	AMC 79572
Cee Bee No. 151	613	431	Sec. 19,	T.13N.,	R.3W.	AMC 79573
Cee Bee No. 152	613	432	Sec. 20,	T.13N.,	R.3W.	AMC 79574
Cee Bee No. 153	613	433	Sec. 20,	T.13N.,	R.3W.	AMC 79575
Cee Bee No. 154	613	434	Sec. 20,	T.13N.,	R.3W.	AMC 79576
Cee Bee No. 155	613	435	Sec. 20,	T.13N.,	R.3W.	AMC 79577
Cee Bee No. 156	613	436	Sec. 17,	T.13N.,	R.3W.	AMC 79578
Cee Bee No. 157	613	437	Sec. 17,	T.13N.,	R.3W.	AMC 79579
Cee Bee No. 158	613	438	Sec. 17,	T.13N.,	R.3W.	AMC 79580
Cee Bee No. 159	613	439	Sec. 17,	T.13N.,	R.3W.	AMC 79581
Cee Bee No. 160-A	618	365	Sec. 17,	T.13N.,	R.3W.	AMC 79710
Cee Bee No. 161-A	634	177	Sec. 17,	T.13N.,	R.3W.	AMC 79711
Cee Bee No. 162	613	442	Sec. 17,	T.13N.,	R.3W.	AMC 79584
Cee Bee No. 163	613	443	Sec. 17,	T.13N.,	R.3W.	AMC 79585
Cee Bee No. 164-A	618	367	Sec. 17,	T.13N.,	R.3W.	AMC 79712
Cee Bee No. 165	613	445	Sec. 17,	T.13N.,	R.3W.	AMC 79587
Cee Bee No. 166-A	634	172	Sec. 17,	T.13N.,	R.3W.	AMC 79588
Cee Bee No. 167	613	447	Sec. 19,	T.12 1/2 N.,	R.3W.	AMC 79589
Cee Bee No. 168	613	448	Sec. 19,	T.12 1/2 N.,	R.3W.	AMC 79590
Cee Bee No. 169	613	449	Sec. 19,	T.12 1/2 N.,	R.3W.	AMC 79591
Cee Bee No. 170	613	450	Sec. 19,	T.12 1/2 N.,	R.3W.	AMC 79592
Cee Bee No. 171	613	451	Sec. 19,	T.12 1/2 N.,	R.3W.	AMC 79593
Cee Bee No. 172	613	452	Sec. 19,	T.12 1/2 N.,	R.3W.	AMC 79594
Cee Bee No. 173	613	453	Sec. 19,	T.12 1/2 N.,	R.3W.	AMC 79595
Cee Bee No. 174	613	454	Sec. 19,	T.12 1/2 N.,	R.3W.	AMC 79596
Cee Bee No. 175	613	455	Sec. 30,	T.12 1/2 N.,	R.3W.	AMC 79597
Cee Bee No. 176	613	456	Sec. 30,	T.12 1/2 N.,	R.3W.	AMC 79598
Cee Bee No. 177	613	457	Sec. 30,	T.12 1/2 N.,	R.3W.	AMC 79599
Cee Bee No. 178	613	458	Sec. 30,	T.12 1/2 N.,	R.3W.	AMC 79600
Cee Bee No. 179	613	459	Sec. 30,	T.12 1/2 N.,	R.3W.	AMC 79601
Cee Bee No. 180	613	460	Sec. 30,	T.12 1/2 N.,	R.3W.	AMC 79602

79540-  
79558

79705-6

79561-2

79707-8

79565-70

79709

79572-81

79710-11

79584-5

79712

79587-  
79602

79540-79558  
79705-79718

79561, 79562  
79565-79570  
79572-79581

79584, 79585  
BOOK 2306 PAGE 964  
79587-79602

RECEIVED  
B.L.M. AZ STATE OFFICE

DEC 5 9 30 AM '90

PHOENIX, ARIZONA

Name of Claim	Recorded		Location Notice is Posted in			BLM Serial Number
	Book	Page	Section	Township	Range	
Cee Bee No. 181	613	461	Sec. 30,	T.12½N.,	R.3W.	AMC 79603
Cee Bee No. 182	613	462	Sec. 30,	T.12½N.,	R.3W.	AMC 79604
Cee Bee No. 183	613	463	Sec. 30,	T.12½N.,	R.3W.	AMC 79605
Cee Bee No. 184	613	464	Sec. 30,	T.12½N.,	R.3W.	AMC 79606
Cee Bee No. 185	613	465	Sec. 19,	T.12½N.,	R.3W.	AMC 79607
Cee Bee No. 186	613	466	Sec. 19,	T.12½N.,	R.3W.	AMC 79608
Cee Bee No. 187	613	467	Sec. 19,	T.12½N.,	R.3W.	AMC 79609
Cee Bee No. 188	613	468	Sec. 19,	T.12½N.,	R.3W.	AMC 79610
Cee Bee No. 189	613	469	Sec. 19,	T.12½N.,	R.3W.	AMC 79611
Cee Bee No. 190	613	470	Sec. 19,	T.12½N.,	R.3W.	AMC 79612
Cee Bee No. 191	613	471	Sec. 19,	T.12½N.,	R.3W.	AMC 79613
Cee Bee No. 192	613	472	Sec. 19,	T.12½N.,	R.3W.	AMC 79614
Cee Bee No. 193	613	473	Sec. 30,	T.12½N.,	R.3W.	AMC 79615
Cee Bee No. 194	613	473	Sec. 30,	T.12½N.,	R.3W.	AMC 79616
Cee Bee No. 195	613	475	Sec. 30,	T.12½N.,	R.3W.	AMC 79617
Cee Bee No. 196	613	476	Sec. 30,	T.12½N.,	R.3W.	AMC 79618
Cee Bee No. 197	613	477	Sec. 30,	T.12½N.,	R.3W.	AMC 79619
Cee Bee No. 198	613	478	Sec. 30,	T.12½N.,	R.3W.	AMC 79620
Cee Bee No. 199	613	479	Sec. 30,	T.12½N.,	R.3W.	AMC 79621
Cee Bee No. 200	613	480	Sec. 30,	T.12½N.,	R.3W.	AMC 79622
Cee Bee No. 201	613	481	Sec. 30,	T.12½N.,	R.3W.	AMC 79623
Cee Bee No. 202	613	482	Sec. 30,	T.12½N.,	R.3W.	AMC 79624
Cee Bee No. 203-A	634	178	Sec. 20,	T.12½N.,	R.3W.	AMC 79625
Cee Bee No. 204-A	634	179	Sec. 20,	T.12½N.,	R.3W.	AMC 79626
Cee Bee No. 205-A	634	180	Sec. 20,	T.12½N.,	R.3W.	AMC 79627
Cee Bee No. 206-A	634	181	Sec. 20,	T.12½N.,	R.3W.	AMC 79628
Cee Bee No. 207-A	634	182	Sec. 20,	T.12½N.,	R.3W.	AMC 79629
Cee Bee No. 208-A	634	183	Sec. 20,	T.12½N.,	R.3W.	AMC 79630
Cee Bee No. 209-A	634	184	Sec. 20,	T.12½N.,	R.3W.	AMC 79631
Cee Bee No. 210-A	623	185	Sec. 20,	T.12½N.,	R.3W.	AMC 79632
Cee Bee No. 211	613	491	Sec. 29,	T.12½N.,	R.3W.	AMC 79633
Cee Bee No. 212	613	492	Sec. 29,	T.12½N.,	R.3W.	AMC 79634
Cee Bee No. 213	613	493	Sec. 29,	T.12½N.,	R.3W.	AMC 79635
Cee Bee No. 214	613	494	Sec. 29,	T.12½N.,	R.3W.	AMC 79636
Cee Bee No. 215	613	495	Sec. 29,	T.12½N.,	R.3W.	AMC 79637
Cee Bee No. 216	613	496	Sec. 29,	T.12½N.,	R.3W.	AMC 79638
Cee Bee No. 217	613	497	Sec. 29,	T.12½N.,	R.3W.	AMC 79639
Cee Bee No. 218	613	498	Sec. 29,	T.12½N.,	R.3W.	AMC 79640
Cee Bee No. 219	613	499	Sec. 29,	T.12½N.,	R.3W.	AMC 79641
Cee Bee No. 220	613	500	Sec. 29,	T.12½N.,	R.3W.	AMC 79642
Cee Bee No. 221	613	501	Sec. 20,	T.12½N.,	R.3W.	AMC 79643
Cee Bee No. 222	613	502	Sec. 20,	T.12½N.,	R.3W.	AMC 79644
Cee Bee No. 223	613	503	Sec. 20,	T.12½N.,	R.3W.	AMC 79645
Cee Bee No. 224	613	504	Sec. 20,	T.12½N.,	R.3W.	AMC 79646
Cee Bee No. 225	613	505	Sec. 20,	T.12½N.,	R.3W.	AMC 79647
Cee Bee No. 226	613	506	Sec. 20,	T.12½N.,	R.3W.	AMC 79648
Cee Bee No. 227	613	507	Sec. 20,	T.12½N.,	R.3W.	AMC 79649
Cee Bee No. 228	613	508	Sec. 20,	T.12½N.,	R.3W.	AMC 79650
Cee Bee No. 229	613	509	Sec. 29,	T.12½N.,	R.3W.	AMC 79651
Cee Bee No. 230	613	510	Sec. 29,	T.12½N.,	R.3W.	AMC 79652
Cee Bee No. 231	613	511	Sec. 29,	T.12½N.,	R.3W.	AMC 79653
Cee Bee No. 232	613	512	Sec. 29,	T.12½N.,	R.3W.	AMC 79654
Cee Bee No. 233	613	513	Sec. 29,	T.12½N.,	R.3W.	AMC 79655
Cee Bee No. 234	613	514	Sec. 29,	T.12½N.,	R.3W.	AMC 79656
Cee Bee No. 235	613	515	Sec. 29,	T.12½N.,	R.3W.	AMC 79657
Cee Bee No. 236	613	516	Sec. 29,	T.12½N.,	R.3W.	AMC 79658
Cee Bee No. 237	613	517	Sec. 29,	T.12½N.,	R.3W.	AMC 79659
Cee Bee No. 238	613	518	Sec. 29,	T.12½N.,	R.3W.	AMC 79660
Cee Bee No. 239	613	519	Sec. 21,	T.12½N.,	R.3W.	AMC 79661
Cee Bee No. 240	613	520	Sec. 21,	T.12½N.,	R.3W.	AMC 79662
Cee Bee No. 241	613	521	Sec. 21,	T.12½N.,	R.3W.	AMC 79663
Cee Bee No. 242	612	522	Sec. 21,	T.12½N.,	R.3W.	AMC 79664
Cee Bee No. 243	613	523	Sec. 28,	T.12½N.,	R.3W.	AMC 79665

79603-  
79665

~~79603~~ 79603 - 79665

Name of Claim	Recorded		Location Notice is Posted in			BLM Serial Number
	Book	Page	Section	Township	Range	
Cee Bee No. 244	613	524	Sec. 28,	T.12½N.,	R.3W.	AMC 79666
Cee Bee No. 245	613	525	Sec. 28,	T.12½N.,	R.3W.	AMC 79667
Cee Bee No. 246	613	526	Sec. 28,	T.12½N.,	R.3W.	AMC 79668
Cee Bee No. 247	613	527	Sec. 28,	T.12½N.,	R.3W.	AMC 79669
Cee Bee No. 248	613	528	Sec. 29,	T.13N.,	R.3W.	AMC 79670
Cee Bee No. 249	613	529	Sec. 29,	T.13N.,	R.3W.	AMC 79671
Cee Bee No. 250	613	530	Sec. 29,	T.13N.,	R.3W.	AMC 79672
Cee Bee No. 251	613	531	Sec. 29,	T.13N.,	R.3W.	AMC 79673
Cee Bee No. 252	613	532	Sec. 32,	T.13N.,	R.3W.	AMC 79674
Cee Bee No. 253	613	533	Sec. 32,	T.13N.,	R.3W.	AMC 79675
Cee Bee No. 254	613	534	Sec. 32,	T.13N.,	R.3W.	AMC 79676
Cee Bee No. 255	613	535	Sec. 32,	T.13N.,	R.3W.	AMC 79677
Cee Bee No. 256	613	536	Sec. 32,	T.13N.,	R.3W.	AMC 79678
Cee Bee No. 257	613	537	Sec. 32,	T.13N.,	R.3W.	AMC 79679
Cee Bee No. 258	613	538	Sec. 32,	T.13N.,	R.3W.	AMC 79680
Cee Bee No. 1 Fraction	613	280	Sec. 20,	T.13N.,	R.3W.	AMC 79713
Cee Bee No. 2 Fraction	613	281	Sec. 20,	T.13N.,	R.3W.	AMC 79714
Cee Bee No. 3 Fraction	613	282	Sec. 20,	T.13N.,	R.3W.	AMC 79715
Dixie Lue No. 1	282	67	Sec. 30,	T.13N.,	R.3W.	AMC 79717
Blue Bird No. 2	282	68	Sec. 31,	T.13N.,	R.3W.	AMC 79718
Blue Bird No. 3	282	69	Sec. 31,	T.13N.,	R.3W.	AMC 79719
Blue Bird No. 4	282	70	Sec. 30,	T.13N.,	R.3W.	AMC 79720
Blue Bird No. 5	282	71	Sec. 30,	T.13N.,	R.3W.	AMC 79721
Blue Bird No. 6	282	72	Sec. 13,	T.13N.,	R.4W.	AMC 79722
Blue Bird No. 7	282	73	Sec. 13,	T.13N.,	R.4W.	AMC 79723
Annie	152	243	Sec. 20,	T.13N.,	R.3W.	AMC 79724
Victoria No. 8	640	531	Sec. 21,	T.13N.,	R.3W.	AMC 79727
Victoria No. 8-A	875	99	Sec. 21,	T.13N.,	R.3W.	AMC 79728
Vista X	990	447	Sec. 16,	T.13N.,	R.3W.	AMC 79731

79666-79680

79713-5

79717-24

79727-28

79731

RECEIVED  
BLM. AZ STATE OFFICE  
DEC 5 9 30 AM '90  
PHOENIX, ARIZONA

79666-79680  
79713-79715  
79717-79724

79727, 79728  
79731

**RUSH**

**AFFIDAVIT OF LABOR PERFORMED  
AND IMPROVEMENTS MADE**

78902  
SW

STATE OF ARIZONA }  
County of Greenlee } ss:

Fred J. Menzer, being first duly sworn, deposes and says that he is a citizen of the United States and more than eighteen (18) years of age, and resides in Morenci, County of Greenlee, State of Arizona, and is personally acquainted with the mining claims situated in the Copper Basin Mining District, Yavapai County, Arizona, the names and books and pages of recording in the office of the County Recorder of Yavapai County, Arizona, and the Bureau of Land Management serial numbers and the location of the Notices of Location of which are described in Exhibit "A" attached hereto, and by this reference incorporated herein.

BK	FEL
MAP	\$4
PCL	\$1
S	

BOOK 2306 PAGE 987

That commencing on August 22, 1990 and continuing with reasonable diligence and without unnecessary interruptions or delays until completion at least One Hundred Dollars (\$100.00) worth of work and improvements were done and performed for the benefit of each of the aforementioned claims. Such work and improvements were made by and at the expense of Phelps Dodge Corporation, owners of said claims whose address is 4521 St. Hwy 666, Morenci, Arizona 85540-9795, for the purpose of complying with the laws of the United States pertaining to assessment or annual work and Jim Williams Rotary Drilling of Prescott, Arizona was the entity employed by said owner and who labored upon said claims, did said work and improvements, the same being as follows, to wit: Rotary drilling operations in holes SK-21 was deepened to a depth of 515 feet and SK-22 was drilled from the surface to a depth of 290 feet. Road and site preparation were performed by Phelps Dodge Corporation.


Said labor was performed and improvements made at the expense of Phelps Dodge Corporation for the benefit of each and all said mining claims comprising said contiguous groups as part of a general plan of exploration, improvements and development, and they tend to explore, improve and develop each and all of said mining claims. The amount expended for and the value of said labor and improvements is more than One Hundred Dollars (\$100.00) for

RECEIVED  
D.L.M. AZ STATE OFFICE  
DEC 5 9 25 AM '90  
PHOENIX, ARIZONA

BOOK 2306 PAGE 968




each of the mining claims and at least said amount was made in good faith for the purpose of exploring, improving and developing said contiguous groups of mining claims, and was intended as annual labor and improvements for each and all of the above-described unpatented mining claims for the assessment year ending at 12 o'clock Meridian, September 1, 1990.

  
For Phelps Dodge Corporation

STATE OF ARIZONA )  
County of Greenlee ) ss:

Subscribed and sworn to before me this 8th day of November, 1990, by Fred J. Menzer.



  
Notary Public

My Commission Expires:

My Commission Expires March 16, 1993

RECEIVED  
B.L.M. AZ STATE OFFICE  
Dec 5 9 25 AM '90  
PHOENIX, ARIZONA

EXHIBIT "A"

RECEIVED  
B.L.M. AZ STATE OFFICE

DEC 5 9 25 AM '90

PHOENIX, ARIZONA

Name of Claim	Recorded		Location Notice is Posted in			BLM Serial Number
	Book	Page	Section	Township	Range	
S.K.V. No. 1-A	787	695	Sec. 24,	T.13N.,	R.4W.	AMC 79130
S.K.V. No. 2-A	787	696	Sec. 24,	T.13N.,	R.4W.	AMC 79131
S.K.V. No. 3-A	787	697	Sec. 24,	T.13N.,	R.4W.	AMC 79132
S.K.V. No. 4-A	787	698	Sec. 24,	T.13N.,	R.4W.	AMC 79133
S.K.V. No. 5-A	787	699	Sec. 24,	T.13N.,	R.4W.	AMC 79134
S.K.V. No. 6-A	787	700	Sec. 24,	T.13N.,	R.4W.	AMC 79135
S.K.V. No. 7-A	787	701	Sec. 24,	T.13N.,	R.4W.	AMC 79136
S.K.V. No. 8-A	787	702	Sec. 24,	T.13N.,	R.4W.	AMC 79137
S.K.V. No. 9-A	787	703	Sec. 24,	T.13N.,	R.4W.	AMC 79138
S.K.V. No. 10-A	787	704	Sec. 24,	T.13N.,	R.4W.	AMC 79139
S.K.V. No. 11-A	787	705	Sec. 24,	T.13N.,	R.4W.	AMC 79140
S.K.V. No. 12-A	787	706	Sec. 24,	T.13N.,	R.4W.	AMC 79141
S.K.V. No. 13-A	787	707	Sec. 24,	T.13N.,	R.4W.	AMC 79142
S.K.V. No. 14-A	787	708	Sec. 24,	T.13N.,	R.4W.	AMC 79143
S.K.V. No. 15-A	787	709	Sec. 24,	T.13N.,	R.4W.	AMC 79144
S.K.V. No. 16-A	787	710	Sec. 24,	T.13N.,	R.4W.	AMC 79145
S.K.V. No. 17-A	787	711	Sec. 24,	T.13N.,	R.4W.	AMC 79146
S.K.V. No. 18-A	787	712	Sec. 24,	T.13N.,	R.4W.	AMC 79147
S.K.V. No. 19-A	787	713	Sec. 24,	T.13N.,	R.4W.	AMC 79148
S.K.V. No. 20-A	787	714	Sec. 24,	T.13N.,	R.4W.	AMC 79149
S.K.V. No. 21-A	787	715	Sec. 24,	T.13N.,	R.4W.	AMC 79150
S.K.V. No. 22-A	787	716	Sec. 24,	T.13N.,	R.4W.	AMC 79151
S.K.V. No. 23-A	787	717	Sec. 24,	T.13N.,	R.4W.	AMC 79152
S.K.V. No. 24-A	787	718	Sec. 24,	T.13N.,	R.4W.	AMC 79153
S.K.V. No. 25-A	787	719	Sec. 24,	T.13N.,	R.4W.	AMC 79154
S.K.V. No. 26-A	787	720	Sec. 24,	T.13N.,	R.4W.	AMC 79155
S.K.V. No. 27-A	787	721	Sec. 24,	T.13N.,	R.4W.	AMC 79156
S.K.V. No. 28-A	787	722	Sec. 24,	T.13N.,	R.4W.	AMC 79157
S.K.V. No. 29-A	787	723	Sec. 24,	T.13N.,	R.4W.	AMC 79158
S.K.V. No. 30-A	787	724	Sec. 24,	T.13N.,	R.4W.	AMC 79159
S.K.V. No. 31-A	787	725	Sec. 24,	T.13N.,	R.4W.	AMC 79160
S.K.V. No. 32-A	787	726	Sec. 24,	T.13N.,	R.4W.	AMC 79161
S.K.V. No. 97-A	778	659	Sec. 25,	T.13N.,	R.4W.	AMC 79194
S.K.V. No. 98-A	778	660	Sec. 25,	T.13N.,	R.4W.	AMC 79195
S.K.V. No. 99-A	778	661	Sec. 25,	T.13N.,	R.4W.	AMC 79196
S.K.V. No. 100-A	778	662	Sec. 25,	T.13N.,	R.4W.	AMC 79197
S.K.V. No. 101-A	778	663	Sec. 25,	T.13N.,	R.4W.	AMC 79198
S.K.V. No. 102-A	778	664	Sec. 25,	T.13N.,	R.4W.	AMC 79199
S.K.V. No. 103-A	778	665	Sec. 25,	T.13N.,	R.4W.	AMC 79200
S.K.V. No. 104-A	778	666	Sec. 25,	T.13N.,	R.4W.	AMC 79201
S.K.V. No. 105-A	778	667	Sec. 25,	T.13N.,	R.4W.	AMC 79202
S.K.V. No. 106-A	778	668	Sec. 25,	T.13N.,	R.4W.	AMC 79203
S.K.V. No. 107-A	778	669	Sec. 25,	T.13N.,	R.4W.	AMC 79204
S.K.V. No. 108-A	778	670	Sec. 25,	T.13N.,	R.4W.	AMC 79205
S.K.V. No. 109-A	778	459	Sec. 25,	T.13N.,	R.4W.	AMC 79206
S.K.V. No. 110-A	779	460	Sec. 25,	T.13N.,	R.4W.	AMC 79207
S.K.V. No. 111-A	779	461	Sec. 25,	T.13N.,	R.4W.	AMC 79208
S.K.V. No. 112-A	779	462	Sec. 25,	T.13N.,	R.4W.	AMC 79209
S.K.V. No. 113-A	787	647	Sec. 25,	T.13N.,	R.4W.	AMC 79210
S.K.V. No. 114-A	787	648	Sec. 25,	T.13N.,	R.4W.	AMC 79211
S.K.V. No. 115-A	787	649	Sec. 25,	T.13N.,	R.4W.	AMC 79212
S.K.V. No. 116-A	787	650	Sec. 25,	T.13N.,	R.4W.	AMC 79213
S.K.V. No. 117-A	787	651	Sec. 25,	T.13N.,	R.4W.	AMC 79214
S.K.V. No. 118-A	787	652	Sec. 25,	T.13N.,	R.4W.	AMC 79215
S.K.V. No. 119-A	787	653	Sec. 25,	T.13N.,	R.4W.	AMC 79216
S.K.V. No. 120-A	787	654	Sec. 25,	T.13N.,	R.4W.	AMC 79217
S.K.V. No. 121-A	787	655	Sec. 25,	T.13N.,	R.4W.	AMC 79218
S.K.V. No. 122-A	787	656	Sec. 25,	T.13N.,	R.4W.	AMC 79219
S.K.V. No. 123-A	787	657	Sec. 25,	T.13N.,	R.4W.	AMC 79220
S.K.V. No. 124-A	787	658	Sec. 25,	T.13N.,	R.4W.	AMC 79221
S.K.V. No. 125-A	787	659	Sec. 25,	T.13N.,	R.4W.	AMC 79222
S.K.V. No. 126-A	787	660	Sec. 25,	T.13N.,	R.4W.	AMC 79223
S.K.V. No. 127-A	787	661	Sec. 25,	T.13N.,	R.4W.	AMC 79224

79130-6

79194-224

79130-79161  
79194-79224

DEC 5 9 25 AM '90

PHOENIX, ARIZONA

Name of Claim	Recorded		Location Notice is Posted in			BLM Serial Number
	Book	Page	Section	Township	Range	
S.K.V. No. 128-A	787	662	Sec. 25,	T. 13N.,	R. 4W.	AMC 79225
S.K.V. No. 129-A	779	463	Sec. 26,	T. 13N.,	R. 4W.	AMC 79226
S.K.V. No. 130-A	779	464	Sec. 26,	T. 13N.,	R. 4W.	AMC 79227
S.K.V. No. 131-A	779	465	Sec. 26,	T. 13N.,	R. 4W.	AMC 79228
S.K.V. No. 132-A	779	466	Sec. 26,	T. 13N.,	R. 4W.	AMC 79229
S.K.V. No. 133-A	779	467	Sec. 26,	T. 13N.,	R. 4W.	AMC 79230
S.K.V. No. 134-A	779	468	Sec. 26,	T. 13N.,	R. 4W.	AMC 79231
S.K.V. No. 135-A	779	469	Sec. 26,	T. 13N.,	R. 4W.	AMC 79232
S.K.V. No. 136-A	779	470	Sec. 26,	T. 13N.,	R. 4W.	AMC 79233
S.K.V. No. 137-A	779	471	Sec. 26,	T. 13N.,	R. 4W.	AMC 79234
S.K.V. No. 137-B	848	781	Sec. 26,	T. 13N.,	R. 4W.	AMC 79342
S.K.V. No. 138-A	848	782	Sec. 26,	T. 13N.,	R. 4W.	AMC 79235
S.K.V. No. 138-B	848	783	Sec. 26,	T. 13N.,	R. 4W.	AMC 79343
S.K.V. No. 139-A	779	473	Sec. 26,	T. 13N.,	R. 4W.	AMC 79236
S.K.V. No. 140-A	779	474	Sec. 26,	T. 13N.,	R. 4W.	AMC 79237
S.K.V. No. 141-A	779	475	Sec. 26,	T. 13N.,	R. 4W.	AMC 79238
S.K.V. No. 142-A	779	476	Sec. 26,	T. 13N.,	R. 4W.	AMC 79239
S.K.V. No. 143-A	848	784	Sec. 26,	T. 13N.,	R. 4W.	AMC 79240
S.K.V. No. 143-B	848	785	Sec. 26,	T. 13N.,	R. 4W.	AMC 79344
S.K.V. No. 144-A	779	478	Sec. 26,	T. 13N.,	R. 4W.	AMC 79241
S.K.V. No. 145-A	613	582	Sec. 26,	T. 13N.,	R. 4W.	AMC 79242
S.K.V. No. 146-A	787	583	Sec. 26,	T. 13N.,	R. 4W.	AMC 79243
S.K.V. No. 147-A	787	584	Sec. 26,	T. 13N.,	R. 4W.	AMC 79244
S.K.V. No. 148-A	787	585	Sec. 26,	T. 13N.,	R. 4W.	AMC 79245
S.K.V. No. 149-A	787	587	Sec. 26,	T. 13N.,	R. 4W.	AMC 79246
S.K.V. No. 150-A	787	588	Sec. 26,	T. 13N.,	R. 4W.	AMC 79247
S.K.V. No. 151-A	787	589	Sec. 26,	T. 13N.,	R. 4W.	AMC 79248
S.K.V. No. 152-A	787	590	Sec. 26,	T. 13N.,	R. 4W.	AMC 79249
S.K.V. No. 153-A	787	591	Sec. 26,	T. 13N.,	R. 4W.	AMC 79250
S.K.V. No. 154-A	848	786	Sec. 26,	T. 13N.,	R. 4W.	AMC 79251
S.K.V. No. 154-B	787	593	Sec. 26,	T. 13N.,	R. 4W.	AMC 79345
S.K.V. No. 155-A	787	593	Sec. 26,	T. 13N.,	R. 4W.	AMC 79252
S.K.V. No. 156-A	787	594	Sec. 26,	T. 13N.,	R. 4W.	AMC 79253
S.K.V. No. 157-A	787	595	Sec. 26,	T. 13N.,	R. 4W.	AMC 79254
S.K.V. No. 158-A	787	596	Sec. 26,	T. 13N.,	R. 4W.	AMC 79255
S.K.V. No. 159-A	787	597	Sec. 26,	T. 13N.,	R. 4W.	AMC 79256
S.K.V. No. 160-A	787	598	Sec. 26,	T. 13N.,	R. 4W.	AMC 79257
S.K.V. No. 161-A	778	671	Sec. 27,	T. 13N.,	R. 4W.	AMC 79258
S.K.V. No. 162-A	787	672	Sec. 27,	T. 13N.,	R. 4W.	AMC 79259
S.K.V. No. 163-A	787	673	Sec. 27,	T. 13N.,	R. 4W.	AMC 79260
S.K.V. No. 164-A	787	674	Sec. 27,	T. 13N.,	R. 4W.	AMC 79261
S.K.V. No. 165-A	787	675	Sec. 27,	T. 13N.,	R. 4W.	AMC 79262
S.K.V. No. 166-A	787	676	Sec. 27,	T. 13N.,	R. 4W.	AMC 79263
S.K.V. No. 167-A	787	677	Sec. 27,	T. 13N.,	R. 4W.	AMC 79264
S.K.V. No. 168-A	787	678	Sec. 27,	T. 13N.,	R. 4W.	AMC 79265
S.K.V. No. 169-A	787	599	Sec. 27,	T. 13N.,	R. 4W.	AMC 79266
S.K.V. No. 170-A	787	600	Sec. 27,	T. 13N.,	R. 4W.	AMC 79267
S.K.V. No. 171-A	787	601	Sec. 27,	T. 13N.,	R. 4W.	AMC 79268
S.K.V. No. 172-A	787	602	Sec. 27,	T. 13N.,	R. 4W.	AMC 79269
S.K.V. No. 173-A	787	603	Sec. 27,	T. 13N.,	R. 4W.	AMC 79270
S.K.V. No. 174-A	787	604	Sec. 27,	T. 13N.,	R. 4W.	AMC 79271
S.K.V. No. 175-A	787	605	Sec. 27,	T. 13N.,	R. 4W.	AMC 79272
S.K.V. No. 176-A	787	606	Sec. 27,	T. 13N.,	R. 4W.	AMC 79273
S.K.V. No. 177-A	787	607	Sec. 27,	T. 13N.,	R. 4W.	AMC 79274
S.K.V. No. 178-A	787	608	Sec. 27,	T. 13N.,	R. 4W.	AMC 79275
S.K.V. No. 179-A	787	609	Sec. 27,	T. 13N.,	R. 4W.	AMC 79276
S.K.V. No. 180-A	787	610	Sec. 27,	T. 13N.,	R. 4W.	AMC 79277
S.K.V. No. 181-A	787	611	Sec. 27,	T. 13N.,	R. 4W.	AMC 79278
S.K.V. No. 182-A	787	612	Sec. 27,	T. 13N.,	R. 4W.	AMC 79279
S.K.V. No. 183-A	787	613	Sec. 27,	T. 13N.,	R. 4W.	AMC 79080
S.K.V. No. 184-A	787	614	Sec. 27,	T. 13N.,	R. 4W.	AMC 79281
S.K.V. No. 185-A	787	615	Sec. 27,	T. 13N.,	R. 4W.	AMC 79282
S.K.V. No. 186-A	787	616	Sec. 27,	T. 13N.,	R. 4W.	AMC 79283

79225-34

79342  
79235  
79343

79236-40

79344

79241-51

79345

79252-79

79280

79281-3

79225-79283  
79342-79345

Dec 5 9 25 AM '90

PHOENIX, ARIZONA

Location Notice  
is Posted in

BLM

Serial  
Number

Name of Claim	Recorded		Location Notice is Posted in			Serial Number
	Book	Page	Section	Township	Range	
S.K.V. No. 187-A	787	617	Sec. 27,	T.13N.,	R.4W.	AMC 79284
S.K.V. No. 188-A	787	618	Sec. 27,	T.13N.,	R.4W.	AMC 79285
S.K.V. No. 189-A	787	619	Sec. 27,	T.13N.,	R.4W.	AMC 79286
S.K.V. No. 190-A	787	620	Sec. 27,	T.13N.,	R.4W.	AMC 79287
S.K.V. No. 191-A	787	621	Sec. 27,	T.13N.,	R.4W.	AMC 79288
S.K.V. No. 192-A	787	622	Sec. 27,	T.13N.,	R.4W.	AMC 79289
S.K.V. No. 193-A	787	623	Sec. 28,	T.13N.,	R.4W.	AMC 79290
S.K.V. No. 194-A	787	624	Sec. 28,	T.13N.,	R.4W.	AMC 79291
S.K.V. No. 195-A	787	625	Sec. 28,	T.13N.,	R.4W.	AMC 79292
S.K.V. No. 196-A	787	626	Sec. 28,	T.13N.,	R.4W.	AMC 79293
S.K.V. No. 197-A	787	627	Sec. 28,	T.13N.,	R.4W.	AMC 79294
S.K.V. No. 198-A	787	628	Sec. 28,	T.13N.,	R.4W.	AMC 79295
S.K.V. No. 199-A	787	629	Sec. 28,	T.13N.,	R.4W.	AMC 79296
S.K.V. No. 200-A	787	630	Sec. 28,	T.13N.,	R.4W.	AMC 79297
S.K.V. No. 201-A	787	631	Sec. 28,	T.13N.,	R.4W.	AMC 79298
S.K.V. No. 202-A	787	632	Sec. 28,	T.13N.,	R.4W.	AMC 79299
S.K.V. No. 203-A	787	633	Sec. 28,	T.13N.,	R.4W.	AMC 79300
S.K.V. No. 204-A	787	634	Sec. 28,	T.13N.,	R.4W.	AMC 79301
S.K.V. No. 205-A	787	635	Sec. 28,	T.13N.,	R.4W.	AMC 79302
S.K.V. No. 206-A	787	636	Sec. 28,	T.13N.,	R.4W.	AMC 79303
S.K.V. No. 207-A	787	637	Sec. 28,	T.13N.,	R.4W.	AMC 79304
S.K.V. No. 208-A	787	638	Sec. 28,	T.13N.,	R.4W.	AMC 79305
S.K.V. No. 217-A	787	639	Sec. 28,	T.13N.,	R.4W.	AMC 79306
S.K.V. No. 218-A	787	640	Sec. 28,	T.13N.,	R.4W.	AMC 79307
S.K.V. No. 219-A	787	641	Sec. 28,	T.13N.,	R.4W.	AMC 79308
S.K.V. No. 220-A	787	642	Sec. 28,	T.13N.,	R.4W.	AMC 79309
S.K.V. No. 221-A	787	643	Sec. 28,	T.13N.,	R.4W.	AMC 79310
S.K.V. No. 222-A	787	644	Sec. 28,	T.13N.,	R.4W.	AMC 79311
S.K.V. No. 223-A	787	645	Sec. 28,	T.13N.,	R.4W.	AMC 79312
S.K.V. No. 224-A	787	646	Sec. 28,	T.13N.,	R.4W.	AMC 79313
S.K.V. No. 241	613	779	Sec. 30,	T.12½N.,	R.3W.	AMC 79086
S.K.V. No. 242	613	780	Sec. 30,	T.12½N.,	R.3W.	AMC 79087
S.K.V. No. 243	613	781	Sec. 30,	T.12½N.,	R.3W.	AMC 79088
S.K.V. No. 244	613	782	Sec. 30,	T.12½N.,	R.3W.	AMC 79089
S.K.V. No. 245	613	783	Sec. 30,	T.12½N.,	R.3W.	AMC 79090
S.K.V. No. 246	613	784	Sec. 30,	T.12½N.,	R.3W.	AMC 79091
S.K.V. No. 247	613	785	Sec. 30,	T.12½N.,	R.3W.	AMC 79092
S.K.V. No. 248	613	786	Sec. 30,	T.12½N.,	R.3W.	AMC 79093
S.K.V. No. 249-A	794	155	Sec. 30,	T.12½N.,	R.3W.	AMC 79314
S.K.V. No. 250-A	794	156	Sec. 30,	T.12½N.,	R.3W.	AMC 79315
S.K.V. No. 251-A	794	157	Sec. 30,	T.12½N.,	R.3W.	AMC 79316
S.K.V. No. 252-A	794	158	Sec. 30,	T.12½N.,	R.3W.	AMC 79317
S.K.V. No. 253-A	794	159	Sec. 30,	T.12½N.,	R.3W.	AMC 79318
S.K.V. No. 254-A	794	160	Sec. 30,	T.12½N.,	R.3W.	AMC 79319
S.K.V. No. 255-A	794	161	Sec. 30,	T.12½N.,	R.3W.	AMC 79320
S.K.V. No. 256-A	794	162	Sec. 30,	T.12½N.,	R.3W.	AMC 79321
S.K.V. No. 257-A	794	163	Sec. 29,	T.12½N.,	R.3W.	AMC 79322
S.K.V. No. 258-A	794	164	Sec. 29,	T.12½N.,	R.3W.	AMC 79323
S.K.V. No. 259-A	794	165	Sec. 29,	T.12½N.,	R.3W.	AMC 79324
S.K.V. No. 260-A	794	166	Sec. 29,	T.12½N.,	R.3W.	AMC 79325
S.K.V. No. 261-A	794	167	Sec. 29,	T.12½N.,	R.3W.	AMC 79326
S.K.V. No. 262-A	794	168	Sec. 29,	T.12½N.,	R.3W.	AMC 79327
S.K.V. No. 263-A	794	169	Sec. 29,	T.12½N.,	R.3W.	AMC 79328
S.K.V. No. 264-A	794	170	Sec. 29,	T.12½N.,	R.3W.	AMC 79329
S.K.V. No. 301-A	794	171	Sec. 20,	T.12½N.,	R.3W.	AMC 79330
S.K.V. No. 302-A	794	172	Sec. 20,	T.12½N.,	R.3W.	AMC 79331
S.K.V. No. 303-A	794	173	Sec. 20,	T.12½N.,	R.3W.	AMC 79332
S.K.V. No. 304-A	794	174	Sec. 20,	T.12½N.,	R.3W.	AMC 79333
S.K.V. No. 305-A	794	175	Sec. 19,	T.12½N.,	R.3W.	AMC 79334
S.K.V. No. 306-A	613	174	Sec. 19,	T.12½N.,	R.3W.	AMC 79335
S.K.V. No. 307-A	794	177	Sec. 19,	T.12½N.,	R.3W.	AMC 79336
S.K.V. No. 308-A	794	178	Sec. 19,	T.12½N.,	R.3W.	AMC 79337
S.K.V. No. 309-A	794	179	Sec. 19,	T.12½N.,	R.3W.	AMC 79338

79284-313

79086-93

79314-338

79284-79338  
79086-79093

RECEIVED  
B.L.M. AZ STATE OFFICE

Dec 5 9 25 AM '90

Name of Claim	Recorded		Location Notice is Posted in			Serial Number
	Book	Page	Section	Township	Range	
S.K.V. No. 310-A	794	180	Sec. 19,	T.12½N.,	R.3W.	AMC 79339
S.K.V. No. 311-A	794	181	Sec. 19,	T.12½N.,	R.3W.	AMC 79340
S.K.V. No. 312-A	794	182	Sec. 19,	T.12½N.,	R.3W.	AMC 79341
S.K.V. No. 313	613	815	Sec. 19,	T.12½N.,	R.3W.	AMC 79122
S.K.V. No. 314	613	816	Sec. 19,	T.12½N.,	R.3W.	AMC 79123
S.K.V. No. 315	613	817	Sec. 19,	T.12½N.,	R.3W.	AMC 79124
S.K.V. No. 316	613	818	Sec. 19,	T.12½N.,	R.3W.	AMC 79125
S.K.V. No. 317	612	819	Sec. 19,	T.12½N.,	R.3W.	AMC 79126
S.K.V. No. 318-A	634	189	Sec. 19,	T.12½N.,	R.3W.	AMC 79127
S.K.V. No. 319	612	821	Sec. 19,	T.12½N.,	R.3W.	AMC 79128
S.K.V. No. 320	613	822	Sec. 19,	T.12½N.,	R.3W.	AMC 79129

PHOENIX, ARIZONA  
BLM

79339-41

79122-9

79339-79341  
79122-79129

BOOK 2306 PAGE 973

UNITED STATES  
DEPARTMENT OF THE INTERIOR  
BUREAU OF LAND MANAGEMENT

RECEIPT AND ACCOUNTING ADVICE

NO. 1662473

WJ/AZ

12/05/90

Subject:

Applicant:

AFFIDAVITS OF ASSESSMENT WORK (543) ✓

2 3 12

2,715.00

*OK Lji*

PHELPS DODGE CORPORATION  
4521 ST. HWY  
MORENO, AZ 85540-9795

Remitter: CK #302-16452, CK #302-16432

Assignor:

LEASE MANAGEMENT DATA  NEW  UPDATE  PAYMENT

ORIGINAL SERIAL NO.	ASG.	TYPE	ST.	CTY.	FUND SYMBOL	ACRES/UNITS	RATE
AMC 79130, ET AL							

AMOUNT	ANV. DATE	EXP. DATE	BILL CYC.	S/C	DISTRICT	NEXT BILL	MISC. DATA	U of M	ACTUAL UNITS

ASSIGNMENT SERIAL NO.	ASG.	TYPE	ST.	CTY.	FUND SYMBOL	ACRES/UNITS	RATE

AMOUNT	ANV. DATE	EXP. DATE	BILL CYC.	S/C	DISTRICT	NEXT BILL	MISC. DATA	U of M	ACTUAL UNITS

APPLY REMITTANCE

ACTION	FUND SYMBOL	CTY.	AMOUNT
FILING FEE			
RENTAL			
UNEARNED			
REFUND			
TOTAL			
AMOUNT DUE			

Remarks:

*Ack w/d*

BY:

DATE:

Lease in Escrow?

KGS?

Of Interest?

Auto Escalates?

Operating Rights?

Auto Renew?

Operator

Bond Filed?

FOR MMS USE ONLY

BILLEE	FOREST REFUGE
NUMBER	
OCS SECTION	
CODE	

1697-058

PHS DODGE  
W/92  
FILE AZ. 28603

**OFFICIAL RECORDS OF PINAL COUNTY RECORDER KATHLEEN C. FELIX**

DATE: 06SEP90 TIME: 1000  
 FEE: \$6.00 \$4.00 \$5.00  
 PAGES: 001  
 DOCKET: 1697 PAGE: 058  
 INSTRUMENT # 987625


AFFIDAVIT OF LABOR PERFORMED AND IMPROVEMENTS MADE

78902  
7884  
7802  
SG  
170

STATE OF ARIZONA )  
                                  ) ss.  
COUNTY OF COCHISE)

J. H. Ladd, General Superintendent, Phelps Dodge Corporation, Copper Queen Branch, being duly sworn, deposes and says that he is a citizen of the United States of America and more than twenty-one years of age, and resides at Bisbee, in Cochise County, State of Arizona, and is personally acquainted with the following mining claim, situated in the Burkner Hill Mining District, Pinal County, State of Arizona, the location and notice of which are recorded in the office of the County Recorder of said county in the book and page shown:

Name of Claim	BLM Serial No.	Recorded				
		Docket	Page	Sec	T	R
Zella )	A MC <del>7932</del>	554	895	3	8S	18E
Zella A )-Same claim		837	174	3	8S	18E



That the aforesaid mining claim is owned by the Phelps Dodge Corporation; that the said claim is part of a contiguous group of mining claims; that on August 18 & 19, 1990, a total of \$100.00 worth of work and improvements was done and performed for the benefit of said mining claim; said work and improvements made by and at the expense of Phelps Dodge Corporation for the purpose of complying with the laws of the United States pertaining to annual assessment work as follows:

Work and improvements consisted of clearing a drill site, pick and shovel work on road to and from claim and drainage area cleared and improved to control erosion by Virgil E. Mercer, Tonya D. Mercer and Chris E. Mercer, Box 158, Mammoth, Arizona, 85618 and was intended as annual labor and improvements for said unpatented lode mining claim for the assessment year ending at 12:00 o'clock Meridian, September 1, 1990.

J. H. Ladd  
J. H. Ladd,  
General Superintendent  
Phelps Dodge Corporation

STATE OF ARIZONA )  
COUNTY OF COCHISE)



Subscribed and sworn to before me this 28th day of August, 1990 by J. H. Ladd.

Marguerite R. Askins  
Notary Public

My Commission Expires:  
My Commission Expires Jan. 2, 1993

RECEIVED  
B.L.M. AZ STATE OFFICE  
SEP 27 1990  
7:45 A.M.  
PHOENIX, ARIZONA



Copper Queen Branch, Highway 92, Bisbee, Arizona 85603

September 25, 1990

Bureau of Land Management  
Arizona State Office  
Branch of Mining  
Law Administration  
P. O. Box 16563  
Phoenix, Arizona 85011

Re: Affidavit of Labor Performed  
Zella and Zella A Claim  
BLM Serial No. A MC 7932

To Whom It May Concerns:

Enclosed is Affidavit of Labor Performed and Improvements Made along with our check for the \$5.00 filing fee for the above referenced claim located in the Bunker Hill Mining District, Pinal County, Arizona. The document has been properly recorded.

Yours very truly,

John H. Ladd,  
General Superintendent

Enclosure

RECEIVED  
B.L.M. AZ STATE OFFICE

SEP 27 1990

7:45 A.M.  
PHOENIX, ARIZONA



UNITED STATES  
DEPARTMENT OF THE INTERIOR  
BUREAU OF LAND MANAGEMENT

RECEIPT AND ACCOUNTING ADVICE

NO. 1642062 04

WJ/AZ

09/27/98

*ole*

5.00

2 12 12

Subject: AFFIDAVITS OF ASSESSMENT WORK (1)

Applicant:

PHELPS DODGE CORPORATION  
ATTN: JOHN H. LADD  
HIGHWAY 92  
BIGBEE, AZ 85603

SAME, CK #304-23879

Remitter:

Assignor:

LEASE MANAGEMENT DATA  NEW  UPDATE  PAYMENT

ORIGINAL SERIAL NO.	ASG.	TYPE	ST.	CTY.	FUND SYMBOL	ACRES/UNITS	RATE
AMD 7932							

AMOUNT	ANV. DATE	EXP. DATE	BILL CYC.	S/C	DISTRICT	NEXT BILL	MISC. DATA	U of M	ACTUAL UNITS

ASSIGNMENT SERIAL NO.	ASG.	TYPE	ST.	CTY.	FUND SYMBOL	ACRES/UNITS	RATE

AMOUNT	ANV. DATE	EXP. DATE	BILL CYC.	S/C	DISTRICT	NEXT BILL	MISC. DATA	U of M	ACTUAL UNITS

APPLY REMITTANCE

ACTION	FUND SYMBOL	CTY.	AMOUNT
FILING FEE			
RENTAL			
UNEARNED			
REFUND			
TOTAL			
AMOUNT DUE			

Remarks:

*Ack wj*

BY:

DATE:

Lease in Escrow?  
 KGS? Of Interest?  
 Auto Escalates? Operating Rights?  
 Auto Renew? Operator  
 Bond Filed?

**FOR MMS USE ONLY**

BILLEE	FOREST REFUGE
NUMBER	
OCS SECTION	
CODE	

Phelps Dodge  
 H. 900000 92  
 1631-391

6718

1631-391



OFFICIAL RECORDS OF  
 PINAL COUNTY RECORDER  
 KATHLEEN C. FELIX

DATE: 20SEP89 TIME: 1000  
 FEE: \$6.00 \$4.00 \$5.00  
 PAGES: 001  
 DOCKET: 1631 PAGE: 391  
 INSTRUMENT # 956718

AFFIDAVIT OF LABOR PERFORMED AND IMPROVEMENTS MADE

7932  
 3R  
 79732 SG

STATE OF ARIZONA )  
 ) SS.  
 COUNTY OF COCHISE)

J. H. Ladd, General Superintendent, Copper Queen Branch, Phelps Dodge Corporation, being duly sworn, deposes and says that he is a citizen of the United States of America and more than twenty-one years of age, and resides at Bisbee, in Cochise County, State of Arizona, and is personally acquainted with the following mining claim, situated in the Bunker Hill Mining District, Pinal County, State of Arizona, the location and notices of which are recorded in the office of the County Recorder of said county in the book and page shown:

Name of Claim	B. L. M Serial No.	Recorded				
		Docket	Page	Sec	T	R
Zella ) - Same claim	A MC 7932	554	895	3	8S	18E
Zella A )	79732	837	174			

That the aforesaid mining claim is owned by the Phelps Dodge Corporation; that the said claim is part of a contiguous group of mining claims; that on August 25 & 26, 1989 a total in excess of \$100.00 worth of work and improvements was done and performed for the benefit of said mining claim; said work and improvements made by and at the expense of Phelps Dodge Corporation for the purpose of complying with the laws of the United States pertaining to annual assessment work as follows:

Work and improvements consisted of pick and shovel road work to and on claim, clearing drill site and drainages cleared to improve and control erosion by Virgil E. Mercer, Tonya D. Mercer and John Albert, Box 158, Mammoth, Arizona, 85618 and was intended as annual labor and improvements for said unpatented lode mining claim for the assessment year ending at 12:00 o'clock Meridian, September 1, 1989.

RECEIVED  
 B.L.M. AZ STATE OFFICE  
 CASH REC'D  
 MAY 21 9 21 AM '89  
 STATE OF ARIZONA )  
 COUNTY OF COCHISE)

*J. H. Ladd*  
 J. H. Ladd,  
 General Superintendent  
 Phelps Dodge Corporation



Subscribed and sworn to before me this 13th day of September 1989  
 by J. H. Ladd

*Marguerite R. Askens*  
 Notary Public

My Commission expires:  
 My Commission Expires Jan. 2, 1993

UNITED STATES  
DEPARTMENT OF THE INTERIOR  
BUREAU OF LAND MANAGEMENT

RECEIPT AND ACCOUNTING ADVICE

NO. 1673993

ok ln  
5.00

Subject: AFFIDAVIT OF LABOR (1)

SGM/AZ 11 22 89' 0 1 12

Applicant: PHELPS DODGE  
HIGHWAY 92  
BISBEE, AZ 85603

Remitter: RALPH LADNER  
1044 BLUE JAY DR.,  
PRESCOTT, AZ 86303

Assignor:

CK #3884 776-8176

LEASE MANAGEMENT DATA  NEW  UPDATE  PAYMENT

ORIGINAL SERIAL NO.	ASG.	TYPE	ST.	CTY.	FUND SYMBOL	ACRES/UNITS	RATE
AMC 7932							

AMOUNT	ANV. DATE	EXP. DATE	BILL CYC.	S/C	DISTRICT	NEXT BILL	MISC. DATA	U of M	ACTUAL UNITS

ASSIGNMENT SERIAL NO.	ASG.	TYPE	ST.	CTY.	FUND SYMBOL	ACRES/UNITS	RATE

AMOUNT	ANV. DATE	EXP. DATE	BILL CYC.	S/C	DISTRICT	NEXT BILL	MISC. DATA	U of M	ACTUAL UNITS

APPLY REMITTANCE

ACTION	FUND SYMBOL	CTY.	AMOUNT
FILING FEE			
RENTAL			
UNEARNED			
REFUND			
TOTAL			
AMOUNT DUE			

Remarks:

*Acknowledged SGM*

BY:

DATE:

Lease in Escrow?

KGS? Of Interest?  
 Auto Escalates? Operating Rights?  
 Auto Renew? Operator  
 Bond Filed?

FOR MMS USE ONLY

BILLEE		FOREST REFUGE
NUMBER		
OCS SECTION		
CODE		

# RUSH

78902  
5re

w/c  
Ralph Ladner

### AFFIDAVIT OF LABOR PERFORMED AND IMPROVEMENTS MADE

RECEIVED  
B.L.M. AZ STATE OFFICE  
CASH \_\_\_\_\_ CHECK \_\_\_\_\_ MO \_\_\_\_\_  
BY \_\_\_\_\_  
NOV 22 10 29 AM '89

STATE OF ARIZONA )  
County of Greenlee ) ss:


# CLAIMS LISTED  
THIS IS YOUR RECEIPT  
AND ACKNOWLEDGMENT

PAGE	39	OF	4	Co	5	St
Bk		Map		Pgl		

Fred J. Menzer, being first duly sworn, deposes and says that he is a citizen of the United States and more than eighteen (18) years of age, and resides in Morenci, County of Greenlee, State of Arizona, and is personally acquainted with the mining claims situated in the Copper Basin Mining District, Yavapai County, Arizona, the names and books and pages of recording in the office of the County Recorder of Yavapai County, Arizona, and the Bureau of Land Management serial numbers and the location of the Notices of Location of which are described in Exhibit "A" attached hereto and by this reference incorporated herein.

That between 12 o'clock noon September 1, 1988 and 12 o'clock noon September 1, 1989 at least Thirty Four Thousand Three Hundred Dollars (\$34,300.00) worth of work and improvements were done and performed for the benefit of each of the aforementioned claims. Such work and improvements were made by and at the expense of Phelps Dodge Corporation, owners of said claims, whose address is P. O. Box 187, Morenci, Arizona, 85540, for the purpose of complying with the laws of the United States pertaining to the assessment or annual work and CBC Drilling Company of Tucson, Arizona was the entity employed by said owner and who labored upon said claims, did said work and improvements, the same being as follows, to wit: Rotary drilling operations in holes 45-46, 42-50 and 38-50. Drill holes were entered and deepened to depths of, from 1012 to 1612, 1009 to 1509 and 987 to 1480, respectively. Drill site preparation was also performed, by Phelps Dodge Corporation.

Said labor was performed and improvements made at the expense of Phelps Dodge Corporation for the benefit of each and all of said mining claims comprising said part of a general plan of exploration, improvements and development, and they tend to explore, improve and develop each and all said



INSTRUMENT # 8943113  
OFFICIAL RECORDS OF  
YAVAPAI COUNTY  
PATSY C. JENNEY  
REQUEST OF:  
RALPH LADNER  
DATE: 11/20/89 TIME: 09:15  
FEE: 9.00 SC: 4.00 PT:  
BOOK 2201 PAGE 586 PAGES: 009

**INDEXED & MICROFILMED**

mining claims. The amount expended for and the value of said labor and improvements is more than One Hundred Dollars (\$100.00) for each of the mining claims and at least said amount was allocated to each of the mining claims. Said expenditure was made in good faith for the purpose of exploring, improving and developing said contiguous groups of mining claims, and was intended as annual labor and improvements for each and all of the above-described unpatented mining claims for the assessment year ending at 12 o'clock Meridian, September 1, 1989.

F. J. Menzer  
For Phelps Dodge Corporation

STATE OF ARIZONA )  
County of Greenlee ) ss:

Subscribed and sworn to before me this 8th day of November, 1989, by Fred J. Menzer.



Linda M. Stacy  
Notary Public

My Commission Expires:

My Commission Expires March 16, 1993

RECEIVED  
B.L.M. AZ STATE OFFICE  
CASH \_\_\_\_\_ CHECK \_\_\_\_\_ NO \_\_\_\_\_  
REC'D \_\_\_\_\_ BY \_\_\_\_\_  
NOV 22 10 29 AM '89  
# CLAIMS RECEIVED  
THIS IS YOUR RECEIPT  
AND ACKNOWLEDGMENT  
PAGE \_\_\_\_\_ OF \_\_\_\_\_

EXHIBIT "A"

RECEIVED  
B.L.M. AZ STATE OFFICE  
CASH \_\_\_\_\_ CHECK \_\_\_\_\_ MO \_\_\_\_\_  
REC\$ \_\_\_\_\_ BY \_\_\_\_\_

Nov 22 10 29 AM '89

# CLAIMS 178  
THIS IS YOUR BLM  
AND ACKNOWLEDGMENT  
SYSTEM

Name of Claim	Recorded		Location Notice is Posted in			Range	BLMT Section Number
	Book	Page	Section	Township	Range		
V.I.H. 1	179	449	Sec. 16,	T.13N.,	R.3W.	AMC 79350	
V.I.H. 2	179	450	Sec. 16,	T.13N.,	R.3W.	AMC 79351	
V.I.H. 3	179	451	Sec. 17,	T.13N.,	R.3W.	AMC 79352	
V.I.H. 4	179	452	Sec. 17,	T.13N.,	R.3W.	AMC 79353	
V.I.H. 5	179	452	Sec. 17,	T.13N.,	R.3W.	AMC 79354	
*V.I.H. 6	191	550	Sec. 20,	T.13N.,	R.3W.	AMC 79355	
V.I.H. 7	180	44	Sec. 20,	T.13N.,	R.3W.	AMC 79356	
V.I.H. 8	180	45	Sec. 20,	T.13N.,	R.3W.	AMC 79357	
V.I.H. 9	180	46	Sec. 20,	T.13N.,	R.3W.	AMC 79358	
V.I.H. 10	180	47	Sec. 20,	T.13N.,	R.3W.	AMC 79359	
V.I.H. 11	180	48	Sec. 20,	T.13N.,	R.3W.	AMC 79360	
V.I.H. 12	180	49	Sec. 20,	T.13N.,	R.3W.	AMC 79361	
V.I.H. 13	180	50	Sec. 20,	T.13N.,	R.3W.	AMC 79362	
V.I.H. 14	180	51	Sec. 20,	T.13N.,	R.3W.	AMC 79363	
V.I.H. 15	180	52	Sec. 20,	T.13N.,	R.3W.	AMC 79364	
V.I.H. 16	180	53	Sec. 20,	T.13N.,	R.3W.	AMC 79365	
V.I.H. 17	181	156	Sec. 20,	T.13N.,	R.3W.	AMC 79366	
V.I.H. 18	181	157	Sec. 20,	T.13N.,	R.3W.	AMC 79367	
V.I.H. 19	181	158	Sec. 20,	T.13N.,	R.3W.	AMC 79368	
V.I.H. 20	181	159	Sec. 20,	T.13N.,	R.3W.	AMC 79369	
*V.I.H. 21	181	293	Sec. 20,	T.13N.,	R.3W.	AMC 79370	
V.I.H. 22	181	161	Sec. 20,	T.13N.,	R.3W.	AMC 79371	
V.I.H. 23	181	162	Sec. 29,	T.13N.,	R.3W.	AMC 79372	
V.I.H. 24	181	163	Sec. 29,	T.13N.,	R.3W.	AMC 79373	
V.I.H. 25	181	164	Sec. 29,	T.13N.,	R.3W.	AMC 79374	
V.I.H. 26	181	165	Sec. 29,	T.13N.,	R.3W.	AMC 79375	
V.I.H. 27	181	166	Sec. 29,	T.13N.,	R.3W.	AMC 79376	
V.I.H. 28	181	167	Sec. 29,	T.13N.,	R.3W.	AMC 79377	
V.I.H. 29	181	168	Sec. 29,	T.13N.,	R.3W.	AMC 79378	
V.I.H. 30	181	169	Sec. 29,	T.13N.,	R.3W.	AMC 79379	
V.I.H. 31	181	170	Sec. 29,	T.13N.,	R.3W.	AMC 79380	
V.I.H. 32	181	171	Sec. 29,	T.13N.,	R.3W.	AMC 79381	
V.I.H. 33	181	172	Sec. 29,	T.13N.,	R.3W.	AMC 79382	
V.I.H. 34	181	173	Sec. 29,	T.13N.,	R.3W.	AMC 79383	
V.I.H. 35	181	174	Sec. 29,	T.13N.,	R.3W.	AMC 79384	
V.I.H. 36	181	175	Sec. 29,	T.13N.,	R.3W.	AMC 79385	
V.I.H. 37	181	176	Sec. 29,	T.13N.,	R.3W.	AMC 79386	
V.I.H. 38	181	177	Sec. 29,	T.13N.,	R.3W.	AMC 79387	
V.I.H. 39	181	178	Sec. 29,	T.13N.,	R.3W.	AMC 79388	
V.I.H. 40	181	179	Sec. 29,	T.13N.,	R.3W.	AMC 79389	
V.I.H. 41	181	180	Sec. 28,	T.13N.,	R.3W.	AMC 79390	
V.I.H. 42	181	181	Sec. 28,	T.13N.,	R.3W.	AMC 79391	
V.I.H. 43	181	182	Sec. 28,	T.13N.,	R.3W.	AMC 79392	
V.I.H. 44	181	183	Sec. 28,	T.13N.,	R.3W.	AMC 79393	
V.I.H. 45	181	184	Sec. 28,	T.13N.,	R.3W.	AMC 79394	
V.I.H. 46	181	185	Sec. 28,	T.13N.,	R.3W.	AMC 79395	
V.I.H. 47	181	186	Sec. 28,	T.13N.,	R.3W.	AMC 79396	
V.I.H. 48	181	187	Sec. 28,	T.13N.,	R.3W.	AMC 79397	
V.I.H. 49	181	188	Sec. 28,	T.13N.,	R.3W.	AMC 79398	
V.I.H. 50	181	189	Sec. 28,	T.13N.,	R.3W.	AMC 79399	
V.I.H. 51	181	190	Sec. 28,	T.13N.,	R.3W.	AMC 79400	
V.I.H. 52	181	191	Sec. 28,	T.13N.,	R.3W.	AMC 79401	
V.I.H. 53	181	192	Sec. 28,	T.13N.,	R.3W.	AMC 79402	
V.I.H. 54	181	193	Sec. 28,	T.13N.,	R.3W.	AMC 79403	
V.I.H. 55	181	194	Sec. 28,	T.13N.,	R.3W.	AMC 79404	
V.I.H. 56	181	195	Sec. 28,	T.13N.,	R.3W.	AMC 79405	

79350  
79405

3405  
3505  
355

\*Amended

56

RECEIVED  
B.L.M. AZ STATE OFFICE  
CASH \_\_\_\_\_ CHECK \_\_\_\_\_ MO \_\_\_\_\_  
REC\$ \_\_\_\_\_ BY \_\_\_\_\_

Nov 22 10 29 AM '89

Name of Claim	Recorded		Location Notice is Posted in			Range	BLM Serial Number
	Book	Page	Section	Township	Range		
V.I.H. 57	181	196	Sec. 21,	T.13N.,	R.3W.	AMC 79406	
V.I.H. 58	191	551	Sec. 17,	T.13N.,	R.3W.	AMC 79407	
V.I.H. 59	191	552	Sec. 17,	T.13N.,	R.3W.	AMC 79408	
V.I.H. 60	191	553	Sec. 20,	T.13N.,	R.3W.	AMC 79409	
V.I.H. 61	191	554	Sec. 20,	T.13N.,	R.3W.	AMC 79410	
V.I.H. 62	191	555	Sec. 20,	T.13N.,	R.3W.	AMC 79411	
V.I.H. 63	200	328	Sec. 21,	T.13N.,	R.3W.	AMC 79412	
V.I.H. 64	200	329	Sec. 21,	T.13N.,	R.3W.	AMC 79413	
V.I.H. 65	200	330	Sec. 21,	T.13N.,	R.3W.	AMC 79414	
V.I.H. 66	200	331	Sec. 21,	T.13N.,	R.3W.	AMC 79415	
V.I.H. 67	200	332	Sec. 21,	T.13N.,	R.3W.	AMC 79416	
V.I.H. 67-A	868	770	Sec. 21,	T.13N.,	R.3W.	AMC 79422	
V.I.H. 68	200	333	Sec. 21,	T.13N.,	R.3W.	AMC 79417	
*V.I.H. 68-A	971	314	Sec. 21,	T.13N.,	R.3W.	AMC 79423	
V.I.H. 69	203	566	Sec. 16,	T.13N.,	R.3W.	AMC 79418	
V.I.H. 70	634	191	Sec. 16,	T.13N.,	R.3W.	AMC 79419	
V.I.H. 71	847	990	Sec. 16,	T.13N.,	R.3W.	AMC 79420	
V.I.H. 72	1017	785	Sec. 16,	T.13N.,	R.3W.	AMC 79421	
V.I.H. Fraction No. 1	634	190	Sec. 20,	T.13N.,	R.3W.	AMC 79424	
Cee Bee No. 1	613	283	Sec. 21,	T.13N.,	R.3W.	AMC 79425	
Cee Bee No. 2	613	284	Sec. 21,	T.13N.,	R.3W.	AMC 79426	
Cee Bee No. 3	613	285	Sec. 21,	T.13N.,	R.3W.	AMC 79427	
Cee Bee No. 4	613	286	Sec. 21,	T.13N.,	R.3W.	AMC 79428	
Cee Bee No. 5	613	287	Sec. 21,	T.13N.,	R.3W.	AMC 79429	
Cee Bee No. 6	613	288	Sec. 21,	T.13N.,	R.3W.	AMC 79430	
Cee Bee No. 7	613	289	Sec. 21,	T.13N.,	R.3W.	AMC 79431	
Cee Bee No. 8	613	290	Sec. 21,	T.13N.,	R.3W.	AMC 79432	
Cee Bee No. 9	613	291	Sec. 21,	T.13N.,	R.3W.	AMC 79433	
Cee Bee No. 10	613	292	Sec. 21,	T.13N.,	R.3W.	AMC 79434	
Cee Bee No. 11	613	293	Sec. 28,	T.13N.,	R.3W.	AMC 79435	
Cee Bee No. 12	613	294	Sec. 28,	T.13N.,	R.3W.	AMC 79436	
Cee Bee No. 13	613	295	Sec. 28,	T.13N.,	R.3W.	AMC 79437	
Cee Bee No. 14	613	296	Sec. 28,	T.13N.,	R.3W.	AMC 79438	
Cee Bee No. 15	613	297	Sec. 28,	T.13N.,	R.3W.	AMC 79439	
Cee Bee No. 16	613	298	Sec. 28,	T.13N.,	R.3W.	AMC 79440	
Cee Bee No. 17	613	299	Sec. 28,	T.13N.,	R.3W.	AMC 79441	
Cee Bee No. 18	613	300	Sec. 28,	T.13N.,	R.3W.	AMC 79442	
Cee Bee No. 19	613	301	Sec. 33,	T.13N.,	R.3W.	AMC 79443	
Cee Bee No. 20	613	302	Sec. 33,	T.13N.,	R.3W.	AMC 79444	
Cee Bee No. 21	613	303	Sec. 33,	T.13N.,	R.3W.	AMC 79445	
Cee Bee No. 22	613	304	Sec. 33,	T.13N.,	R.3W.	AMC 79446	
Cee Bee No. 23	613	305	Sec. 33,	T.13N.,	R.3W.	AMC 79447	
Cee Bee No. 24	613	306	Sec. 33,	T.13N.,	R.3W.	AMC 79448	
Cee Bee No. 25	613	307	Sec. 33,	T.13N.,	R.3W.	AMC 79449	
Cee Bee No. 26	613	308	Sec. 33,	T.13N.,	R.3W.	AMC 79450	
Cee Bee No. 27	613	309	Sec. 33,	T.13N.,	R.3W.	AMC 79451	
Cee Bee No. 28	613	310	Sec. 33,	T.13N.,	R.3W.	AMC 79452	
Cee Bee No. 29	613	311	Sec. 33,	T.13N.,	R.3W.	AMC 79453	
Cee Bee No. 30	613	312	Sec. 33,	T.13N.,	R.3W.	AMC 79454	
Cee Bee No. 31	613	313	Sec. 33,	T.13N.,	R.3W.	AMC 79455	
Cee Bee No. 32	613	314	Sec. 33,	T.13N.,	R.3W.	AMC 79456	
Cee Bee No. 33	613	315	Sec. 33,	T.13N.,	R.3W.	AMC 79457	
Cee Bee No. 34	613	316	Sec. 33,	T.13N.,	R.3W.	AMC 79458	
Cee Bee No. 35	613	317	Sec. 33,	T.13N.,	R.3W.	AMC 79459	
Cee Bee No. 36	613	318	Sec. 33,	T.13N.,	R.3W.	AMC 79460	

79406-16

79406-460

\*Amended

RECEIVED  
B.L.M. AZ STATE OFFICE  
CASH \_\_\_\_\_ NO \_\_\_\_\_  
RECS \_\_\_\_\_ BY \_\_\_\_\_

NOV 22 10 29 AM '89

Name of Claim	Recorded		Location Notice is Posted				Serial Number
	Book	Page	Section	Township	Range	BLM	
*Cee Bee No. 37	634	170	Sec. 32,	T.13N.,	R.3W.	AMC 79461	
Cee Bee No. 38	613	320	Sec. 32,	T.13N.,	R.3W.	AMC 79462	
Cee Bee No. 39	613	321	Sec. 32,	T.13N.,	R.3W.	AMC 79463	
Cee Bee No. 40	613	322	Sec. 32,	T.13N.,	R.3W.	AMC 79464	
Cee Bee No. 41	613	323	Sec. 32,	T.13N.,	R.3W.	AMC 79465	
Cee Bee No. 42	613	324	Sec. 32,	T.13N.,	R.3W.	AMC 79466	
Cee Bee No. 43	613	325	Sec. 32,	T.13N.,	R.3W.	AMC 79467	
*Cee Bee No. 44	634	171	Sec. 32,	T.13N.,	R.3W.	AMC 79468	
Cee Bee No. 45	613	327	Sec. 32,	T.13N.,	R.3W.	AMC 79469	
Cee Bee No. 46	613	328	Sec. 32,	T.13N.,	R.3W.	AMC 79470	
Cee Bee No. 46-A	789	407	Sec. 32,	T.13N.,	R.3W.	AMC 79681	
*Cee Bee No. 47	613	329	Sec. 32,	T.13N.,	R.3W.	AMC 79471	
Cee Bee No. 47-A	789	408	Sec. 32,	T.13N.,	R.3W.	AMC 79682	
Cee Bee No. 48	613	330	Sec. 32,	T.13N.,	R.3W.	AMC 79472	
Cee Bee No. 48-A	789	409	Sec. 32,	T.13N.,	R.3W.	AMC 79683	
Cee Bee No. 49	613	331	Sec. 32,	T.13N.,	R.3W.	AMC 79473	
Cee Bee No. 49-A	613	331	Sec. 32,	T.13N.,	R.3W.	AMC 79684	
Cee Bee No. 52	613	332	Sec. 32,	T.13N.,	R.3W.	AMC 79474	
Cee Bee No. 52-A	789	411	Sec. 32,	T.13N.,	R.3W.	AMC 79685	
*Cee Bee No. 53	613	333	Sec. 32,	T.13N.,	R.3W.	AMC 79475	
Cee Bee No. 53-A	789	412	Sec. 32,	T.13N.,	R.3W.	AMC 79686	
Cee Bee No. 54	613	334	Sec. 32,	T.13N.,	R.3W.	AMC 79476	
Cee Bee No. 54-A	789	413	Sec. 32,	T.13N.,	R.3W.	AMC 79687	
Cee Bee No. 55	613	335	Sec. 32,	T.13N.,	R.3W.	AMC 79477	
Cee Bee No. 55-A	789	414	Sec. 32,	T.13N.,	R.3W.	AMC 79688	
Cee Bee No. 56	613	336	Sec. 32,	T.13N.,	R.3W.	AMC 79478	
Cee Bee No. 57	613	337	Sec. 32,	T.13N.,	R.3W.	AMC 79479	
Cee Bee No. 58	613	338	Sec. 32,	T.13N.,	R.3W.	AMC 79480	
Cee Bee No. 59	613	339	Sec. 32,	T.13N.,	R.3W.	AMC 79481	
Cee Bee No. 60	613	340	Sec. 30,	T.13N.,	R.3W.	AMC 79482	
Cee Bee No. 61	613	341	Sec. 29,	T.13N.,	R.3W.	AMC 79483	
Cee Bee No. 62	613	342	Sec. 29,	T.13N.,	R.3W.	AMC 79484	
Cee Bee No. 63	613	343	Sec. 30,	T.13N.,	R.3W.	AMC 79485	
Cee Bee No. 64	613	344	Sec. 31,	T.13N.,	R.3W.	AMC 79486	
Cee Bee No. 65	613	345	Sec. 31,	T.13N.,	R.3W.	AMC 79487	
Cee Bee No. 66	613	346	Sec. 31,	T.13N.,	R.3W.	AMC 79488	
Cee Bee No. 67	613	347	Sec. 31,	T.13N.,	R.3W.	AMC 79489	
Cee Bee No. 68	613	348	Sec. 31,	T.13N.,	R.3W.	AMC 79490	
Cee Bee No. 68-A	789	415	Sec. 31,	T.13N.,	R.3W.	AMC 79689	
Cee Bee No. 69	613	349	Sec. 31,	T.13N.,	R.3W.	AMC 79491	
Cee Bee No. 70	613	350	Sec. 31,	T.13N.,	R.3W.	AMC 79492	
Cee Bee No. 71	613	351	Sec. 31,	T.13N.,	R.3W.	AMC 79493	
Cee Bee No. 71-A	789	416	Sec. 31,	T.13N.,	R.3W.	AMC 79690	
Cee Bee No. 72	613	352	Sec. 31,	T.13N.,	R.3W.	AMC 79494	
Cee Bee No. 72-A	789	417	Sec. 31,	T.13N.,	R.3W.	AMC 79691	
Cee Bee No. 73	613	353	Sec. 31,	T.13N.,	R.3W.	AMC 79495	
Cee Bee No. 74	613	354	Sec. 31,	T.13N.,	R.3W.	AMC 79496	
Cee Bee No. 75	613	355	Sec. 31,	T.13N.,	R.3W.	AMC 79497	
Cee Bee No. 75-A	789	418	Sec. 31,	T.13N.,	R.3W.	AMC 79692	
Cee Bee No. 76	613	356	Sec. 31,	T.13N.,	R.3W.	AMC 79498	
Cee Bee No. 76-A	789	419	Sec. 31,	T.13N.,	R.3W.	AMC 79693	
Cee Bee No. 77	613	357	Sec. 31,	T.13N.,	R.3W.	AMC 79499	
Cee Bee No. 78	613	358	Sec. 31,	T.13N.,	R.3W.	AMC 79500	
Cee Bee No. 79	613	359	Sec. 31,	T.13N.,	R.3W.	AMC 79501	
Cee Bee No. 80	613	360	Sec. 31,	T.13N.,	R.3W.	AMC 79502	
Cee Bee No. 81	613	361	Sec. 31,	T.13N.,	R.3W.	AMC 79503	

\*Amended

79461-503  
79681-693



RECEIVED  
B.L.M. AZ STATE OFFICE  
CASH \_\_\_\_\_ CHECK \_\_\_\_\_ MO \_\_\_\_\_  
REC\$ \_\_\_\_\_ BY \_\_\_\_\_

Nov 22 10 29 AM '89

Name of Claim	Recorded		Location Notice is Posted in			BLM Serial Number
	Book	Page	Section	Township	Range	
Cee Bee No. 82	613	362	Sec. 31,	T.13N.,	R.3W.	AMC 79504
Cee Bee No. 83	613	363	Sec. 31,	T.13N.,	R.3W.	AMC 79505
✓ Cee Bee No. 83-A	789	421	Sec. 31,	T.13N.,	R.3W.	AMC 79694
✓ Cee Bee No. 84	613	364	Sec. 31,	T.13N.,	R.3W.	AMC 79506
✓ Cee Bee No. 84-A	789	420	Sec. 31,	T.13N.,	R.3W.	AMC 79695
Cee Bee No. 85	613	365	Sec. 31,	T.13N.,	R.3W.	AMC 79507
Cee Bee No. 86	613	366	Sec. 31,	T.13N.,	R.3W.	AMC 79508
Cee Bee No. 87	613	367	Sec. 31,	T.13N.,	R.3W.	AMC 79509
Cee Bee No. 88	613	368	Sec. 31,	T.13N.,	R.3W.	AMC 79510
Cee Bee No. 89	613	369	Sec. 31,	T.13N.,	R.3W.	AMC 79511
Cee Bee No. 90	613	370	Sec. 31,	T.13N.,	R.3W.	AMC 79512
✓ Cee Bee No. 90-A	789	430	Sec. 31,	T.13N.,	R.3W.	AMC 79696
✓ Cee Bee No. 91	613	371	Sec. 31,	T.13N.,	R.3W.	AMC 79513
✓ Cee Bee No. 91-A	789	422	Sec. 31,	T.13N.,	R.3W.	AMC 79697
✓ Cee Bee No. 92	613	372	Sec. 31,	T.13N.,	R.3W.	AMC 79514
✓ Cee Bee No. 92-A	789	423	Sec. 31,	T.13N.,	R.3W.	AMC 79698
Cee Bee No. 93	613	373	Sec. 31,	T.13N.,	R.3W.	AMC 79515
Cee Bee No. 94	613	374	Sec. 31,	T.13N.,	R.3W.	AMC 79516
✓ Cee Bee No. 94-A	789	429	Sec. 31,	T.13N.,	R.3W.	AMC 79699
✓ Cee Bee No. 95	613	375	Sec. 31,	T.13N.,	R.3W.	AMC 79517
✓ Cee Bee No. 95-A	789	424	Sec. 21,	T.13N.,	R.3W.	AMC 79700
✓ Cee Bee No. 96	613	376	Sec. 21,	T.13N.,	R.3W.	AMC 79518
✓ Cee Bee No. 96-A	789	425	Sec. 31,	T.13N.,	R.3W.	AMC 79701
✓ Cee Bee No. 97	613	377	Sec. 31,	T.13N.,	R.3W.	AMC 79519
✓ Cee Bee No. 97-A	789	428	Sec. 31,	T.13N.,	R.3W.	AMC 79702
✓ Cee Bee No. 98	613	378	Sec. 31,	T.13N.,	R.3W.	AMC 79520
✓ Cee Bee No. 98-A	789	427	Sec. 31,	T.13N.,	R.3W.	AMC 79703
✓ Cee Bee No. 99	613	379	Sec. 31,	T.13N.,	R.3W.	AMC 79521
✓ Cee Bee No. 99-A	789	426	Sec. 31,	T.13N.,	R.3W.	AMC 79704
Cee Bee No. 100	613	380	Sec. 31,	T.13N.,	R.3W.	AMC 79522
Cee Bee No. 101	613	381	Sec. 31,	T.13N.,	R.3W.	AMC 79523
Cee Bee No. 102	613	382	Sec. 31,	T.13N.,	R.3W.	AMC 79524
Cee Bee No. 103	613	383	Sec. 31,	T.13N.,	R.3W.	AMC 79525
Cee Bee No. 104	613	384	Sec. 30,	T.13N.,	R.3W.	AMC 79526
Cee Bee No. 105	613	385	Sec. 30,	T.13N.,	R.3W.	AMC 79527
Cee Bee No. 106	613	386	Sec. 30,	T.13N.,	R.3W.	AMC 79528
Cee Bee No. 107	613	387	Sec. 30,	T.13N.,	R.3W.	AMC 79529
Cee Bee No. 108	613	388	Sec. 30,	T.13N.,	R.3W.	AMC 79530
Cee Bee No. 109	613	389	Sec. 30,	T.13N.,	R.3W.	AMC 79531
Cee Bee No. 110	613	390	Sec. 30,	T.13N.,	R.3W.	AMC 79532
Cee Bee No. 111	613	391	Sec. 30,	T.13N.,	R.3W.	AMC 79533
Cee Bee No. 112	612	392	Sec. 30,	T.13N.,	R.3W.	AMC 79534
Cee Bee No. 113	613	393	Sec. 30,	T.13N.,	R.3W.	AMC 79535
Cee Bee No. 114	613	394	Sec. 30,	T.13N.,	R.3W.	AMC 79536
Cee Bee No. 115	613	395	Sec. 30,	T.13N.,	R.3W.	AMC 79537
Cee Bee No. 116	613	396	Sec. 30,	T.13N.,	R.3W.	AMC 79538
Cee Bee No. 117	613	397	Sec. 30,	T.13N.,	R.3W.	AMC 79539
Cee Bee No. 118	613	398	Sec. 19,	T.13N.,	R.3W.	AMC 79540
Cee Bee No. 119	613	399	Sec. 19,	T.13N.,	R.3W.	AMC 79541
Cee Bee No. 120	613	400	Sec. 19,	T.13N.,	R.3W.	AMC 79542
Cee Bee No. 121	613	401	Sec. 19,	T.13N.,	R.3W.	AMC 79543
Cee Bee No. 122	613	402	Sec. 19,	T.13N.,	R.3W.	AMC 79544
*Cee Bee No. 123	634	175	Sec. 30,	T.13N.,	R.3W.	AMC 79545
*Cee Bee No. 124	634	176	Sec. 30,	T.13N.,	R.3W.	AMC 79546
Cee Bee No. 125	613	405	Sec. 30,	T.13N.,	R.3W.	AMC 79547
Cee Bee No. 126	613	506	Sec. 30,	T.13N.,	R.3W.	AMC 79548

79522-  
79548

79504-548

79694-704

\*Amended

RECEIVED  
B.L.M. AZ STATE OFFICE  
CASH \_\_\_\_\_ CHECK \_\_\_\_\_ NO \_\_\_\_\_  
REC\$ \_\_\_\_\_ BY \_\_\_\_\_

Nov 22 10 29 AM '89

# CLAIMS RECEIVED BLM  
Location Notice is Posted in \_\_\_\_\_  
ACKNOWLEDGMENT Serial

Name of Claim	Recorded		Location Notice is Posted in			Serial Number
	Book	Page	Section	Township	Range	
Cee Bee No. 127	613	407	Sec. 30,	T.13N.,	R.3W.	AMC 79549
Cee Bee No. 128	613	408	Sec. 30,	T.13N.,	R.3W.	AMC 79550
Cee Bee No. 129	613	409	Sec. 30,	T.13N.,	R.3W.	AMC 79551
Cee Bee No. 130	613	410	Sec. 19,	T.13N.,	R.3W.	AMC 79552
Cee Bee No. 131	613	411	Sec. 19,	T.13N.,	R.3W.	AMC 79553
Cee Bee No. 132	613	412	Sec. 19,	T.13N.,	R.3W.	AMC 79554
Cee Bee No. 133	613	413	Sec. 19,	T.13N.,	R.3W.	AMC 79555
Cee Bee No. 134	613	414	Sec. 19,	T.13N.,	R.3W.	AMC 79556
Cee Bee No. 135	613	415	Sec. 19,	T.13N.,	R.3W.	AMC 79557
Cee Bee No. 136	613	416	Sec. 19,	T.13N.,	R.3W.	AMC 79558
Cee Bee No. 137	613	417	Sec. 19,	T.13N.,	R.3W.	AMC 79559
Cee Bee No. 137-A	648	880	Sec. 19,	T.13N.,	R.3W.	AMC 79705
Cee Bee No. 138	613	418	Sec. 19,	T.13N.,	R.3W.	AMC 79560
Cee Bee No. 138-A	648	881	Sec. 19,	T.13N.,	R.3W.	AMC 79706
Cee Bee No. 139	613	419	Sec. 19,	T.13N.,	R.3W.	AMC 79561
Cee Bee No. 140	613	420	Sec. 30,	T.13N.,	R.3W.	AMC 79562
Cee Bee No. 141	613	421	Sec. 30,	T.13N.,	R.3W.	AMC 79563
Cee Bee No. 141-A	648	882	Sec. 30,	T.13N.,	R.3W.	AMC 79707
Cee Bee No. 142	613	422	Sec. 30,	T.13N.,	R.3W.	AMC 79564
Cee Bee No. 142-A	648	883	Sec. 30,	T.13N.,	R.3W.	AMC 79708
Cee Bee No. 143	613	423	Sec. 30,	T.13N.,	R.3W.	AMC 79565
Cee Bee No. 144	613	424	Sec. 30,	T.13N.,	R.3W.	AMC 79566
Cee Bee No. 145	613	425	Sec. 30,	T.13N.,	R.3W.	AMC 79567
Cee Bee No. 146	613	426	Sec. 30,	T.13N.,	R.3W.	AMC 79568
Cee Bee No. 147	613	427	Sec. 30,	T.13N.,	R.3W.	AMC 79569
Cee Bee No. 148	613	428	Sec. 19,	T.13N.,	R.3W.	AMC 79570
Cee Bee No. 149	613	429	Sec. 19,	T.13N.,	R.3W.	AMC 79571
Cee Bee No. 149-A	648	884	Sec. 19,	T.13N.,	R.3W.	AMC 79709
Cee Bee No. 150	613	430	Sec. 19,	T.13N.,	R.3W.	AMC 79572
Cee Bee No. 151	613	431	Sec. 19,	T.13N.,	R.3W.	AMC 79573
Cee Bee No. 152	613	432	Sec. 20,	T.13N.,	R.3W.	AMC 79574
Cee Bee No. 153	613	433	Sec. 20,	T.13N.,	R.3W.	AMC 79575
Cee Bee No. 154	613	434	Sec. 20,	T.13N.,	R.3W.	AMC 79576
Cee Bee No. 155	613	435	Sec. 20,	T.13N.,	R.3W.	AMC 79577
Cee Bee No. 156	613	436	Sec. 17,	T.13N.,	R.3W.	AMC 79578
Cee Bee No. 157	613	437	Sec. 17,	T.13N.,	R.3W.	AMC 79579
Cee Bee No. 158	613	438	Sec. 17,	T.13N.,	R.3W.	AMC 79580
Cee Bee No. 159	613	439	Sec. 17,	T.13N.,	R.3W.	AMC 79581
Cee Bee No. 160	613	440	Sec. 17,	T.13N.,	R.3W.	AMC 79582
Cee Bee No. 160-A	618	365	Sec. 17,	T.13N.,	R.3W.	AMC 79710
Cee Bee No. 161	613	441	Sec. 17,	T.13N.,	R.3W.	AMC 79583
Cee Bee No. 161-A	634	177	Sec. 17,	T.13N.,	R.3W.	AMC 79711
Cee Bee No. 149	613	429	Sec. 19,	T.13N.,	R.3W.	AMC 79571 - duplicate
Cee Bee No. 149-A	648	884	Sec. 19,	T.13N.,	R.3W.	AMC 79709 duplicate
Cee Bee No. 162	613	442	Sec. 17,	T.13N.,	R.3W.	AMC 79584
Cee Bee No. 163	613	443	Sec. 17,	T.13N.,	R.3W.	AMC 79585
Cee Bee No. 164	613	444	Sec. 17,	T.13N.,	R.3W.	AMC 79586
Cee Bee No. 164-A	618	367	Sec. 17,	T.13N.,	R.3W.	AMC 79712
Cee Bee No. 165	613	445	Sec. 17,	T.13N.,	R.3W.	AMC 79587
*Cee Bee No. 166	634	172	Sec. 17,	T.13N.,	R.3W.	AMC 79588
Cee Bee No. 167	613	447	Sec. 19,	T.12 1/2 N.,	R.3W.	AMC 79589
Cee Bee No. 168	613	448	Sec. 19,	T.12 1/2 N.,	R.3W.	AMC 79590
Cee Bee No. 169	613	449	Sec. 19,	T.12 1/2 N.,	R.3W.	AMC 79591
Cee Bee No. 170	613	450	Sec. 19,	T.12 1/2 N.,	R.3W.	AMC 79592
Cee Bee No. 171	613	451	Sec. 19,	T.12 1/2 N.,	R.3W.	AMC 79593

79549-59

79549-593

79705-712

\*Amended

55

RECEIVED  
B.L.M. AZ STATE OFFICE  
CASH \_\_\_\_\_ CHECK \_\_\_\_\_ MO \_\_\_\_\_  
REC\$ \_\_\_\_\_ BY \_\_\_\_\_

Nov 22 10 29 AM '89

Name of Claim	Recorded		Location Notice is Posted in			Serial Number
	Book	Page	Section	Township	Range	
Cee Bee No. 172	613	452	Sec. 19,	T. 12 1/2 N.,	R. 3W.	AMC 79594
Cee Bee No. 173	613	453	Sec. 19,	T. 12 1/2 N.,	R. 3W.	AMC 79595
Cee Bee No. 174	613	454	Sec. 19,	T. 12 1/2 N.,	R. 3W.	AMC 79596
Cee Bee No. 175	613	455	Sec. 30,	T. 12 1/2 N.,	R. 3W.	AMC 79597
Cee Bee No. 176	613	456	Sec. 30,	T. 12 1/2 N.,	R. 3W.	AMC 79598
Cee Bee No. 177	613	457	Sec. 30,	T. 12 1/2 N.,	R. 3W.	AMC 79599
Cee Bee No. 178	613	458	Sec. 30,	T. 12 1/2 N.,	R. 3W.	AMC 79600
Cee Bee No. 179	613	459	Sec. 30,	T. 12 1/2 N.,	R. 3W.	AMC 79601
Cee Bee No. 180	613	460	Sec. 30,	T. 12 1/2 N.,	R. 3W.	AMC 79602
Cee Bee No. 181	613	461	Sec. 30,	T. 12 1/2 N.,	R. 3W.	AMC 79603
Cee Bee No. 182	613	462	Sec. 30,	T. 12 1/2 N.,	R. 3W.	AMC 79604
Cee Bee No. 183	613	463	Sec. 30,	T. 12 1/2 N.,	R. 3W.	AMC 79605
Cee Bee No. 184	613	464	Sec. 30,	T. 12 1/2 N.,	R. 3W.	AMC 79606
Cee Bee No. 185	613	465	Sec. 19,	T. 12 1/2 N.,	R. 3W.	AMC 79607
Cee Bee No. 186	613	466	Sec. 19,	T. 12 1/2 N.,	R. 3W.	AMC 79608
Cee Bee No. 187	613	467	Sec. 19,	T. 12 1/2 N.,	R. 3W.	AMC 79609
Cee Bee No. 188	613	468	Sec. 19,	T. 12 1/2 N.,	R. 3W.	AMC 79610
Cee Bee No. 189	613	469	Sec. 19,	T. 12 1/2 N.,	R. 3W.	AMC 79611
Cee Bee No. 190	613	470	Sec. 19,	T. 12 1/2 N.,	R. 3W.	AMC 79612
Cee Bee No. 191	613	471	Sec. 19,	T. 12 1/2 N.,	R. 3W.	AMC 79613
Cee Bee No. 192	613	472	Sec. 19,	T. 12 1/2 N.,	R. 3W.	AMC 79614
Cee Bee No. 193	613	473	Sec. 30,	T. 12 1/2 N.,	R. 3W.	AMC 79615
Cee Bee No. 194	613	473	Sec. 30,	T. 12 1/2 N.,	R. 3W.	AMC 79616
Cee Bee No. 195	613	475	Sec. 30,	T. 12 1/2 N.,	R. 3W.	AMC 79617
Cee Bee No. 196	613	476	Sec. 30,	T. 12 1/2 N.,	R. 3W.	AMC 79618
Cee Bee No. 197	613	477	Sec. 30,	T. 12 1/2 N.,	R. 3W.	AMC 79619
Cee Bee No. 198	613	478	Sec. 30,	T. 12 1/2 N.,	R. 3W.	AMC 79620
Cee Bee No. 199	613	479	Sec. 30,	T. 12 1/2 N.,	R. 3W.	AMC 79621
Cee Bee No. 200	613	480	Sec. 30,	T. 12 1/2 N.,	R. 3W.	AMC 79622
Cee Bee No. 201	613	481	Sec. 30,	T. 12 1/2 N.,	R. 3W.	AMC 79623
Cee Bee No. 202	613	482	Sec. 30,	T. 12 1/2 N.,	R. 3W.	AMC 79624
*Cee Bee No. 203	634	178	Sec. 20,	T. 12 1/2 N.,	R. 3W.	AMC 79625
*Cee Bee No. 204	634	179	Sec. 20,	T. 12 1/2 N.,	R. 3W.	AMC 79626
*Cee Bee No. 205	634	180	Sec. 20,	T. 12 1/2 N.,	R. 3W.	AMC 79627
*Cee Bee No. 206	634	181	Sec. 20,	T. 12 1/2 N.,	R. 3W.	AMC 79628
*Cee Bee No. 207	634	182	Sec. 20,	T. 12 1/2 N.,	R. 3W.	AMC 79629
*Cee Bee No. 208	634	183	Sec. 20,	T. 12 1/2 N.,	R. 3W.	AMC 79630
*Cee Bee No. 209	634	184	Sec. 20,	T. 12 1/2 N.,	R. 3W.	AMC 79631
*Cee Bee No. 210	623	185	Sec. 20,	T. 12 1/2 N.,	R. 3W.	AMC 79632
Cee Bee No. 211	613	491	Sec. 29,	T. 12 1/2 N.,	R. 3W.	AMC 79633
Cee Bee No. 212	613	492	Sec. 29,	T. 12 1/2 N.,	R. 3W.	AMC 79634
Cee Bee No. 213	613	493	Sec. 29,	T. 12 1/2 N.,	R. 3W.	AMC 79635
Cee Bee No. 214	613	494	Sec. 29,	T. 12 1/2 N.,	R. 3W.	AMC 79636
Cee Bee No. 215	613	495	Sec. 29,	T. 12 1/2 N.,	R. 3W.	AMC 79637
Cee Bee No. 216	613	496	Sec. 29,	T. 12 1/2 N.,	R. 3W.	AMC 79638
Cee Bee No. 217	613	497	Sec. 29,	T. 12 1/2 N.,	R. 3W.	AMC 79639
Cee Bee No. 218	613	498	Sec. 29,	T. 12 1/2 N.,	R. 3W.	AMC 79640
Cee Bee No. 219	613	499	Sec. 29,	T. 12 1/2 N.,	R. 3W.	AMC 79641
Cee Bee No. 220	613	500	Sec. 29,	T. 12 1/2 N.,	R. 3W.	AMC 79642
Cee Bee No. 221	613	501	Sec. 20,	T. 12 1/2 N.,	R. 3W.	AMC 79643
Cee Bee No. 222	613	502	Sec. 20,	T. 12 1/2 N.,	R. 3W.	AMC 79644
Cee Bee No. 223	613	503	Sec. 20,	T. 12 1/2 N.,	R. 3W.	AMC 79645
Cee Bee No. 224	613	504	Sec. 20,	T. 12 1/2 N.,	R. 3W.	AMC 79646
Cee Bee No. 225	613	505	Sec. 20,	T. 12 1/2 N.,	R. 3W.	AMC 79647
Cee Bee No. 226	613	506	Sec. 20,	T. 12 1/2 N.,	R. 3W.	AMC 79648
Cee Bee No. 227	613	507	Sec. 20,	T. 12 1/2 N.,	R. 3W.	AMC 79649

79594-  
79649

\*Amended

56

RECEIVED  
B.L.M. AZ STATE OFFICE  
CASH \_\_\_\_\_ CHECK \_\_\_\_\_ MO \_\_\_\_\_  
RECS \_\_\_\_\_ BY \_\_\_\_\_

Nov 22 10 29 AM '89

Name of Claim	Recorded		Location Notice is Posted in			BLM Serial Number
	Book	Page	Section	Township	Range	
Cee Bee No. 228	613	508	Sec. 20,	T.12½N.,	R.3W.	AMC 79650
Cee Bee No. 229	613	509	Sec. 29,	T.12½N.,	R.3W.	AMC 79651
Cee Bee No. 230	613	510	Sec. 29,	T.12½N.,	R.3W.	AMC 79652
Cee Bee No. 231	613	511	Sec. 29,	T.12½N.,	R.3W.	AMC 79653
Cee Bee No. 232	613	512	Sec. 29,	T.12½N.,	R.3W.	AMC 79654
Cee Bee No. 233	613	513	Sec. 29,	T.12½N.,	R.3W.	AMC 79655
Cee Bee No. 234	613	514	Sec. 29,	T.12½N.,	R.3W.	AMC 79656
Cee Bee No. 235	613	515	Sec. 29,	T.12½N.,	R.3W.	AMC 79657
Cee Bee No. 236	613	516	Sec. 29,	T.12½N.,	R.3W.	AMC 79658
Cee Bee No. 237	613	517	Sec. 29,	T.12½N.,	R.3W.	AMC 79659
Cee Bee No. 238	613	518	Sec. 29,	T.12½N.,	R.3W.	AMC 79660
Cee Bee No. 239	613	519	Sec. 21,	T.12½N.,	R.3W.	AMC 79661
Cee Bee No. 240	613	520	Sec. 21,	T.12½N.,	R.3W.	AMC 79662
Cee Bee No. 241	613	521	Sec. 21,	T.12½N.,	R.3W.	AMC 79663
Cee Bee No. 242	612	522	Sec. 21,	T.12½N.,	R.3W.	AMC 79664
Cee Bee No. 243	613	523	Sec. 28,	T.12½N.,	R.3W.	AMC 79665
Cee Bee No. 244	613	524	Sec. 28,	T.12½N.,	R.3W.	AMC 79666
Cee Bee No. 245	613	525	Sec. 28,	T.12½N.,	R.3W.	AMC 79667
Cee Bee No. 246	613	526	Sec. 28,	T.12½N.,	R.3W.	AMC 79668
Cee Bee No. 247	613	527	Sec. 28,	T.12½N.,	R.3W.	AMC 79669
Cee Bee No. 248	613	528	Sec. 29,	T.13N.,	R.3W.	AMC 79670
Cee Bee No. 249	613	529	Sec. 29,	T.13N.,	R.3W.	AMC 79671
Cee Bee No. 250	613	530	Sec. 29,	T.13N.,	R.3W.	AMC 79672
Cee Bee No. 251	613	531	Sec. 29,	T.13N.,	R.3W.	AMC 79673
Cee Bee No. 252	613	532	Sec. 32,	T.13N.,	R.3W.	AMC 79674
Cee Bee No. 253	613	533	Sec. 32,	T.13N.,	R.3W.	AMC 79675
Cee Bee No. 254	613	534	Sec. 32,	T.13N.,	R.3W.	AMC 79676
Cee Bee No. 255	613	535	Sec. 32,	T.13N.,	R.3W.	AMC 79677
Cee Bee No. 256	613	536	Sec. 32,	T.13N.,	R.3W.	AMC 79678
Cee Bee No. 257	613	537	Sec. 32,	T.13N.,	R.3W.	AMC 79679
Cee Bee No. 258	613	538	Sec. 32,	T.13N.,	R.3W.	AMC 79680
Cee Bee No. 1 Fraction	613	280	Sec. 20,	T.13N.,	R.3W.	AMC 79713
Cee Bee No. 2 Fraction	613	281	Sec. 20,	T.13N.,	R.3W.	AMC 79714
Cee Bee No. 3 Fraction	613	282	Sec. 20,	T.13N.,	R.3W.	AMC 79715
Dixie Lue No. 1	282	67	Sec. 30,	T.13N.,	R.3W.	AMC 79717
Blue Bird No. 2	282	68	Sec. 31,	T.13N.,	R.3W.	AMC 79718
Blue Bird No. 3	282	69	Sec. 31,	T.13N.,	R.3W.	AMC 79719
Blue Bird No. 4	282	70	Sec. 30,	T.13N.,	R.3W.	AMC 79720
Blue Bird No. 5	282	71	Sec. 30,	T.13N.,	R.3W.	AMC 79721
Blue Bird No. 6	282	72	Sec. 13,	T.13N.,	R.4W.	AMC 79722
Blue Bird No. 7	282	73	Sec. 13,	T.13N.,	R.4W.	AMC 79723
Annie	152	243	Sec. 20,	T.13N.,	R.3W.	AMC 79724
Victoria No. 8	640	531	Sec. 21,	T.13N.,	R.3W.	AMC 79727
*Victoria No. 8-A	875	99	Sec. 21,	T.13N.,	R.3W.	AMC 79728
Vista X	990	447	Sec. 16,	T.13N.,	R.3W.	AMC 79731

79650-680

79713-15

79719-21

79722-24

79727-28

79731

\*Amended

UNITED STATES  
DEPARTMENT OF THE INTERIOR  
BUREAU OF LAND MANAGEMENT

RECEIPT AND ACCOUNTING ADVICE

NO. 1674001

*OK*

Subject: AFFIDAVITS OF LABOR (759) ✓ 56M/AZ 11 22 89 0 6 12 379500

Applicant: PHELPS DODGE  
P. O. BOX 187  
MORENCI, AZ 85540

Remitter: SAME - CK #301-76084

Assignor:

LEASE MANAGEMENT DATA										
ORIGINAL SERIAL NO.		ASG.	TYPE	ST.	CTY.	FUND SYMBOL			ACRES/UNITS	RATE
AMC 79350, ET AL.										

AMOUNT	ANV. DATE	EXP. DATE	BILL CYC.	S/C	DISTRICT	NEXT BILL	MISC. DATA	U of M	ACTUAL UNITS

ASSIGNMENT SERIAL NO.										
ASSIGNMENT SERIAL NO.		ASG.	TYPE	ST.	CTY.	FUND SYMBOL			ACRES/UNITS	RATE

AMOUNT	ANV. DATE	EXP. DATE	BILL CYC.	S/C	DISTRICT	NEXT BILL	MISC. DATA	U of M	ACTUAL UNITS

APPLY REMITTANCE			
ACTION	FUND SYMBOL	CTY.	AMOUNT
FILING FEE			
RENTAL			
UNEARNED			
REFUND			
TOTAL			
AMOUNT DUE			

Remarks:

*Acknowledged 5/9/89*

BY: \_\_\_\_\_ DATE: \_\_\_\_\_

Lease in Escrow?  
 KGS? Of Interest?  
 Auto Escalates? Operating Rights?  
 Auto Renew? Operator  
 Bond Filed?

**FOR MMS USE ONLY**

BILLEE		FOREST REFUGE
NUMBER		
OCS SECTION		
CODE		

# RUSH

78902  
JK  
Gj

RECEIVED  
B.L.M. AZ STATE OFFICE  
CASH \_\_\_\_\_ CHECK \_\_\_\_\_ MO \_\_\_\_\_  
REC# \_\_\_\_\_ BY \_\_\_\_\_

NOV 22 10 29 AM '89

# CLAIM \_\_\_\_\_  
THIS IS YOUR RECEIPT

AND ADJUTANT GENERAL	1	PL 4	Co 5	St
Bk		Map		Pcl

w/c  
Ladner


## AFFIDAVIT OF LABOR PERFORMED AND IMPROVEMENTS MADE

STATE OF ARIZONA )  
County of Greenlee ) ss:

Fred J. Menzer, being first duly sworn, deposes and says that he is a citizen of the United States and more than eighteen (18) years of age, and resides in Morenci, County of Greenlee, State of Arizona, and is personally acquainted with the mining claims situated in the Copper Basin Mining District, Yavapai County, Arizona, the names and books and pages of recording in the office of the County Recorder of Yavapai County, Arizona, and the Bureau of Land Management serial numbers and the location of the Notices of Location of which are described in Exhibit "A" attached hereto and by this reference incorporated herein.

That between 12 o'clock noon, September 1, 1988 and 12 o'clock noon September 1, 1989 at least Nineteen Thousand Six Hundred Dollars (\$19,600.00) worth of work and improvements were done and performed for the benefit of each of the aforementioned claims. Such work and improvements were made by and at the expense of Phelps Dodge Corporation, owners of said claims whose address is P. O. Box 187, Morenci, Arizona 85540, for the purpose of complying with the laws of the United States pertaining to assessment or annual work and Jim Williams Rotary Drilling of Prescott, Arizona was the entity employed by said owner and who labored upon said claims, did said work and improvements, the same being as follows, to wit: Rotary drilling operations in holes SK-20, located on the SKV-312A claim, and SK-21 located on the SKV-2A claim, from surface to a final depth of 850 feet and 110 feet respectively. Road and site preparation and reclamation were performed by Phelps Dodge Corporation.

Said labor was performed and improvements made at the expense of Phelps Dodge Corporation for the benefit of each and all said mining claims comprising said contiguous groups as part of a general plan of exploration, improvements and development, and they tend to explore, improve and develop

	INSTRUMENT # 8943114
	OFFICIAL RECORDS OF
	YAVAPAI COUNTY
	PATSY C. JENNEY
	REQUEST OF:
	RALPH LADNER
	DATE: 11/20/89 TIME: 09:15
	FEE: 9.00 SC: 4.00 PT:
	BOOK 2201 PAGE 595 PAGES: 009

INDEXED & MICROFILMED

BOOK 2201 PAGE 595

Fee Rec'd

each and all of said mining claims. The amount expended for and the value of said labor and improvements is more than One Hundred Dollars (\$100.00) for each of the mining claims and at least said amount was made in good faith for the purpose of exploring, improving and developing said contiguous groups of mining claims, and was intended as annual labor and improvements for each and all of the above-described unpatented mining claims for the assessment year ending at 12 o'clock Meridian, September 1, 1989.

*F. Menzer*  
For Phelps Dodge Corporation

STATE OF ARIZONA )  
County of Greenlee ) ss:

Subscribed and sworn to before me this 8th day of November, 1989, by Fred J. Menzer.



*Linda M. Stacy*  
Notary Public

My Commission Expires:

My Commission Expires March 16, 1993

RECEIVED  
B.L.M. AZ STATE OFFICE  
CASH \_\_\_\_\_ NO \_\_\_\_\_  
RECS \_\_\_\_\_ BY \_\_\_\_\_  
NOV 27 10 29 AM '89  
# CLAIMS RECEIVED  
THIS IS A RECEIPT  
AND ACKNOWLEDGMENT  
PAGE \_\_\_\_\_ OF \_\_\_\_\_

**EXHIBIT "A"**

RECEIVED  
B.L.M. AZ STATE OFFICE  
CASH \_\_\_\_\_ NO \_\_\_\_\_  
RECS \_\_\_\_\_ BY \_\_\_\_\_

NOV 22 10 29 AM '89

Name of Claim	Recorded		Location Notice is Posted in			BLM Serial Number
	Book	Page	Section	Township	Range	
S.K.V. No. 1	613	540	Sec. 24,	T.13N.,	R.4W.	AMC 78902
S.K.V. No. 1-A	787	695	Sec. 24,	T.13N.,	R.4W.	AMC 79130
S.K.V. No. 2	613	541	Sec. 24,	T.13N.,	R.4W.	AMC 78903
S.K.V. No. 2-A	787	696	Sec. 24,	T.13N.,	R.4W.	AMC 79131
S.K.V. No. 3	613	542	Sec. 24,	T.13N.,	R.4W.	AMC 78904
S.K.V. No. 3-A	787	697	Sec. 24,	T.13N.,	R.4W.	AMC 79132
S.K.V. No. 4	613	543	Sec. 24,	T.13N.,	R.4W.	AMC 78905
S.K.V. No. 4-A	787	698	Sec. 24,	T.13N.,	R.4W.	AMC 79133
S.K.V. No. 5	613	544	Sec. 24,	T.13N.,	R.4W.	AMC 78906
S.K.V. No. 5-A	787	699	Sec. 24,	T.13N.,	R.4W.	AMC 79134
S.K.V. No. 6	613	545	Sec. 24,	T.13N.,	R.4W.	AMC 78907
S.K.V. No. 6-A	787	700	Sec. 24,	T.13N.,	R.4W.	AMC 79135
S.K.V. No. 7	613	546	Sec. 24,	T.13N.,	R.4W.	AMC 78908
S.K.V. No. 7-A	787	701	Sec. 24,	T.13N.,	R.4W.	AMC 79136
S.K.V. No. 8	613	547	Sec. 24,	T.13N.,	R.4W.	AMC 78909
S.K.V. No. 8-A	787	702	Sec. 24,	T.13N.,	R.4W.	AMC 79137
S.K.V. No. 9	613	548	Sec. 24,	T.13N.,	R.4W.	AMC 78910
S.K.V. No. 9-A	787	703	Sec. 24,	T.13N.,	R.4W.	AMC 79138
S.K.V. No. 10	613	549	Sec. 24,	T.13N.,	R.4W.	AMC 78911
S.K.V. No. 10-A	787	704	Sec. 24,	T.13N.,	R.4W.	AMC 79139
S.K.V. No. 11	613	550	Sec. 24,	T.13N.,	R.4W.	AMC 78912
S.K.V. No. 11-A	787	705	Sec. 24,	T.13N.,	R.4W.	AMC 79140
S.K.V. No. 12	613	551	Sec. 24,	T.13N.,	R.4W.	AMC 78913
S.K.V. No. 12-A	787	706	Sec. 24,	T.13N.,	R.4W.	AMC 79141
S.K.V. No. 13	613	552	Sec. 24,	T.13N.,	R.4W.	AMC 78914
S.K.V. No. 13-A	787	707	Sec. 24,	T.13N.,	R.4W.	AMC 79142
S.K.V. No. 14	613	553	Sec. 24,	T.13N.,	R.4W.	AMC 78915
S.K.V. No. 14-A	787	708	Sec. 24,	T.13N.,	R.4W.	AMC 79143
S.K.V. No. 15	613	554	Sec. 24,	T.13N.,	R.4W.	AMC 78916
S.K.V. No. 15-A	787	709	Sec. 24,	T.13N.,	R.4W.	AMC 79144
S.K.V. No. 16	613	555	Sec. 24,	T.13N.,	R.4W.	AMC 78917
S.K.V. No. 16-A	787	710	Sec. 24,	T.13N.,	R.4W.	AMC 79145
S.K.V. No. 17	613	556	Sec. 24,	T.13N.,	R.4W.	AMC 78918
S.K.V. No. 17-A	787	711	Sec. 24,	T.13N.,	R.4W.	AMC 79146
S.K.V. No. 18	613	557	Sec. 24,	T.13N.,	R.4W.	AMC 78919
S.K.V. No. 18-A	787	712	Sec. 24,	T.13N.,	R.4W.	AMC 79147
S.K.V. No. 19	613	558	Sec. 24,	T.13N.,	R.4W.	AMC 78920
S.K.V. No. 19-A	787	713	Sec. 24,	T.13N.,	R.4W.	AMC 79148
S.K.V. No. 20	613	559	Sec. 24,	T.13N.,	R.4W.	AMC 78921
S.K.V. No. 20-A	787	714	Sec. 24,	T.13N.,	R.4W.	AMC 79149
S.K.V. No. 21	613	560	Sec. 24,	T.13N.,	R.4W.	AMC 78922
S.K.V. No. 21-A	787	715	Sec. 24,	T.13N.,	R.4W.	AMC 79150
S.K.V. No. 22	613	561	Sec. 24,	T.13N.,	R.4W.	AMC 78923
S.K.V. No. 22-A	787	716	Sec. 24,	T.13N.,	R.4W.	AMC 79151
S.K.V. No. 23	613	562	Sec. 24,	T.13N.,	R.4W.	AMC 78924
S.K.V. No. 23-A	787	717	Sec. 24,	T.13N.,	R.4W.	AMC 79152
S.K.V. No. 24	613	563	Sec. 24,	T.13N.,	R.4W.	AMC 78925
S.K.V. No. 24-A	787	718	Sec. 24,	T.13N.,	R.4W.	AMC 79153
S.K.V. No. 25	613	564	Sec. 24,	T.13N.,	R.4W.	AMC 78926
S.K.V. No. 25-A	787	719	Sec. 24,	T.13N.,	R.4W.	AMC 79154
S.K.V. No. 26	613	565	Sec. 24,	T.13N.,	R.4W.	AMC 78927
S.K.V. No. 26-A	787	720	Sec. 24,	T.13N.,	R.4W.	AMC 79155
S.K.V. No. 27	613	566	Sec. 24,	T.13N.,	R.4W.	AMC 78928
S.K.V. No. 27-A	787	721	Sec. 24,	T.13N.,	R.4W.	AMC 79156
S.K.V. No. 28	613	567	Sec. 24,	T.13N.,	R.4W.	AMC 78929
S.K.V. No. 28-A	787	722	Sec. 24,	T.13N.,	R.4W.	AMC 79157
S.K.V. No. 29	613	568	Sec. 24,	T.13N.,	R.4W.	AMC 78930
S.K.V. No. 29-A	787	723	Sec. 24,	T.13N.,	R.4W.	AMC 79158
S.K.V. No. 30	613	569	Sec. 24,	T.13N.,	R.4W.	AMC 78931
S.K.V. No. 30-A	787	724	Sec. 24,	T.13N.,	R.4W.	AMC 79159
S.K.V. No. 31	613	570	Sec. 24,	T.13N.,	R.4W.	AMC 78932
S.K.V. No. 31-A	787	725	Sec. 24,	T.13N.,	R.4W.	AMC 79160
S.K.V. No. 32	613	571	Sec. 24,	T.13N.,	R.4W.	AMC 78933
S.K.V. No. 32-A	787	726	Sec. 24,	T.13N.,	R.4W.	AMC 79161

78902-933  
79130-161  
(64)



RECEIVED  
B.L.M. AZ STATE OFFICE  
CASH \_\_\_\_\_ CHECK \_\_\_\_\_ MO \_\_\_\_\_  
REC\$ \_\_\_\_\_ BY \_\_\_\_\_

NOV 22 10 30 AM '89

# CLAIMS/SITES \_\_\_\_\_  
Location Notice <sup>THIS IS YOUR RECEIPT</sup> <sup>AND ACKNOWLEDGEMENT</sup>  
is Posted in \_\_\_\_\_  
Serial Number \_\_\_\_\_

Name of Claim	Recorded		Section	Township	Range	Serial Number
	Book	Page				
S.K.V. No. 97	613	636	Sec. 25,	T.13N.,	R.4W.	AMC 78966 -
S.K.V. No. 97-A	778	659	Sec. 25,	T.13N.,	R.4W.	AMC 79194 -
S.K.V. No. 98	613	637	Sec. 25,	T.13N.,	R.4W.	AMC 78967 -
S.K.V. No. 98-A	778	660	Sec. 25,	T.13N.,	R.4W.	AMC 79195 -
S.K.V. No. 99	613	638	Sec. 25,	T.13N.,	R.4W.	AMC 78968 -
S.K.V. No. 99-A	778	661	Sec. 25,	T.13N.,	R.4W.	AMC 79196 -
S.K.V. No. 100	613	639	Sec. 25,	T.13N.,	R.4W.	AMC 78969 -
S.K.V. No. 100-A	778	662	Sec. 25,	T.13N.,	R.4W.	AMC 79197 -
S.K.V. No. 101	613	640	Sec. 25,	T.13N.,	R.4W.	AMC 78970 -
S.K.V. No. 101-A	778	663	Sec. 25,	T.13N.,	R.4W.	AMC 79198 -
S.K.V. No. 102	613	641	Sec. 25,	T.13N.,	R.4W.	AMC 78971 -
S.K.V. No. 102-A	778	664	Sec. 25,	T.13N.,	R.4W.	AMC 79199 -
S.K.V. No. 103	613	642	Sec. 25,	T.13N.,	R.4W.	AMC 78972 -
S.K.V. No. 103-A	778	665	Sec. 25,	T.13N.,	R.4W.	AMC 79200 -
S.K.V. No. 104	613	643	Sec. 25,	T.13N.,	R.4W.	AMC 78973 -
S.K.V. No. 104-A	778	666	Sec. 25,	T.13N.,	R.4W.	AMC 79201 -
S.K.V. No. 105	613	644	Sec. 25,	T.13N.,	R.4W.	AMC 78974 -
S.K.V. No. 105-A	778	667	Sec. 25,	T.13N.,	R.4W.	AMC 79202 -
S.K.V. No. 106	613	645	Sec. 25,	T.13N.,	R.4W.	AMC 78975 -
S.K.V. No. 106-A	778	668	Sec. 25,	T.13N.,	R.4W.	AMC 79203 -
S.K.V. No. 107	613	646	Sec. 25,	T.13N.,	R.4W.	AMC 78976 -
S.K.V. No. 107-A	778	669	Sec. 25,	T.13N.,	R.4W.	AMC 79204 -
S.K.V. No. 108	613	647	Sec. 25,	T.13N.,	R.4W.	AMC 78977 -
S.K.V. No. 108-A	778	670	Sec. 25,	T.13N.,	R.4W.	AMC 79205 -
S.K.V. No. 109	613	648	Sec. 25,	T.13N.,	R.4W.	AMC 78978 -
S.K.V. No. 109-A	778	459	Sec. 25,	T.13N.,	R.4W.	AMC 79206 -
S.K.V. No. 110	613	649	Sec. 25,	T.13N.,	R.4W.	AMC 78979 -
S.K.V. No. 110-A	779	460	Sec. 25,	T.13N.,	R.4W.	AMC 79207 -
S.K.V. No. 111	613	650	Sec. 25,	T.13N.,	R.4W.	AMC 78980 -
S.K.V. No. 111-A	779	461	Sec. 25,	T.13N.,	R.4W.	AMC 79208 -
S.K.V. No. 112	613	651	Sec. 25,	T.13N.,	R.4W.	AMC 78981 -
S.K.V. No. 112-A	779	462	Sec. 25,	T.13N.,	R.4W.	AMC 79209 -
S.K.V. No. 113	613	652	Sec. 25,	T.13N.,	R.4W.	AMC 78982 -
S.K.V. No. 113-A	787	647	Sec. 25,	T.13N.,	R.4W.	AMC 79210 -
S.K.V. No. 114	613	653	Sec. 25,	T.13N.,	R.4W.	AMC 78983 -
S.K.V. No. 114-A	787	648	Sec. 25,	T.13N.,	R.4W.	AMC 79211 -
S.K.V. No. 115	613	654	Sec. 25,	T.13N.,	R.4W.	AMC 78984 -
S.K.V. No. 115-A	787	649	Sec. 25,	T.13N.,	R.4W.	AMC 79212 -
S.K.V. No. 116	613	654-A	Sec. 25,	T.13N.,	R.4W.	AMC 78985 -
S.K.V. No. 116-A	787	650	Sec. 25,	T.13N.,	R.4W.	AMC 79213 -
S.K.V. No. 117	613	655	Sec. 25,	T.13N.,	R.4W.	AMC 78986 -
S.K.V. No. 117-A	787	651	Sec. 25,	T.13N.,	R.4W.	AMC 79214 -
S.K.V. No. 118	613	656	Sec. 25,	T.13N.,	R.4W.	AMC 78987 -
S.K.V. No. 118-A	787	652	Sec. 25,	T.13N.,	R.4W.	AMC 79215 -
S.K.V. No. 119	613	657	Sec. 25,	T.13N.,	R.4W.	AMC 78988 -
S.K.V. No. 119-A	787	653	Sec. 25,	T.13N.,	R.4W.	AMC 79216 -
S.K.V. No. 120	613	658	Sec. 25,	T.13N.,	R.4W.	AMC 78989 -
S.K.V. No. 120-A	787	654	Sec. 25,	T.13N.,	R.4W.	AMC 79217 -
S.K.V. No. 121	613	659	Sec. 25,	T.13N.,	R.4W.	AMC 78990 -
S.K.V. No. 121-A	787	655	Sec. 25,	T.13N.,	R.4W.	AMC 79218 -
S.K.V. No. 122	613	660	Sec. 25,	T.13N.,	R.4W.	AMC 78991 -
S.K.V. No. 122-A	787	656	Sec. 25,	T.13N.,	R.4W.	AMC 79219 -
S.K.V. No. 123	613	661	Sec. 25,	T.13N.,	R.4W.	AMC 78992 -
S.K.V. No. 123-A	787	657	Sec. 25,	T.13N.,	R.4W.	AMC 79220 -
S.K.V. No. 124	613	662	Sec. 25,	T.13N.,	R.4W.	AMC 78993 -
S.K.V. No. 124-A	787	658	Sec. 25,	T.13N.,	R.4W.	AMC 79221 -
S.K.V. No. 125	613	663	Sec. 25,	T.13N.,	R.4W.	AMC 78994 -
S.K.V. No. 125-A	787	659	Sec. 25,	T.13N.,	R.4W.	AMC 79222 -
S.K.V. No. 126	613	664	Sec. 25,	T.13N.,	R.4W.	AMC 78995 -
S.K.V. No. 126-A	787	660	Sec. 25,	T.13N.,	R.4W.	AMC 79223 -
S.K.V. No. 127	613	665	Sec. 25,	T.13N.,	R.4W.	AMC 78996 -
S.K.V. No. 127-A	787	661	Sec. 25,	T.13N.,	R.4W.	AMC 79224 -
S.K.V. No. 128	613	666	Sec. 25,	T.13N.,	R.4W.	AMC 78997 -
S.K.V. No. 128-A	787	662	Sec. 25,	T.13N.,	R.4W.	AMC 79225 -

78966-997  
79194-225  
6K

RECEIVED  
B.L.M. AZ STATE OFFICE  
CASH \_\_\_\_\_ CHECK \_\_\_\_\_ NO \_\_\_\_\_  
REC\$ \_\_\_\_\_ BY \_\_\_\_\_

Nov 22 10 30 AM '89

Name of Claim	Recorded		Location # Notice is Posted in			BLM Serial Number
	Book	Page	Section	Township	Range	
S.K.V. No. 129	613	667	Sec. 26,	T.13N.,	R.4W.	AMC 78998
S.K.V. No. 129-A	779	463	Sec. 26,	T.13N.,	R.4W.	AMC 79226
S.K.V. No. 130	613	668	Sec. 26,	T.13N.,	R.4W.	AMC 78999
S.K.V. No. 130-A	779	464	Sec. 26,	T.13N.,	R.4W.	AMC 79227
S.K.V. No. 131	613	669	Sec. 26,	T.13N.,	R.4W.	AMC 79000
S.K.V. No. 131-A	779	465	Sec. 26,	T.13N.,	R.4W.	AMC 79228
S.K.V. No. 132	613	670	Sec. 26,	T.13N.,	R.4W.	AMC 79001
S.K.V. No. 132-A	779	466	Sec. 26,	T.13N.,	R.4W.	AMC 79229
S.K.V. No. 133	613	671	Sec. 26,	T.13N.,	R.4W.	AMC 79002
S.K.V. No. 133-A	779	467	Sec. 26,	T.13N.,	R.4W.	AMC 79230
S.K.V. No. 134	613	672	Sec. 26,	T.13N.,	R.4W.	AMC 79003
S.K.V. No. 134-A	779	468	Sec. 26,	T.13N.,	R.4W.	AMC 79231
S.K.V. No. 135	613	673	Sec. 26,	T.13N.,	R.4W.	AMC 79004
S.K.V. No. 135-A	779	469	Sec. 26,	T.13N.,	R.4W.	AMC 79232
S.K.V. No. 136	613	674	Sec. 26,	T.13N.,	R.4W.	AMC 79005
S.K.V. No. 136-A	779	470	Sec. 26,	T.13N.,	R.4W.	AMC 79233
S.K.V. No. 137	613	675	Sec. 26,	T.13N.,	R.4W.	AMC 79006
S.K.V. No. 137-A	779	471	Sec. 26,	T.13N.,	R.4W.	AMC 79234
S.K.V. No. 137-B	848	781	Sec. 26,	T.13N.,	R.4W.	AMC 79342
S.K.V. No. 138	613	676	Sec. 26,	T.13N.,	R.4W.	AMC 79007
S.K.V. No. 138-A	848	782	Sec. 26,	T.13N.,	R.4W.	AMC 79235
S.K.V. No. 138-B	848	783	Sec. 26,	T.13N.,	R.4W.	AMC 79343
S.K.V. No. 139	613	677	Sec. 26,	T.13N.,	R.4W.	AMC 79008
S.K.V. No. 139-A	779	473	Sec. 26,	T.13N.,	R.4W.	AMC 79236
S.K.V. No. 140	613	678	Sec. 26,	T.13N.,	R.4W.	AMC 79009
S.K.V. No. 140-A	779	474	Sec. 26,	T.13N.,	R.4W.	AMC 79237
S.K.V. No. 141	613	679	Sec. 26,	T.13N.,	R.4W.	AMC 79010
S.K.V. No. 141-A	779	475	Sec. 26,	T.13N.,	R.4W.	AMC 79238
S.K.V. No. 142	613	680	Sec. 26,	T.13N.,	R.4W.	AMC 79011
S.K.V. No. 142-A	779	476	Sec. 26,	T.13N.,	R.4W.	AMC 79239
S.K.V. No. 143	613	681	Sec. 26,	T.13N.,	R.4W.	AMC 79012
S.K.V. No. 143-A	848	784	Sec. 26,	T.13N.,	R.4W.	AMC 79240
S.K.V. No. 143-B	848	785	Sec. 26,	T.13N.,	R.4W.	AMC 79344
S.K.V. No. 144	613	682	Sec. 26,	T.13N.,	R.4W.	AMC 79013
S.K.V. No. 144-A	779	478	Sec. 26,	T.13N.,	R.4W.	AMC 79241
S.K.V. No. 145	613	683	Sec. 26,	T.13N.,	R.4W.	AMC 79014
S.K.V. No. 145-A	613	582	Sec. 26,	T.13N.,	R.4W.	AMC 79242
S.K.V. No. 146	613	684	Sec. 26,	T.13N.,	R.4W.	AMC 79015
S.K.V. No. 146-A	787	583	Sec. 26,	T.13N.,	R.4W.	AMC 79243
S.K.V. No. 147	613	685	Sec. 26,	T.13N.,	R.4W.	AMC 79016
S.K.V. No. 147-A	787	584	Sec. 26,	T.13N.,	R.4W.	AMC 79244
S.K.V. No. 148	613	686	Sec. 26,	T.13N.,	R.4W.	AMC 79017
S.K.V. No. 148-A	787	585	Sec. 26,	T.13N.,	R.4W.	AMC 79245
S.K.V. No. 149	613	687	Sec. 26,	T.13N.,	R.4W.	AMC 79018
S.K.V. No. 149-A	787	587	Sec. 26,	T.13N.,	R.4W.	AMC 79246
S.K.V. No. 150	613	688	Sec. 26,	T.13N.,	R.4W.	AMC 79019
S.K.V. No. 150-A	787	588	Sec. 26,	T.13N.,	R.4W.	AMC 79247
S.K.V. No. 151	613	689	Sec. 26,	T.13N.,	R.4W.	AMC 79020
S.K.V. No. 151-A	787	589	Sec. 26,	T.13N.,	R.4W.	AMC 79248
S.K.V. No. 152	613	690	Sec. 26,	T.13N.,	R.4W.	AMC 79021
S.K.V. No. 152-A	787	590	Sec. 26,	T.13N.,	R.4W.	AMC 79249
S.K.V. No. 153	613	691	Sec. 26,	T.13N.,	R.4W.	AMC 79022
S.K.V. No. 153-A	787	591	Sec. 26,	T.13N.,	R.4W.	AMC 79250
S.K.V. No. 154	613	692	Sec. 26,	T.13N.,	R.4W.	AMC 79023
S.K.V. No. 154-A	848	786	Sec. 26,	T.13N.,	R.4W.	AMC 79251
S.K.V. No. 154-B	787	593	Sec. 26,	T.13N.,	R.4W.	AMC 79345

\*Amended

78998-79023  
79226-79251  
79342-345

RECEIVED  
B.L.M. AZ STATE OFFICE  
CASH \_\_\_\_\_ CHECK \_\_\_\_\_ MO \_\_\_\_\_  
RECS \_\_\_\_\_ BY \_\_\_\_\_

Nov 22 10 30 AM '89

Name of Claim	Recorded		Location Notice is Posted in			Serial Number
	Book	Page	Section	Township	Range	
S.K.V. No. 155	613	694	Sec. 26,	T.13N.,	R.4W.	AMC 79024 ✓
S.K.V. No. 155-A	787	593	Sec. 26,	T.13N.,	R.4W.	AMC 79252 ✓
S.K.V. No. 156	613	694	Sec. 26,	T.13N.,	R.4W.	AMC 79025 ✓
S.K.V. No. 156-A	787	594	Sec. 26,	T.13N.,	R.4W.	AMC 79253 ✓
S.K.V. No. 157	613	695	Sec. 26,	T.13N.,	R.4W.	AMC 79026 ✓
S.K.V. No. 157-A	787	595	Sec. 26,	T.13N.,	R.4W.	AMC 79254 ✓
S.K.V. No. 158	613	696	Sec. 26,	T.13N.,	R.4W.	AMC 79027 ✓
S.K.V. No. 158-A	787	596	Sec. 26,	T.13N.,	R.4W.	AMC 79255 ✓
S.K.V. No. 159	613	697	Sec. 26,	T.13N.,	R.4W.	AMC 79028 ✓
S.K.V. No. 159-A	787	597	Sec. 26,	T.13N.,	R.4W.	AMC 79256 ✓
S.K.V. No. 160	613	698	Sec. 26,	T.13N.,	R.4W.	AMC 79029 ✓
S.K.V. No. 160-A	787	598	Sec. 26,	T.13N.,	R.4W.	AMC 79257 ✓
S.K.V. No. 161	613	699	Sec. 27,	T.13N.,	R.4W.	AMC 79030 ✓
S.K.V. No. 161-A	778	671	Sec. 27,	T.13N.,	R.4W.	AMC 79258 ✓
S.K.V. No. 162	613	700	Sec. 27,	T.13N.,	R.4W.	AMC 79031 ✓
S.K.V. No. 162-A	787	672	Sec. 27,	T.13N.,	R.4W.	AMC 79259 ✓
S.K.V. No. 163	613	701	Sec. 27,	T.13N.,	R.4W.	AMC 79032 ✓
S.K.V. No. 163-A	787	673	Sec. 27,	T.13N.,	R.4W.	AMC 79260 ✓
S.K.V. No. 164	613	702	Sec. 27,	T.13N.,	R.4W.	AMC 79033 ✓
S.K.V. No. 164-A	787	674	Sec. 27,	T.13N.,	R.4W.	AMC 79261 ✓
S.K.V. No. 165	613	703	Sec. 27,	T.13N.,	R.4W.	AMC 79034 ✓
S.K.V. No. 165-A	787	675	Sec. 27,	T.13N.,	R.4W.	AMC 79262 ✓
S.K.V. No. 166	613	704	Sec. 27,	T.13N.,	R.4W.	AMC 79035 ✓
S.K.V. No. 166-A	787	676	Sec. 27,	T.13N.,	R.4W.	AMC 79263 ✓
S.K.V. No. 167	613	705	Sec. 27,	T.13N.,	R.4W.	AMC 79036 ✓
S.K.V. No. 167-A	787	677	Sec. 27,	T.13N.,	R.4W.	AMC 79264 ✓
S.K.V. No. 168	613	706	Sec. 27,	T.13N.,	R.4W.	AMC 79037 ✓
S.K.V. No. 168-A	787	678	Sec. 27,	T.13N.,	R.4W.	AMC 79265 ✓
S.K.V. No. 169	613	707	Sec. 27,	T.13N.,	R.4W.	AMC 79038 ✓
S.K.V. No. 169-A	787	599	Sec. 27,	T.13N.,	R.4W.	AMC 79266 ✓
S.K.V. No. 170	613	708	Sec. 27,	T.13N.,	R.4W.	AMC 79039 ✓
S.K.V. No. 170-A	787	600	Sec. 27,	T.13N.,	R.4W.	AMC 79267 ✓
S.K.V. No. 171	613	709	Sec. 27,	T.13N.,	R.4W.	AMC 79040 ✓
S.K.V. No. 171-A	787	601	Sec. 27,	T.13N.,	R.4W.	AMC 79268 ✓
S.K.V. No. 172	613	710	Sec. 27,	T.13N.,	R.4W.	AMC 79041 ✓
S.K.V. No. 172-A	787	602	Sec. 27,	T.13N.,	R.4W.	AMC 79269 ✓
S.K.V. No. 173	613	710	Sec. 27,	T.13N.,	R.4W.	AMC 79042 ✓
S.K.V. No. 173-A	787	603	Sec. 27,	T.13N.,	R.4W.	AMC 79270 ✓
S.K.V. No. 174	613	712	Sec. 27,	T.13N.,	R.4W.	AMC 79043 ✓
S.K.V. No. 174-A	787	604	Sec. 27,	T.13N.,	R.4W.	AMC 79271 ✓
S.K.V. No. 175	613	713	Sec. 27,	T.13N.,	R.4W.	AMC 79044 ✓
S.K.V. No. 175-A	787	605	Sec. 27,	T.13N.,	R.4W.	AMC 79272 ✓
S.K.V. No. 176	613	714	Sec. 27,	T.13N.,	R.4W.	AMC 79045 ✓
S.K.V. No. 176-A	787	606	Sec. 27,	T.13N.,	R.4W.	AMC 79273 ✓
S.K.V. No. 177	613	715	Sec. 27,	T.13N.,	R.4W.	AMC 79046 ✓
S.K.V. No. 177-A	787	607	Sec. 27,	T.13N.,	R.4W.	AMC 79274 ✓
S.K.V. No. 178	613	716	Sec. 27,	T.13N.,	R.4W.	AMC 79047 ✓
S.K.V. No. 178-A	787	608	Sec. 27,	T.13N.,	R.4W.	AMC 79275 ✓
S.K.V. No. 179	613	717	Sec. 27,	T.13N.,	R.4W.	AMC 79048 ✓
S.K.V. No. 179-A	787	609	Sec. 27,	T.13N.,	R.4W.	AMC 79276 ✓
S.K.V. No. 180	613	718	Sec. 27,	T.13N.,	R.4W.	AMC 79049 ✓
S.K.V. No. 180-A	787	610	Sec. 27,	T.13N.,	R.4W.	AMC 79277 ✓
S.K.V. No. 181	613	719	Sec. 27,	T.13N.,	R.4W.	AMC 79050 ✓
S.K.V. No. 181-A	787	611	Sec. 27,	T.13N.,	R.4W.	AMC 79278 ✓
S.K.V. No. 182	613	720	Sec. 27,	T.13N.,	R.4W.	AMC 79051 ✓
S.K.V. No. 182-A	787	612	Sec. 27,	T.13N.,	R.4W.	AMC 79279 ✓
S.K.V. No. 183	613	721	Sec. 27,	T.13N.,	R.4W.	AMC 79052 ✓
S.K.V. No. 183-A	787	613	Sec. 27,	T.13N.,	R.4W.	AMC 79080 ✓
S.K.V. No. 184	613	722	Sec. 27,	T.13N.,	R.4W.	AMC 79053 ✓
S.K.V. No. 184-A	787	614	Sec. 27,	T.13N.,	R.4W.	AMC 79281 ✓
S.K.V. No. 185	613	723	Sec. 27,	T.13N.,	R.4W.	AMC 79054 ✓
S.K.V. No. 185-A	787	615	Sec. 27,	T.13N.,	R.4W.	AMC 79282 ✓
S.K.V. No. 186	613	724	Sec. 27,	T.13N.,	R.4W.	AMC 79055 ✓
S.K.V. No. 186-A	787	616	Sec. 27,	T.13N.,	R.4W.	AMC 79283 ✓

79024-55  
79252-83  
6K

RECEIVED  
B.L.M. AZ STATE OFFICE  
CASH \_\_\_\_\_ NO \_\_\_\_\_  
REC'D \_\_\_\_\_ BY \_\_\_\_\_

Nov 22 10 30 AM '89

Name of Claim	Recorded		Location Notice is Posted in			BLM Serial Number
	Book	Page	Section	Township	Range	
S.K.V. No. 187	613	725	Sec. 27,	T.13N.,	R.4W.	AMC 79056
S.K.V. No. 187-A	787	617	Sec. 27,	T.13N.,	R.4W.	AMC 79284
S.K.V. No. 188	613	726	Sec. 27,	T.13N.,	R.4W.	AMC 79057
S.K.V. No. 188-A	787	618	Sec. 27,	T.13N.,	R.4W.	AMC 79285
S.K.V. No. 189	613	727	Sec. 27,	T.13N.,	R.4W.	AMC 79058
S.K.V. No. 189-A	787	619	Sec. 27,	T.13N.,	R.4W.	AMC 79286
S.K.V. No. 190	613	728	Sec. 27,	T.13N.,	R.4W.	AMC 79059
S.K.V. No. 190-A	787	620	Sec. 27,	T.13N.,	R.4W.	AMC 79287
S.K.V. No. 191	613	729	Sec. 27,	T.13N.,	R.4W.	AMC 79060
S.K.V. No. 191-A	787	621	Sec. 27,	T.13N.,	R.4W.	AMC 79288
S.K.V. No. 192	613	730	Sec. 27,	T.13N.,	R.4W.	AMC 79061
S.K.V. No. 192-A	787	622	Sec. 27,	T.13N.,	R.4W.	AMC 79289
S.K.V. No. 193	613	731	Sec. 28,	T.13N.,	R.4W.	AMC 79062
S.K.V. No. 193-A	787	623	Sec. 28,	T.13N.,	R.4W.	AMC 79290
S.K.V. No. 194	613	732	Sec. 28,	T.13N.,	R.4W.	AMC 79063
S.K.V. No. 194-A	787	624	Sec. 28,	T.13N.,	R.4W.	AMC 79291
S.K.V. No. 195	613	733	Sec. 28,	T.13N.,	R.4W.	AMC 79064
S.K.V. No. 195-A	787	625	Sec. 28,	T.13N.,	R.4W.	AMC 79292
S.K.V. No. 196	613	734	Sec. 28,	T.13N.,	R.4W.	AMC 79065
S.K.V. No. 196-A	787	626	Sec. 28,	T.13N.,	R.4W.	AMC 79293
S.K.V. No. 197	613	735	Sec. 28,	T.13N.,	R.4W.	AMC 79066
S.K.V. No. 197-A	787	627	Sec. 28,	T.13N.,	R.4W.	AMC 79294
S.K.V. No. 198	613	736	Sec. 28,	T.13N.,	R.4W.	AMC 79067
S.K.V. No. 198-A	787	628	Sec. 28,	T.13N.,	R.4W.	AMC 79295
S.K.V. No. 199	613	737	Sec. 28,	T.13N.,	R.4W.	AMC 79068
S.K.V. No. 199-A	787	629	Sec. 28,	T.13N.,	R.4W.	AMC 79296
S.K.V. No. 200	613	738	Sec. 28,	T.13N.,	R.4W.	AMC 79069
S.K.V. No. 200-A	787	630	Sec. 28,	T.13N.,	R.4W.	AMC 79297
S.K.V. No. 201	613	739	Sec. 28,	T.13N.,	R.4W.	AMC 79070
S.K.V. No. 201-A	787	631	Sec. 28,	T.13N.,	R.4W.	AMC 79298
S.K.V. No. 202	613	740	Sec. 28,	T.13N.,	R.4W.	AMC 79071
S.K.V. No. 202-A	787	632	Sec. 28,	T.13N.,	R.4W.	AMC 79299
S.K.V. No. 203	613	741	Sec. 28,	T.13N.,	R.4W.	AMC 79072
S.K.V. No. 203-A	787	633	Sec. 28,	T.13N.,	R.4W.	AMC 79300
S.K.V. No. 204	613	742	Sec. 28,	T.13N.,	R.4W.	AMC 79073
S.K.V. No. 204-A	787	634	Sec. 28,	T.13N.,	R.4W.	AMC 79301
S.K.V. No. 205	613	743	Sec. 28,	T.13N.,	R.4W.	AMC 79074
S.K.V. No. 205-A	787	635	Sec. 28,	T.13N.,	R.4W.	AMC 79302
S.K.V. No. 206	613	744	Sec. 28,	T.13N.,	R.4W.	AMC 79075
S.K.V. No. 206-A	787	636	Sec. 28,	T.13N.,	R.4W.	AMC 79303
S.K.V. No. 207	613	745	Sec. 28,	T.13N.,	R.4W.	AMC 79076
S.K.V. No. 207-A	787	637	Sec. 28,	T.13N.,	R.4W.	AMC 79304
S.K.V. No. 208	613	746	Sec. 28,	T.13N.,	R.4W.	AMC 79077
S.K.V. No. 208-A	787	638	Sec. 28,	T.13N.,	R.4W.	AMC 79305
S.K.V. No. 217	613	755	Sec. 28,	T.13N.,	R.4W.	AMC 79078
S.K.V. No. 217-A	787	639	Sec. 28,	T.13N.,	R.4W.	AMC 79306
S.K.V. No. 218	613	756	Sec. 28,	T.13N.,	R.4W.	AMC 79051 ✓ 79079
S.K.V. No. 218-A	787	640	Sec. 28,	T.13N.,	R.4W.	AMC 79307
S.K.V. No. 219	613	757	Sec. 28,	T.13N.,	R.4W.	AMC 79080
S.K.V. No. 219-A	787	641	Sec. 28,	T.13N.,	R.4W.	AMC 79308
S.K.V. No. 220	613	758	Sec. 28,	T.13N.,	R.4W.	AMC 79081
S.K.V. No. 220-A	787	642	Sec. 28,	T.13N.,	R.4W.	AMC 79309
S.K.V. No. 221	787	759	Sec. 28,	T.13N.,	R.4W.	AMC 79082
S.K.V. No. 221-A	787	643	Sec. 28,	T.13N.,	R.4W.	AMC 79310
S.K.V. No. 222	613	760	Sec. 28,	T.13N.,	R.4W.	AMC 79083
S.K.V. No. 222-A	787	644	Sec. 28,	T.13N.,	R.4W.	AMC 79311
S.K.V. No. 223	613	761	Sec. 28,	T.13N.,	R.4W.	AMC 79084
S.K.V. No. 223-A	787	645	Sec. 28,	T.13N.,	R.4W.	AMC 79312
S.K.V. No. 224	613	762	Sec. 28,	T.13N.,	R.4W.	AMC 79085
S.K.V. No. 224-A	787	646	Sec. 28,	T.13N.,	R.4W.	AMC 79313
S.K.V. No. 241	613	779	Sec. 30,	T.12 1/2 N.,	R.3W.	AMC 79086
S.K.V. No. 242	613	780	Sec. 30,	T.12 1/2 N.,	R.3W.	AMC 79087
S.K.V. No. 243	613	781	Sec. 30,	T.12 1/2 N.,	R.3W.	AMC 79088
S.K.V. No. 244	613	782	Sec. 30,	T.12 1/2 N.,	R.3W.	AMC 79089
S.K.V. No. 245	613	783	Sec. 30,	T.12 1/2 N.,	R.3W.	AMC 79090

79080-90  
79056-79  
79284-313  
79051

RECEIVED  
B.L.M. AZ STATE OFFICE  
CASH \_\_\_\_\_ CHECK \_\_\_\_\_ MO \_\_\_\_\_  
REC\$ \_\_\_\_\_ BY \_\_\_\_\_

NOV 22 10 50 AM '89

Name of Claim	Recorded		Location # of Pages is Posted in			BLM Serial Number
	Book	Page	Section	Township	Range	
S.K.V. No. 246	613	784	Sec. 30,	T.12½N.,	R.3W.	AMC 79091
S.K.V. No. 247	613	785	Sec. 30,	T.12½N.,	R.3W.	AMC 79092
S.K.V. No. 248	613	786	Sec. 30,	T.12½N.,	R.3W.	AMC 79093
S.K.V. No. 249	613	787	Sec. 30,	T.12½N.,	R.3W.	AMC 79094
S.K.V. No. 249-A	794	155	Sec. 30,	T.12½N.,	R.3W.	AMC 79314
S.K.V. No. 250	613	788	Sec. 30,	T.12½N.,	R.3W.	AMC 79095
S.K.V. No. 250-A	794	156	Sec. 30,	T.12½N.,	R.3W.	AMC 79315
S.K.V. No. 251	794	157	Sec. 30,	T.12½N.,	R.3W.	AMC 79096
S.K.V. No. 251-A	794	157	Sec. 30,	T.12½N.,	R.3W.	AMC 79316
S.K.V. No. 252	613	790	Sec. 30,	T.12½N.,	R.3W.	AMC 79097
S.K.V. No. 252-A	794	158	Sec. 30,	T.12½N.,	R.3W.	AMC 79317
S.K.V. No. 253	613	791	Sec. 30,	T.12½N.,	R.3W.	AMC 79098
S.K.V. No. 253-A	794	159	Sec. 30,	T.12½N.,	R.3W.	AMC 79318
S.K.V. No. 254	613	792	Sec. 30,	T.12½N.,	R.3W.	AMC 79099
S.K.V. No. 254-A	794	160	Sec. 30,	T.12½N.,	R.3W.	AMC 79319
S.K.V. No. 255	613	793	Sec. 30,	T.12½N.,	R.3W.	AMC 79100
S.K.V. No. 255-A	794	161	Sec. 30,	T.12½N.,	R.3W.	AMC 79320
S.K.V. No. 256	613	794	Sec. 30,	T.12½N.,	R.3W.	AMC 79101
S.K.V. No. 256-A	794	162	Sec. 30,	T.12½N.,	R.3W.	AMC 79321
S.K.V. No. 257	613	795	Sec. 29,	T.12½N.,	R.3W.	AMC 79102
S.K.V. No. 257-A	794	163	Sec. 29,	T.12½N.,	R.3W.	AMC 79322
S.K.V. No. 258	613	796	Sec. 29,	T.12½N.,	R.3W.	AMC 79103
S.K.V. No. 258-A	794	164	Sec. 29,	T.12½N.,	R.3W.	AMC 79323
S.K.V. No. 259	613	797	Sec. 29,	T.12½N.,	R.3W.	AMC 79104
S.K.V. No. 259-A	794	165	Sec. 29,	T.12½N.,	R.3W.	AMC 79324
S.K.V. No. 260	613	798	Sec. 29,	T.12½N.,	R.3W.	AMC 79105
S.K.V. No. 260-A	794	166	Sec. 29,	T.12½N.,	R.3W.	AMC 79325
S.K.V. No. 261	613	799	Sec. 29,	T.12½N.,	R.3W.	AMC 79106
S.K.V. No. 261-A	794	167	Sec. 29,	T.12½N.,	R.3W.	AMC 79326
S.K.V. No. 262	613	800	Sec. 29,	T.12½N.,	R.3W.	AMC 79107
S.K.V. No. 262-A	794	168	Sec. 29,	T.12½N.,	R.3W.	AMC 79327
S.K.V. No. 263	613	801	Sec. 29,	T.12½N.,	R.3W.	AMC 79108
S.K.V. No. 263-A	794	169	Sec. 29,	T.12½N.,	R.3W.	AMC 79328
S.K.V. No. 264	613	802	Sec. 29,	T.12½N.,	R.3W.	AMC 79109
S.K.V. No. 264-A	794	170	Sec. 29,	T.12½N.,	R.3W.	AMC 79329
S.K.V. No. 301	613	803	Sec. 20,	T.12½N.,	R.3W.	AMC 79110
S.K.V. No. 301-A	794	171	Sec. 20,	T.12½N.,	R.3W.	AMC 79330
S.K.V. No. 302	613	804	Sec. 20,	T.12½N.,	R.3W.	AMC 79111
S.K.V. No. 302-A	794	172	Sec. 20,	T.12½N.,	R.3W.	AMC 79331
S.K.V. No. 303	613	805	Sec. 20,	T.12½N.,	R.3W.	AMC 79112
S.K.V. No. 303-A	794	173	Sec. 20,	T.12½N.,	R.3W.	AMC 79332
S.K.V. No. 304	613	806	Sec. 20,	T.12½N.,	R.3W.	AMC 79113
S.K.V. No. 304-A	794	174	Sec. 20,	T.12½N.,	R.3W.	AMC 79333
S.K.V. No. 305	613	807	Sec. 19,	T.12½N.,	R.3W.	AMC 79114
S.K.V. No. 305-A	794	175	Sec. 19,	T.12½N.,	R.3W.	AMC 79334
S.K.V. No. 306	613	808	Sec. 19,	T.12½N.,	R.3W.	AMC 79115
S.K.V. No. 306-A	613	174	Sec. 19,	T.12½N.,	R.3W.	AMC 79335
S.K.V. No. 307	613	809	Sec. 19,	T.12½N.,	R.3W.	AMC 79116
S.K.V. No. 307-A	794	177	Sec. 19,	T.12½N.,	R.3W.	AMC 79336
S.K.V. No. 308	613	810	Sec. 19,	T.12½N.,	R.3W.	AMC 79117
S.K.V. No. 308-A	794	178	Sec. 19,	T.12½N.,	R.3W.	AMC 79337
S.K.V. No. 309	613	811	Sec. 19,	T.12½N.,	R.3W.	AMC 79118
S.K.V. No. 309-A	794	179	Sec. 19,	T.12½N.,	R.3W.	AMC 79338
S.K.V. No. 310	613	812	Sec. 19,	T.12½N.,	R.3W.	AMC 79119
S.K.V. No. 310-A	794	180	Sec. 19,	T.12½N.,	R.3W.	AMC 79339
S.K.V. No. 311	613	813	Sec. 19,	T.12½N.,	R.3W.	AMC 79120
S.K.V. No. 311-A	794	181	Sec. 19,	T.12½N.,	R.3W.	AMC 79340

79091-79120  
79314-340

\*Amended

RECEIVED  
B.L.M. AZ STATE OFFICE  
CASH \_\_\_\_\_ MO \_\_\_\_\_  
RECS \_\_\_\_\_ BY \_\_\_\_\_

Nov 22 10 50 AM '89

Name of Claim	Recorded		Location Notice is Posted in			BLM Serial Number
	Book	Page	Section	Township	Range	
S.K.V. No. 312	613	814	Sec. 19,	T.12½N.,	R.3W.	AMC 79121 ✓
S.K.V. No. 312-A	794	182	Sec. 19,	T.12½N.,	R.3W.	AMC 79341 ✓
S.K.V. No. 313	613	815	Sec. 19,	T.12½N.,	R.3W.	AMC 79122 ✓
S.K.V. No. 314	613	816	Sec. 19,	T.12½N.,	R.3W.	AMC 79123 ✓
S.K.V. No. 315	613	817	Sec. 19,	T.12½N.,	R.3W.	AMC 79124 ✓
S.K.V. No. 316	613	818	Sec. 19,	T.12½N.,	R.3W.	AMC 79125 ✓
S.K.V. No. 317	612	819	Sec. 19,	T.12½N.,	R.3W.	AMC 79126 ✓
*S.K.V. No. 318	634	189	Sec. 19,	T.12½N.,	R.3W.	AMC 79127 ✓
S.K.V. No. 319	612	821	Sec. 19,	T.12½N.,	R.3W.	AMC 79128 ✓
S.K.V. No. 320	613	822	Sec. 19,	T.12½N.,	R.3W.	AMC 79129 ✓

\*Amended

79121-29  
79341

10

W/C:

78902

Ly

# RUSH

## AFFIDAVIT OF LABOR PERFORMED AND IMPROVEMENTS MADE

State of Arizona )  
                          ) ss:  
County of Greenlee)


\$ 9	1	P	4	✓	Co	5	✓	St
Bk		Map			Pcl			

Fred J. Menzer, being first duly sworn, deposes and says that he is a citizen of the United States and more than eighteen (18) years of age, and resides in Morenci, County of Greenlee, State of Arizona, and is personally acquainted with the mining claims situated in the Copper Basin Mining District, Yavapai County, Arizona, the names and books and pages of recording in the office of the County Recorder of Yavapai County, Arizona and the Bureau of Land Management serial numbers and the location of the Notices of Location of which are described in Exhibit "A" attached hereto and by this reference incorporated herein.

That all of said claims are owned by Phelps Dodge Corporation, P. O. Box 187, Morenci, Arizona 85540. Said claims described above with an "A" suffix are either relocations or amendments of the above described claims of the same number between September 1, 1987 and September 1, 1988 at least \$34,300.00 worth of work and improvements were done and performed on and for the benefit of the above named mining claims within a contiguous group and that said work and improvements amounted to more the \$100.00 for each mining claim within the contiguous group and at least said amount was allocated to each of the mining claims.

RECEIVED  
 P.L.M. AZ STATE OFFICE  
 PHOENIX, ARIZONA  
 DEC 12 3 35 PM '88

Work requirements on said 343 contiguous unpatented lode mining claims were fulfilled by core drilling operations in holes 52-44 and 34-74. Work involved road and site preparation and drilling from surface to total depths of 1591 feet and 950 feet in holes 52-44 and 34-74, respectively. Road and site preparation was performed by Phelps Dodge Corporation and core drilling was performed by Joy-CBC Drilling Company of Tucson, Arizona.

	INSTRUMENT # 8845344
	OFFICIAL RECORDS OF YAVAPAI COUNTY PATSY C. JENNEY REQUEST OF:
RALPH LADNER	
DATE: 12/08/88 TIME: 14:20	
FEE: 9.00	
BOOK 2103 PAGE 673 PAGES: 009	

BOOK 2103 PAGE 673

Said labor was performed and improvements made in good faith at the expense of Phelps Dodge Corporation for the purpose of exploring, improving and developing said contiguous group of mining claims and was intended as annual labor and improvements for each and all of the above described unpatented placer mining claims for the assessment year ending at 12:00 o'clock Meridian, September 1, 1988.

*F. Meyer*  
Chief Geologist

State of Arizona )  
                              ) ss  
Greenlee County )

Subscribed and sworn to before me this 7th day of December 1988.

**SEAL**

*Linda M. Stacy*  
Notary Public

My Commission Expires:  
My Commission Expires March 17, 1989

RECEIVED  
B.L.M. AZ STATE OFFICE  
Dec 10 2 35 PM '88  
PHOENIX, ARIZONA



EXHIBIT "A"

Claim Name	BLM Serial No.	Recorded		Location Notice Posted G&SRB&M		
		Docket	Page	Section	Township	Range
V.I.H. 1 .	A MC 79350 .	179	449	16	13N	3W
V.I.H. 2 .	A MC 79351 .	179	450	16	13N	3W
V.I.H. 3 .	A MC 79352 .	179	451	17	13N	3W
V.I.H. 4 .	A MC 79353 .	179	452	17	13N	3W
V.I.H. 5 .	A MC 79354 .	179	452	17	13N	3W
V.I.H. 6 .	A MC 79355 .	191	550	20	13N	3W
V.I.H. 7 .	A MC 79356 .	180	44	20	13N	3W
V.I.H. 8 .	A MC 79357 .	180	45	20	13N	3W
V.I.H. 9 .	A MC 79358 .	180	46	20	13N	3W
V.I.H. 10 .	A MC 79359 .	180	47	20	13N	3W
V.I.H. 11 .	A MC 79360 .	180	48	20	13N	3W
V.I.H. 12 .	A MC 79361 .	180	49	20	13N	3W
V.I.H. 13 .	A MC 79362 .	180	50	20	13N	3W
V.I.H. 14 .	A MC 79363 .	180	51	20	13N	3W
V.I.H. 15 .	A MC 79364 .	180	52	20	13N	3W
V.I.H. 16 .	A MC 79365 .	180	53	20	13N	3W
V.I.H. 17 .	A MC 79366 .	181	156	20	13N	3W
V.I.H. 18 .	A MC 79367 .	181	157	20	13N	3W
V.I.H. 19 .	A MC 79368 .	181	158	20	13N	3W
V.I.H. 20 .	A MC 79369 .	181	159	20	13N	3W
V.I.H. 21 .	A MC 79370 .	181	293	20	13N	3W
V.I.H. 22 .	A MC 79371 .	181	161	20	13N	3W
V.I.H. 23 .	A MC 79372 .	181	162	29	13N	3W
V.I.H. 24 .	A MC 79373 .	181	163	29	13N	3W
V.I.H. 25 .	A MC 79374 .	181	164	29	13N	3W
V.I.H. 26 .	A MC 79375 .	181	165	29	13N	3W
V.I.H. 27 .	A MC 79376 .	181	166	29	13N	3W
V.I.H. 28 .	A MC 79377 .	181	167	29	13N	3W
V.I.H. 29 .	A MC 79378 .	181	168	29	13N	3W
V.I.H. 30 .	A MC 79379 .	181	169	29	13N	3W
V.I.H. 31 .	A MC 79380 .	181	170	29	13N	3W
V.I.H. 32 .	A MC 79381 .	181	171	29	13N	3W
V.I.H. 33 .	A MC 79382 .	181	172	29	13N	3W
V.I.H. 34 .	A MC 79383 .	181	173	29	13N	3W
V.I.H. 35 .	A MC 79384 .	181	174	29	13N	3W
V.I.H. 36 .	A MC 79385 .	181	175	29	13N	3W
V.I.H. 37 .	A MC 79386 .	181	176	29	13N	3W
V.I.H. 38 .	A MC 79387 .	181	177	29	13N	3W
V.I.H. 39 .	A MC 79388 .	181	178	29	13N	3W
V.I.H. 40 .	A MC 79389 .	181	179	29	13N	3W
V.I.H. 41 .	A MC 79390 .	181	180	28	13N	3W
V.I.H. 42 .	A MC 79391 .	181	181	28	13N	3W
V.I.H. 43 .	A MC 79392 .	181	182	28	13N	3W
V.I.H. 44 .	A MC 79393 .	181	183	28	13N	3W
V.I.H. 45 .	A MC 79394 .	181	184	28	13N	3W
V.I.H. 46 .	A MC 79395 .	181	185	28	13N	3W
V.I.H. 47 .	A MC 79396 .	181	186	28	13N	3W
V.I.H. 48 .	A MC 79397 .	181	187	28	13N	3W
V.I.H. 49 .	A MC 79398 .	181	188	28	13N	3W
V.I.H. 50 .	A MC 79399 .	181	189	28	13N	3W
V.I.H. 51 .	A MC 79400 .	181	190	28	13N	3W
V.I.H. 52 .	A MC 79401 .	181	191	28	13N	3W
V.I.H. 53 .	A MC 79402 .	181	192	28	13N	3W
V.I.H. 54 .	A MC 79403 .	181	193	28	13N	3W
V.I.H. 55 .	A MC 79404 .	181	194	28	13N	3W
V.I.H. 56 .	A MC 79405 .	181	195	28	13N	3W
V.I.H. 57 .	A MC 79406 .	181	196	21	13N	3W

RECEIVED  
 BLM AZ STATE OFFICE  
 PHOENIX, ARIZONA  
 DEC 15 2 36 PM '88

\*Amended

Claim Name	BLM Serial No.	Recorded		Location Notice Posted G&SRB&M		
		Docket	Page	Section	Township	Range
V.I.H. 58 •	A MC 79407 •	191	551	17	13N	3W
V.I.H. 59 •	A MC 79408 •	191	552	17	13N	3W
V.I.H. 60 •	A MC 79409 •	191	553	20	13N	3W
V.I.H. 61 •	A MC 79410 •	191	554	20	13N	3W
V.I.H. 62 •	A MC 79411 •	191	555	20	13N	3W
V.I.H. 63 •	A MC 79412 •	200	328	21	13N	3W
V.I.H. 64 •	A MC 79413 •	200	329	21	13N	3W
V.I.H. 65 •	A MC 79414 •	200	330	21	13N	3W
V.I.H. 66 •	A MC 79415 •	200	331	21	13N	3W
V.I.H. 67 •	A MC 79416 •	200	332	21	13N	3W
V.I.H. 67-A •	A MC 79422 •	868	770	21	13N	3W
V.I.H. 68 •	A MC 79417 •	200	333	21	13N	3W
*V.I.H. 68-A •	A MC 79423 •	971	314	21	13N	3W
V.I.H. 69 •	A MC 79418 •	203	566	16	13N	3W
V.I.H. 70 •	A MC 79419 •	634	191	16	13N	3W
V.I.H. 71 •	A MC 79420 •	847	990	16	13N	3W
V.I.H. 72 •	A MC 79421 •	1017	785	16	13N	3W
V.I.H. Fraction No.1 •	A MC 79424 •	634	190	20	13N	3W
Cee Bee No. 1 •	A MC 79425 •	613	283	21	13N	3W
Cee Bee No. 2 •	A MC 79426 •	613	284	21	13N	3W
Cee Bee No. 3 •	A MC 79427 •	613	285	21	13N	3W
Cee Bee No. 4 •	A MC 79428 •	613	286	21	13N	3W
Cee Bee No. 5 •	A MC 79429 •	613	287	21	13N	3W
Cee Bee No. 6 •	A MC 79430 •	613	288	21	13N	3W
Cee Bee No. 7 •	A MC 79431 •	613	289	21	13N	3W
Cee Bee No. 8 •	A MC 79432 •	613	290	21	13N	3W
Cee Bee No. 9 •	A MC 79433 •	613	291	21	13N	3W
Cee Bee No. 10 •	A MC 79434 •	613	292	21	13N	3W
Cee Bee No. 11 •	A MC 79435 •	613	293	28	13N	3W
Cee Bee No. 12 •	A MC 79436 •	613	294	28	13N	3W
Cee Bee No. 13 •	A MC 79437 •	613	295	28	13N	3W
Cee Bee No. 14 •	A MC 79438 •	613	296	28	13N	3W
Cee Bee No. 15 •	A MC 79439 •	613	297	28	13N	3W
Cee Bee No. 16 •	A MC 79440 •	613	298	28	13N	3W
Cee Bee No. 17 •	A MC 79441 •	613	299	28	13N	3W
Cee Bee No. 18 •	A MC 79442 •	613	300	28	13N	3W
Cee Bee No. 19 •	A MC 79443 •	613	301	33	13N	3W
Cee Bee No. 20 •	A MC 79444 •	613	302	33	13N	3W
Cee Bee No. 21 •	A MC 79445 •	613	303	33	13N	3W
Cee Bee No. 22 •	A MC 79446 •	613	304	33	13N	3W
Cee Bee No. 23 •	A MC 79447 •	613	305	33	13N	3W
Cee Bee No. 24 •	A MC 79448 •	613	306	33	13N	3W
Cee Bee No. 25 •	A MC 79449 •	613	307	33	13N	3W
Cee Bee No. 26 •	A MC 79450 •	613	308	33	13N	3W
Cee Bee No. 27 •	A MC 79451 •	613	309	33	13N	3W
Cee Bee No. 28 •	A MC 79452 •	613	310	33	13N	3W
Cee Bee No. 29 •	A MC 79453 •	613	311	33	13N	3W
Cee Bee No. 30 •	A MC 79454 •	613	312	33	13N	3W
Cee Bee No. 31 •	A MC 79455 •	613	313	33	13N	3W
Cee Bee No. 32 •	A MC 79456 •	613	314	33	13N	3W
Cee Bee No. 33 •	A MC 79457 •	613	315	33	13N	3W
Cee Bee No. 34 •	A MC 79458 •	613	316	33	13N	3W
Cee Bee No. 35 •	A MC 79459 •	613	317	33	13N	3W
Cee Bee No. 36 •	A MC 79460 •	613	318	33	13N	3W
Cee Bee No. 37 •	A MC 79461 •	634	170	32	13N	3W
Cee Bee No. 38 •	A MC 79462 •	613	320	32	13N	3W

RECEIVED  
 B.L.M. AZ STATE OFFICE  
 PHOENIX, ARIZONA  
 DEC 13 2 38 PM '00  
 RECEIVED  
 B.L.M. AZ STATE OFFICE  
 PHOENIX, ARIZONA  
 DEC 13 2 35 PM '00

\* Amended

Claim Name	BLM Serial No.	Recorded		Location Notice Posted G&SRB&M		
		Docket	Page	Section	Township	Range
Cee Bee No. 39	A MC 79463	613	321	32	13N	3W
Cee Bee No. 40	A MC 79464	613	322	32	13N	3W
Cee Bee No. 41	A MC 79465	613	323	32	13N	3W
Cee Bee No. 42	A MC 79466	613	324	32	13N	3W
Cee Bee No. 43	A MC 79467	613	325	32	13N	3W
Cee Bee No. 44	A MC 79468	634	171	32	13N	3W
Cee Bee No. 45	A MC 79469	613	327	32	13N	3W
Cee Bee No. 46	A MC 79470	613	328	32	13N	3W
Cee Bee No. 46-A	A MC 79681	789	407	32	13N	3W
*Cee Bee No. 47	A MC 79471	613	329	32	13N	3W
Cee Bee No. 47-A	A MC 79682	789	408	32	13N	3W
Cee Bee No. 48	A MC 79472	613	330	32	13N	3W
Cee Bee No. 48-A	A MC 79683	789	409	32	13N	3W
Cee Bee No. 49	A MC 79473	613	331	32	13N	3W
Cee Bee No. 49-A	A MC 79684	613	331	32	13N	3W
Cee Bee No. 52	A MC 79474	613	332	32	13N	3W
Cee Bee No. 52-A	A MC 79685	789	411	32	13N	3W
*Cee Bee No. 53	A MC 79475	613	333	32	13N	3W
Cee Bee No. 53-A	A MC 79686	789	412	32	13N	3W
Cee Bee No. 54	A MC 79476	613	334	32	13N	3W
Cee Bee No. 54-A	A MC 79687	789	413	32	13N	3W
Cee Bee No. 55	A MC 79477	613	335	32	13N	3W
Cee Bee No. 55-A	A MC 79688	789	414	32	13N	3W
Cee Bee No. 56	A MC 79478	613	336	32	13N	3W
Cee Bee No. 57	A MC 79479	613	337	32	13N	3W
Cee Bee No. 58	A MC 79480	613	338	32	13N	3W
Cee Bee No. 59	A MC 79481	613	339	32	13N	3W
Cee Bee No. 60	A MC 79482	613	340	30	13N	3W
Cee Bee No. 61	A MC 79483	613	341	29	13N	3W
Cee Bee No. 62	A MC 79484	613	342	29	13N	3W
Cee Bee No. 63	A MC 79485	613	343	30	13N	3W
Cee Bee No. 64	A MC 79486	613	344	31	13N	3W
Cee Bee No. 65	A MC 79487	613	345	31	13N	3W
Cee Bee No. 66	A MC 79488	613	346	31	13N	3W
Cee Bee No. 67	A MC 79489	613	347	31	13N	3W
Cee Bee No. 68	A MC 79490	613	348	31	13N	3W
Cee Bee No. 68-A	A MC 79689	789	415	31	13N	3W
Cee Bee No. 69	A MC 79491	613	349	31	13N	3W
Cee Bee No. 70	A MC 79492	613	350	31	13N	3W
Cee Bee No. 71	A MC 79493	613	351	31	13N	3W
Cee Bee No. 71-A	A MC 79690	789	416	31	13N	3W
Cee Bee No. 72	A MC 79494	613	352	31	13N	3W
Cee Bee No. 72-A	A MC 79691	789	417	31	13N	3W
Cee Bee No. 73	A MC 79495	613	353	31	13N	3W
Cee Bee No. 74	A MC 79496	613	354	31	13N	3W
Cee Bee No. 75	A MC 79497	613	355	31	13N	3W
Cee Bee No. 75-A	A MC 79692	789	418	31	13N	3W
Cee Bee No. 76	A MC 79498	613	356	31	13N	3W
Cee Bee No. 76-A	A MC 79693	789	419	31	13N	3W
Cee Bee No. 77	A MC 79499	613	357	31	13N	3W
Cee Bee No. 78	A MC 79500	613	358	31	13N	3W
Cee Bee No. 79	A MC 79501	613	359	31	13N	3W
Cee Bee No. 80	A MC 79502	613	360	31	13N	3W
Cee Bee No. 81	A MC 79503	613	361	31	13N	3W
Cee Bee No. 82	A MC 79504	613	362	31	13N	3W
Cee Bee No. 83	A MC 79505	613	363	31	13N	3W
Cee Bee No. 83-A	A MC 79694	789	421	31	13N	3W

RECEIVED  
 BLM AZ STATE OFFICE  
 PHOENIX, ARIZONA  
 DEC 13 2 38 PM '08

\*Amended

Claim Name	BLM Serial No.	Recorded		Location Notice Posted G&SRB&M		
		Docket	Page	Section	Township	Range
Cee Bee No. 84	A MC 79506	613	364	31	13N	3W
Cee Bee No. 84-A	A MC 79695	789	420	31	13N	3W
Cee Bee No. 85	A MC 79507	613	365	31	13N	3W
Cee Bee No. 86	A MC 79508	613	366	31	13N	3W
Cee Bee No. 87	A MC 79509	613	367	31	13N	3W
Cee Bee No. 88	A MC 79510	613	368	31	13N	3W
Cee Bee No. 89	A MC 79511	613	369	31	13N	3W
Cee Bee No. 90	A MC 79512	613	370	31	13N	3W
Cee Bee No. 90-A	A MC 79696	789	430	31	13N	3W
Cee Bee No. 91	A MC 79513	613	371	31	13N	3W
Cee Bee No. 91-A	A MC 79697	789	422	31	13N	3W
Cee Bee No. 92	A MC 79514	613	372	31	13N	3W
Cee Bee No. 92-A	A MC 79698	789	423	31	13N	3W
Cee Bee No. 93	A MC 79515	613	373	31	13N	3W
Cee Bee No. 94	A MC 79516	613	374	31	13N	3W
Cee Bee No. 94-A	A MC 79699	789	429	31	13N	3W
Cee Bee No. 95	A MC 79517	613	375	31	13N	3W
Cee Bee No. 95-A	A MC 79700	789	424	21	13N	3W
Cee Bee No. 96	A MC 79518	613	376	21	13N	3W
Cee Bee No. 96-A	A MC 79701	789	425	31	13N	3W
Cee Bee No. 97	A MC 79519	613	377	31	13N	3W
Cee Bee No. 97-A	A MC 79702	789	428	31	13N	3W
Cee Bee No. 98	A MC 79520	613	378	31	13N	3W
Cee Bee No. 98-A	A MC 79703	789	427	31	13N	3W
Cee Bee No. 99	A MC 79521	613	379	31	13N	3W
Cee Bee No. 99-A	A MC 79704	789	426	31	13N	3W
Cee Bee No. 100	A MC 79522	613	380	31	13N	3W
Cee Bee No. 101	A MC 79523	613	381	31	13N	3W
Cee Bee No. 102	A MC 79524	613	382	31	13N	3W
Cee Bee No. 103	A MC 79525	613	383	31	13N	3W
Cee Bee No. 104	A MC 79526	613	384	30	13N	3W
Cee Bee No. 105	A MC 79527	613	385	30	13N	3W
Cee Bee No. 106	A MC 79528	613	386	30	13N	3W
Cee Bee No. 107	A MC 79529	613	387	30	13N	3W
Cee Bee No. 108	A MC 79530	613	388	30	13N	3W
Cee Bee No. 109	A MC 79531	613	389	30	13N	3W
Cee Bee No. 110	A MC 79532	613	390	30	13N	3W
Cee Bee No. 111	A MC 79533	613	391	30	13N	3W
Cee Bee No. 112	A MC 79534	612	392	30	13N	3W
Cee Bee No. 113	A MC 79535	613	393	30	13N	3W
Cee Bee No. 114	A MC 79536	613	394	30	13N	3W
Cee Bee No. 115	A MC 79537	613	395	30	13N	3W
Cee Bee No. 116	A MC 79538	613	396	30	13N	3W
Cee Bee No. 117	A MC 79539	613	397	30	13N	3W
Cee Bee No. 118	A MC 79540	613	398	19	13N	3W
Cee Bee No. 119	A MC 79541	613	399	19	13N	3W
Cee Bee No. 120	A MC 79542	613	400	19	13N	3W
Cee Bee No. 121	A MC 79543	613	401	19	13N	3W
Cee Bee No. 122	A MC 79544	613	402	19	13N	3W
Cee Bee No. 123	A MC 79545	634	175	30	13N	3W
Cee Bee No. 124	A MC 79546	634	176	30	13N	3W
Cee Bee No. 125	A MC 79547	613	405	30	13N	3W
Cee Bee No. 126	A MC 79548	613	506	30	13N	3W
Cee Bee No. 127	A MC 79549	613	407	30	13N	3W
Cee Bee No. 128	A MC 79550	613	408	30	13N	3W
Cee Bee No. 129	A MC 79551	613	409	30	13N	3W
Cee Bee No. 130	A MC 79552	613	410	19	13N	3W

RECEIVED  
B.L.M. AZ STATE OFFICE  
PHOENIX, ARIZONA

RECEIVED  
B.L.M. AZ STATE OFFICE  
PHOENIX, ARIZONA

\*Amended

Claim Name	BLM Serial No.	Recorded		Location Notice Posted G&SRB&M		
		Docket	Page	Section	Township	Range
Cee Bee No. 131	A MC 79553	613	411	19	13N	3W
Cee Bee No. 132	A MC 79554	613	412	19	13N	3W
Cee Bee No. 133	A MC 79555	613	413	19	13N	3W
Cee Bee No. 134	A MC 79556	613	414	19	13N	3W
Cee Bee No. 135	A MC 79557	613	415	19	13N	3W
Cee Bee No. 136	A MC 79558	613	416	19	13N	3W
Cee Bee No. 137	A MC 79559	613	417	19	13N	3W
Cee Bee No. 137-A	A MC 79705	648	880	19	13N	3W
Cee Bee No. 138	A MC 79560	613	418	19	13N	3W
Cee Bee No. 138-A	A MC 79706	648	881	19	13N	3W
Cee Bee No. 139	A MC 79561	613	419	19	13N	3W
Cee Bee No. 140	A MC 79562	613	420	30	13N	3W
Cee Bee No. 141	A MC 79563	613	421	30	13N	3W
Cee Bee No. 141-A	A MC 79707	648	882	30	13N	3W
Cee Bee No. 142	A MC 79564	613	422	30	13N	3W
Cee Bee No. 142-A	A MC 79708	648	883	30	13N	3W
Cee Bee No. 143	A MC 79565	613	423	30	13N	3W
Cee Bee No. 144	A MC 79566	613	424	30	13N	3W
Cee Bee No. 145	A MC 79567	613	425	30	13N	3W
Cee Bee No. 146	A MC 79568	613	426	30	13N	3W
Cee Bee No. 147	A MC 79569	613	427	30	13N	3W
Cee Bee No. 148	A MC 79570	613	428	19	13N	3W
Cee Bee No. 149	A MC 79571	613	429	19	13N	3W
Cee Bee No. 149-A	A MC 79709	648	884	19	13N	3W
Cee Bee No. 150	A MC 79572	613	430	19	13N	3W
Cee Bee No. 151	A MC 79573	613	431	19	13N	3W
Cee Bee No. 152	A MC 79574	613	432	20	13N	3W
Cee Bee No. 153	A MC 79575	613	433	20	13N	3W
Cee Bee No. 154	A MC 79576	613	434	20	13N	3W
Cee Bee No. 155	A MC 79577	613	435	20	13N	3W
Cee Bee No. 156	A MC 79578	613	436	17	13N	3W
Cee Bee No. 157	A MC 79579	613	437	17	13N	3W
Cee Bee No. 158	A MC 79580	613	438	17	13N	3W
Cee Bee No. 159	A MC 79581	613	439	17	13N	3W
Cee Bee No. 160	A MC 79582	613	440	17	13N	3W
Cee Bee No. 160-A	A MC 79710	618	365	17	13N	3W
Cee Bee No. 161	A MC 79583	613	441	17	13N	3W
Cee Bee No. 161-A	A MC 79711	634	177	17	13N	3W
Cee Bee No. 162	A MC 79584	613	442	17	13N	3W
Cee Bee No. 163	A MC 79585	613	443	17	13N	3W
Cee Bee No. 164	A MC 79586	613	444	17	13N	3W
Cee Bee No. 164-A	A MC 79712	618	367	17	13N	3W
Cee Bee No. 165	A MC 79587	613	445	17	13N	3W
*Cee Bee No. 166	A MC 79588	634	172	17	13N	3W
Cee Bee No. 167	A MC 79589	613	447	19	12 1/2N	3W
Cee Bee No. 168	A MC 79590	613	448	19	12 1/2N	3W
Cee Bee No. 169	A MC 79591	613	449	19	12 1/2N	3W
Cee Bee No. 170	A MC 79592	613	450	19	12 1/2N	3W
Cee Bee No. 171	A MC 79593	613	451	19	12 1/2N	3W
Cee Bee No. 172	A MC 79594	613	452	19	12 1/2N	3W
Cee Bee No. 173	A MC 79595	613	453	19	12 1/2N	3W
Cee Bee No. 174	A MC 79596	613	454	19	12 1/2N	3W
Cee Bee No. 175	A MC 79597	613	455	30	12 1/2N	3W
Cee Bee No. 176	A MC 79598	613	456	30	12 1/2N	3W
Cee Bee No. 177	A MC 79599	613	457	30	12 1/2N	3W
Cee Bee No. 178	A MC 79600	613	458	30	12 1/2N	3W
Cee Bee No. 179	A MC 79601	613	459	30	12 1/2N	3W

RECEIVED  
 B.L.M. AZ STATE OFFICE  
 PHOENIX, ARIZONA  
 DEC 13 2 35 PM '08

\*Amended

Claim Name	BLM Serial No.	Recorded		Location Notice Posted G&SRB&M		
		Docket	Page	Section	Township	Range
Cee Bee No. 180 .	A MC 79602 .	613	460	30	12 1/2N	3W
Cee Bee No. 181 .	A MC 79603 .	613	461	30	12 1/2N	3W
Cee Bee No. 182 .	A MC 79604 .	613	462	30	12 1/2N	3W
Cee Bee No. 183 .	A MC 79605 .	613	463	30	12 1/2N	3W
Cee Bee No. 184 .	A MC 79606 .	613	464	30	12 1/2N	3W
Cee Bee No. 185 .	A MC 79607 .	613	465	19	12 1/2N	3W
Cee Bee No. 186 .	A MC 79608 .	613	466	19	12 1/2N	3W
Cee Bee No. 187 .	A MC 79609 .	613	467	19	12 1/2N	3W
Cee Bee No. 188 .	A MC 79610 .	613	468	19	12 1/2N	3W
Cee Bee No. 189 .	A MC 79611 .	613	469	19	12 1/2N	3W
Cee Bee No. 190 .	A MC 79612 .	613	470	19	12 1/2N	3W
Cee Bee No. 191 .	A MC 79613 .	613	471	19	12 1/2N	3W
Cee Bee No. 192 .	A MC 79614 .	613	472	19	12 1/2N	3W
Cee Bee No. 193 .	A MC 79615 .	613	473	30	12 1/2N	3W
Cee Bee No. 194 .	A MC 79616 .	613	473	30	12 1/2N	3W
Cee Bee No. 195 .	A MC 79617 .	613	475	30	12 1/2N	3W
Cee Bee No. 196 .	A MC 79618 .	613	476	30	12 1/2N	3W
Cee Bee No. 197 .	A MC 79619 .	613	477	30	12 1/2N	3W
Cee Bee No. 198 .	A MC 79620 .	613	478	30	12 1/2N	3W
Cee Bee No. 199 .	A MC 79621 .	613	479	30	12 1/2N	3W
Cee Bee No. 200 .	A MC 79622 .	613	480	30	12 1/2N	3W
Cee Bee No. 201 .	A MC 79623 .	613	481	30	12 1/2N	3W
Cee Bee No. 202 .	A MC 79624 .	613	482	30	12 1/2N	3W
Cee Bee No. 203 .	A MC 79625 .	634	178	20	12 1/2N	3W
Cee Bee No. 204 .	A MC 79626 .	634	179	20	12 1/2N	3W
Cee Bee No. 205 .	A MC 79627 .	634	180	20	12 1/2N	3W
Cee Bee No. 206 .	A MC 79628 .	634	181	20	12 1/2N	3W
Cee Bee No. 207 .	A MC 79629 .	634	182	20	12 1/2N	3W
Cee Bee No. 208 .	A MC 79630 .	634	183	20	12 1/2N	3W
Cee Bee No. 209 .	A MC 79631 .	634	184	20	12 1/2N	3W
Cee Bee No. 210 .	A MC 79632 .	623	185	20	12 1/2N	3W
Cee Bee No. 211 .	A MC 79633 .	613	491	29	12 1/2N	3W
Cee Bee No. 212 .	A MC 79634 .	613	492	29	12 1/2N	3W
Cee Bee No. 213 .	A MC 79635 .	613	493	29	12 1/2N	3W
Cee Bee No. 214 .	A MC 79636 .	613	494	29	12 1/2N	3W
Cee Bee No. 215 .	A MC 79637 .	613	495	29	12 1/2N	3W
Cee Bee No. 216 .	A MC 79638 .	613	496	29	12 1/2N	3W
Cee Bee No. 217 .	A MC 79639 .	613	497	29	12 1/2N	3W
Cee Bee No. 218 .	A MC 79640 .	613	498	29	12 1/2N	3W
Cee Bee No. 219 .	A MC 79641 .	613	499	29	12 1/2N	3W
Cee Bee No. 220 .	A MC 79642 .	613	500	29	12 1/2N	3W
Cee Bee No. 221 .	A MC 79643 .	613	501	20	12 1/2N	3W
Cee Bee No. 222 .	A MC 79644 .	613	502	20	12 1/2N	3W
Cee Bee No. 223 .	A MC 79645 .	613	503	20	12 1/2N	3W
Cee Bee No. 224 .	A MC 79646 .	613	504	20	12 1/2N	3W
Cee Bee No. 225 .	A MC 79647 .	613	505	20	12 1/2N	3W
Cee Bee No. 226 .	A MC 79648 .	613	506	20	12 1/2N	3W
Cee Bee No. 227 .	A MC 79649 .	613	507	20	12 1/2N	3W
Cee Bee No. 228 .	A MC 79650 .	613	508	20	12 1/2N	3W
Cee Bee No. 229 .	A MC 79651 .	613	509	29	12 1/2N	3W
Cee Bee No. 230 .	A MC 79652 .	613	510	29	12 1/2N	3W
Cee Bee No. 231 .	A MC 79653 .	613	511	29	12 1/2N	3W
Cee Bee No. 232 .	A MC 79654 .	613	512	29	12 1/2N	3W
Cee Bee No. 233 .	A MC 79655 .	613	513	29	12 1/2N	3W
Cee Bee No. 234 .	A MC 79656 .	613	514	29	12 1/2N	3W
Cee Bee No. 235 .	A MC 79657 .	613	515	29	12 1/2N	3W
Cee Bee No. 236 .	A MC 79658 .	613	516	29	12 1/2N	3W

RECEIVED  
 BLM-AZ STATE OFFICE  
 DEC 15 2 36 PM '88

\*Amended

Claim Name	BLM	Recorded		Location Notice Posted G&SRB&M		
	Serial No.	Docket	Page	Section	Township	Range
Cee Bee No. 237	A MC 79659	613	517	29	12 1/2N	3W
Cee Bee No. 238	A MC 79660	613	518	29	12 1/2N	3W
Cee Bee No. 239	A MC 79661	613	519	21	12 1/2N	3W
Cee Bee No. 240	A MC 79662	613	520	21	12 1/2N	3W
Cee Bee No. 241	A MC 79663	613	521	21	12 1/2N	3W
Cee Bee No. 242	A MC 79664	612	522	21	12 1/2N	3W
Cee Bee No. 243	A MC 79665	613	523	28	12 1/2N	3W
Cee Bee No. 244	A MC 79666	613	524	28	12 1/2N	3W
Cee Bee No. 245	A MC 79667	613	525	28	12 1/2N	3W
Cee Bee No. 246	A MC 79668	613	526	28	12 1/2N	3W
Cee Bee No. 247	A MC 79669	613	527	28	12 1/2N	3W
Cee Bee No. 248	A MC 79670	613	528	29	13N	3W
Cee Bee No. 249	A MC 79671	613	529	29	13N	3W
Cee Bee No. 250	A MC 79672	613	530	29	13N	3W
Cee Bee No. 251	A MC 79673	613	531	29	13N	3W
Cee Bee No. 252	A MC 79674	613	532	32	13N	3W
Cee Bee No. 253	A MC 79675	613	533	32	13N	3W
Cee Bee No. 254	A MC 79676	613	534	32	13N	3W
Cee Bee No. 255	A MC 79677	613	535	32	13N	3W
Cee Bee No. 256	A MC 79678	613	536	32	13N	3W
Cee Bee No. 257	A MC 79679	613	537	32	13N	3W
Cee Bee No. 258	A MC 79680	613	538	32	13N	3W
Cee Bee No. 1 Fraction	A MC 79713	613	280	20	13N	3W
Cee Bee No. 2 Fraction	A MC 79714	613	281	20	13N	3W
Cee Bee No. 3 Fraction	A MC 79715	613	282	20	13N	3W
Dixie Lue No. 1	A MC 79717	282	67	30	13N	3W
Blue Bird No. 2	A MC 79718	282	68	31	13N	3W
Blue Bird No. 3	A MC 79719	282	69	31	13N	3W
Blue Bird No. 4	A MC 79720	282	70	30	13N	3W
Blue Bird No. 5	A MC 79721	282	71	30	13N	3W
Blue Bird No. 6	A MC 79722	282	72	13	13N	4W
Blue Bird No. 7	A MC 79723	282	73	13	13N	4W
Annie	A MC 79724	152	243	20	13N	3W
Victoria No. 8	A MC 79727	640	531	21	13N	3W
*Victoria No. 8-A	A MC 79728	875	99	21	13N	3W
Vista X	A MC 79731	990	447	16	13N	3W

\*Amended

RECEIVED  
B.L.M. AZ STATE OFFICE  
Dec 15 2 36 PM '88  
PHOENIX, ARIZONA

78902  
Lj

WILLIAM A. EVANS [1907-1978]  
JOS. S. JENCKES, JR. [1908-1970]

LAW OFFICES

*Evans, Kitchel & Jenckes, P.C.*

2600 NORTH CENTRAL AVENUE  
PHOENIX, ARIZONA 85004-3099  
(602) 234-2600

DENISON KITCHEL  
JOHN F. BOLAND, JR.  
OF COUNSEL

TELECOPIER 602-234-8856

SCOTTSDALE OFFICE  
SUITE B-III  
6991 EAST CAMELBACK ROAD  
SCOTTSDALE, ARIZONA 85251-2467

December 14, 1988

RECEIVED  
BLM. AZ STATE OFFICE  
DEC 15 2 34 PM '88  
PHOENIX, ARIZONA

JAMES M. BUSH	EDWARD C. LEBEAU
STEPHEN W. FOGSON	NEWMAN R. PORTER
FRED E. FERGUSON, JR.	JERRY W. LAWSON
GARY H. FRY	JERRY L. HAGGARD
LEON D. BESS	F. PENDLETON GAINES, III
ROBERT J. HACKETT	JAMES G. SPEER
JOSEPH P. HIENTON	WILLIAM L. KURTZ
KENNETH W. REEVES, III	AMY R. COY
JAMES R. HIENTON	DAVID P. KIMBALL, III
NATHAN R. NIEMUTH	BARRY J. DALE
JOHN W. MAIN, JR.	RICHARD L. SALLQUIST
STANTON A. SHAFER	DON J. MINER
WILLIAM M. SHATTUCK	G. STARR ROUNDS
DAVID J. OUIMETTE	RANDALL S. YAVITZ
MICHAEL V. MULCHAY	STEVEN A. HIRSCH
DANIEL L. MICHOW	JOHN J. PRIES
DAVID F. GAONA	LARS O. LAGERMAN
LINDA H. MILES	J. STANTON CURRY
JAMES A. CRAFT	CHARLES A. BISCHOFF
MICHAEL B. WOOD	JAY S. KRAMER
FRANCES J. HAYNES	JAMES J. HAMULA
DALVA L. MOELLENBERG	DEREK L. SORENSON
ERIC A. GROTEN	BRAD K. KEOGH
MELISSA N. TORRES	RICHARD LIEBERMAN
GREG R. LORD	RENCE B. GERSTMAN
TIMOTHY R. HYLAND	JONATHAN H. RANDALL
RICHARD R. THOMAS	RICHARD C. MSDUGALL
ROBERT J. ITKIN	JOHN F. QUINLAN
ROBERT L. DYSART	JAY A. ZWEIF
NANCY E. TRIBBENSEE	CHRISTOPHER H. BAYLEY
SCOTT J. HERGENROTHER	DONALD B. ROHBOCK
JEFFREY A. GOLDBERG	H. BARRY HOLT
DAVID M. REAVES	LEE H. STOREY
BARBARA J. DAWSON	JOHN A. HINK
MARGARET R. MAHONEY	M. ELLEN RIDGE

**HAND DELIVERED**

Public Room  
Arizona State Office  
Bureau of Land Management  
3707 N. Seventh Street  
Phoenix, Arizona 85014

Re: Affidavit of performance of annual labor for assessment year ending September 1, 1988

Dear Sir:

In accordance with Section 314 of the Federal Land Policy and Management Act of 1976 (43 U.S.C. § 1744) and the regulations thereof, enclosed herewith for filing in your office are recorded amended affidavits of labor performed and improvements made for the assessment year ending September 1, 1988, covering certain CeeBee, SKV and VIH groups of unpatented mining claims.

These claims are owned by Phelps Dodge Corporation and are situated in the Copper Basin Mining District, Yavapai County, Arizona. The amended affidavits were recorded in the official records of Yavapai County on December 8, 1988, in Book 2103, page 682 and in Book 2103, page 673.

Please date stamp this letter and the affidavits and return a copy of this letter and copies of the affidavits to me.

Very truly yours,

*Jerry M. Alpine*

Jerry M. Alpine  
Legal Assistant

JMA/nkt  
Enclosures



# RUSH

## AFFIDAVIT OF LABOR PERFORMED AND IMPROVEMENTS MADE



INSTRUMENT # 8845  
OFFICIAL RECORDS  
YAVAPAI COUNTY  
PATSY C. JENNE

REQUEST OF:

RALPH LADNER  
DATE: 12/08/88 TIME: 14:20  
FEE: 9.00  
BOOK 2103 PAGE 682 PAGES:

State of Arizona )  
County of Greenlee ) ss:

\$	9	I	P	A	✓	C	✓	S
Bk		Map						Pcl


Fred J. Menzer, being first duly sworn, deposes and says that he is a citizen of the United States and more than eighteen (18) years of age, and resides in Morenci, County of Greenlee, State of Arizona, and is personally acquainted with the mining claims situated in the Copper Basin Mining District, Yavapai County, Arizona, the names and books and pages of recording in the office of the County Recorder of Yavapai County, Arizona and the Bureau of Land Management serial numbers and the location of the Notices of Location of which are described in Exhibit "A" attached hereto and by this reference incorporated herein.

That all of said claims are owned by Phelps Dodge Corporation, P. O. Box 187, Morenci, Arizona 85540. Said claims described above with an "A" or "B" suffix are either relocations or amendments of the above described claims of the same number; that commencing on August 25, 1988 and continuing with reasonable diligence and without unnecessary interruptions or delays through August 31, 1988 at least \$20,000.00 worth of work and improvements were done and performed on and for the benefit of the above named mining claims within a contiguous group and that said work and improvements amounted to more the \$100.00 for each mining claim within the contiguous group and at least said amount was allocated to each of the mining claims.

Work requirements on said 200 contiguous unpatented placer mining claims were fulfilled by conducting rotary drilling operations in holes SK-17, located on the SKV-250A claim, BLM Serial No. AMC-79315, SK-18, located on the SKV-98A claim, BLM Serial No. AMC-79195, and SK-19, located on the SKV-301A claim, BLM Serial No. AMC-79330. Work involved road and site preparation and drilling from surface to total depth of 150 feet in SK-17, 175 feet in SK-18, and 150 feet in SK-19. Road and site preparation and reclamation were performed by Phelps Dodge Corporation and rotary drilling was performed by Jim Williams Rotary Drilling of Prescott, Arizona.

RECEIVED  
 BLM, AZ STATE OFFICE  
 PHOENIX, ARIZONA  
 DEC 23 3 30 PM '88  
 RECEIVED  
 BLM, AZ STATE OFFICE  
 PHOENIX, ARIZONA  
 DEC 23 11 00 AM '88


Said labor was performed and improvements made in good faith at the expense of Phelps Dodge Corporation for the purpose of exploring, improving and developing said contiguous group of mining claims and was intended as annual labor and improvements for each and all of the above described unpatented placer mining claims for the assessment year ending at 12:00 o'clock Meridian, September 1, 1988.

  
\_\_\_\_\_  
Chief Geologist

State of Arizona )  
                  ) ss  
Greenlee County )

Subscribed and sworn to before me this 7th day of December 1988.

**S.E.A.L**

  
\_\_\_\_\_  
Notary Public

My Commission Expires:  
My Commission Expires March 17, 1989

RECEIVED  
BLM. AZ STATE OFFICE  
DEC 10 2 34 PM '88  
PHOENIX, ARIZONA

EXHIBIT "A"

Claim Name	BLM Serial No.	Recorded		Location Notice Posted G&SRB&M		
		Docket	Page	Section	Township	Range
S.K.V. No. 1	A MC 78902	613	540	24	13N	4W
S.K.V. No. 1-A	A MC 79130	787	695	24	13N	4W
S.K.V. No. 2	A MC 78903	613	541	24	13N	4W
S.K.V. No. 2-A	A MC 79131	787	696	24	13N	4W
S.K.V. No. 3	A MC 78904	613	542	24	13N	4W
S.K.V. No. 3-A	A MC 79132	787	697	24	13N	4W
S.K.V. No. 4	A MC 78905	613	543	24	13N	4W
S.K.V. No. 4-A	A MC 79133	787	698	24	13N	4W
S.K.V. No. 5	A MC 78906	613	544	24	13N	4W
S.K.V. No. 5-A	A MC 79134	787	699	24	13N	4W
S.K.V. No. 6	A MC 78907	613	545	24	13N	4W
S.K.V. No. 6-A	A MC 79135	787	700	24	13N	4W
S.K.V. No. 7	A MC 78908	613	546	24	13N	4W
S.K.V. No. 7-A	A MC 79136	787	701	24	13N	4W
S.K.V. No. 8	A MC 78909	613	547	24	13N	4W
S.K.V. No. 8-A	A MC 79137	787	702	24	13N	4W
S.K.V. No. 9	A MC 78910	613	548	24	13N	4W
S.K.V. No. 9-A	A MC 79138	787	703	24	13N	4W
S.K.V. No. 10	A MC 78911	613	549	24	13N	4W
S.K.V. No. 10-A	A MC 79139	787	704	24	13N	4W
S.K.V. No. 11	A MC 78912	613	550	24	13N	4W
S.K.V. No. 11-A	A MC 79140	787	705	24	13N	4W
S.K.V. No. 12	A MC 78913	613	551	24	13N	4W
S.K.V. No. 12-A	A MC 79141	787	706	24	13N	4W
S.K.V. No. 13	A MC 78914	613	552	24	13N	4W
S.K.V. No. 13-A	A MC 79142	787	707	24	13N	4W
S.K.V. No. 14	A MC 78915	613	553	24	13N	4W
S.K.V. No. 14-A	A MC 79143	787	708	24	13N	4W
S.K.V. No. 15	A MC 78916	613	554	24	13N	4W
S.K.V. No. 15-A	A MC 79144	787	709	24	13N	4W
S.K.V. No. 16	A MC 78917	613	555	24	13N	4W
S.K.V. No. 16-A	A MC 79145	787	710	24	13N	4W
S.K.V. No. 17	A MC 78918	613	556	24	13N	4W
S.K.V. No. 17-A	A MC 79146	787	711	24	13N	4W
S.K.V. No. 18	A MC 78919	613	557	24	13N	4W
S.K.V. No. 18-A	A MC 79147	787	712	24	13N	4W
S.K.V. No. 19	A MC 78920	613	558	24	13N	4W
S.K.V. No. 19-A	A MC 79148	787	713	24	13N	4W
S.K.V. No. 20	A MC 78921	613	559	24	13N	4W
S.K.V. No. 20-A	A MC 79149	787	714	24	13N	4W
S.K.V. No. 21	A MC 78922	613	560	24	13N	4W
S.K.V. No. 21-A	A MC 79150	787	715	24	13N	4W
S.K.V. No. 22	A MC 78923	613	561	24	13N	4W
S.K.V. No. 22-A	A MC 79151	787	716	24	13N	4W
S.K.V. No. 23	A MC 78924	613	562	24	13N	4W
S.K.V. No. 23-A	A MC 79152	787	717	24	13N	4W
S.K.V. No. 24	A MC 78925	613	563	24	13N	4W
S.K.V. No. 24-A	A MC 79153	787	718	24	13N	4W
S.K.V. No. 25	A MC 78926	613	564	24	13N	4W
S.K.V. No. 25-A	A MC 79154	787	719	24	13N	4W
S.K.V. No. 26	A MC 78927	613	565	24	13N	4W
S.K.V. No. 26-A	A MC 79155	787	720	24	13N	4W
S.K.V. No. 27	A MC 78928	613	566	24	13N	4W
S.K.V. No. 27-A	A MC 79156	787	721	24	13N	4W
S.K.V. No. 28	A MC 78929	613	567	24	13N	4W
S.K.V. No. 28-A	A MC 79157	787	722	24	13N	4W
S.K.V. No. 29	A MC 78930	613	568	24	13N	4W
S.K.V. No. 29-A	A MC 79158	787	723	24	13N	4W
S.K.V. No. 30	A MC 78931	613	569	24	13N	4W
S.K.V. No. 30-A	A MC 79159	787	724	24	13N	4W

RECEIVED  
 BLM AZ STATE OFFICE  
 PHOENIX, ARIZONA  
 DEC 10 2 34 PM '88

Claim Name	BLM Serial No.	Recorded		Location Notice Posted G&SRB&M		
		Docket	Page	Section	Township	Range
S.K.V. No. 31	A MC 78932	613	570	24	13N	4W
S.K.V. NO. 31-A	A MC 79160	787	725	24	13N	4W
S.K.V. No. 32	A MC 78933	613	571	24	13N	4W
S.K.V. No. 32-A	A MC 79161	787	726	24	13N	4W
S.K.V. No. 97	A MC 78966	613	636	25	13N	4W
S.K.V. No. 97-A	A MC 79194	778	659	25	13N	4W
S.K.V. No. 98	A MC 78967	613	637	25	13N	4W
S.K.V. No. 98-A	A MC 79195	778	660	25	13N	4W
S.K.V. No. 99	A MC 78968	613	638	25	13N	4W
S.K.V. No. 99-A	A MC 79196	778	661	25	13N	4W
S.K.V. No. 100	A MC 78969	613	639	25	13N	4W
S.K.V. No. 100-A	A MC 79197	778	662	25	13N	4W
S.K.V. No. 101	A MC 78970	613	640	25	13N	4W
S.K.V. No. 101-A	A MC 79198	778	663	25	13N	4W
S.K.V. No. 102	A MC 78971	613	641	25	13N	4W
S.K.V. No. 102-A	A MC 79199	778	664	25	13N	4W
S.K.V. No. 103	A MC 78972	613	642	25	13N	4W
S.K.V. No. 103-A	A MC 79200	778	665	25	13N	4W
S.K.V. No. 104	A MC 78973	613	643	25	13N	4W
S.K.V. No. 104-A	A MC 79201	778	666	25	13N	4W
S.K.V. No. 105	A MC 78974	613	644	25	13N	4W
S.K.V. No. 105-A	A MC 79202	778	667	25	13N	4W
S.K.V. No. 106	A MC 78975	613	645	25	13N	4W
S.K.V. No. 106-A	A MC 79203	778	668	25	13N	4W
S.K.V. No. 107	A MC 78976	613	646	25	13N	4W
S.K.V. No. 107-A	A MC 79204	778	669	25	13N	4W
S.K.V. No. 108	A MC 78977	613	647	25	13N	4W
S.K.V. No. 108-A	A MC 79205	778	670	25	13N	4W
S.K.V. No. 109	A MC 78978	613	648	25	13N	4W
S.K.V. No. 109-A	A MC 79206	779	459	25	13N	4W
S.K.V. No. 110	A MC 78979	613	649	25	13N	4W
S.K.V. No. 110-A	A MC 79207	779	460	25	13N	4W
S.K.V. No. 111	A MC 78980	613	650	25	13N	4W
S.K.V. No. 111-A	A MC 79208	779	461	25	13N	4W
S.K.V. No. 112	A MC 78981	613	651	25	13N	4W
S.K.V. No. 112-A	A MC 79209	779	462	25	13N	4W
S.K.V. No. 113	A MC 78982	613	652	25	13N	4W
S.K.V. No. 113-A	A MC 79210	787	647	25	13N	4W
S.K.V. No. 114	A MC 78983	613	653	25	13N	4W
S.K.V. No. 114-A	A MC 79211	787	648	25	13N	4W
S.K.V. No. 115	A MC 78984	613	654	25	13N	4W
S.K.V. No. 115-A	A MC 79212	787	649	25	13N	4W
S.K.V. No. 116	A MC 78985	613	654-A	25	13N	4W
S.K.V. No. 116-A	A MC 79213	787	650	25	13N	4W
S.K.V. No. 117	A MC 78986	613	655	25	13N	4W
S.K.V. No. 117-A	A MC 79214	787	651	25	13N	4W
S.K.V. No. 118	A MC 78987	613	656	25	13N	4W
S.K.V. No. 118-A	A MC 79215	787	652	25	13N	4W
S.K.V. No. 119	A MC 78988	613	657	25	13N	4W
S.K.V. No. 119-A	A MC 79216	787	653	25	13N	4W
S.K.V. No. 120	A MC 78989	613	658	25	13N	4W
S.K.V. No. 120-A	A MC 79217	787	654	25	13N	4W
S.K.V. No. 121	A MC 78990	613	659	25	13N	4W
S.K.V. No. 121-A	A MC 79218	787	655	25	13N	4W
S.K.V. No. 122	A MC 78991	613	660	25	13N	4W
S.K.V. No. 122-A	A MC 79219	787	656	25	13N	4W
S.K.V. No. 123	A MC 78992	613	661	25	13N	4W
S.K.V. No. 123-A	A MC 79220	787	657	25	13N	4W
S.K.V. No. 124	A MC 78993	613	662	25	13N	4W
S.K.V. No. 124-A	A MC 79221	787	658	25	13N	4W
S.K.V. No. 125	A MC 78994	613	663	25	13N	4W
S.K.V. No. 125-A	A MC 79222	787	659	25	13N	4W

RECEIVED  
 B.L.M. AZ STATE OFFICE  
 PHOENIX, ARIZONA  
 DEC 15 2 34 PM '88

Claim Name	BLM Serial No.	Recorded		Location Notice Posted G&SRB&M		
		Docket	Page	Section	Township	Range
S.K.V. No. 126	A MC 78995	613	664	25	13N	4W
S.K.V. No. 126-A	A MC 79223	787	660	25	13N	4W
S.K.V. No. 127	A MC 78996	613	665	25	13N	4W
S.K.V. No. 127-A	A MC 79224	787	661	25	13N	4W
S.K.V. No. 128	A MC 78997	613	666	25	13N	4W
S.K.V. No. 128-A	A MC 79225	787	662	25	13N	4W
S.K.V. No. 129	A MC 78998	613	667	26	13N	4W
S.K.V. No. 129-A	A MC 79226	779	463	26	13N	4W
S.K.V. No. 130	A MC 78999	613	668	26	13N	4W
S.K.V. No. 130-A	A MC 79227	779	464	26	13N	4W
S.K.V. No. 131	A MC 79000	613	669	26	13N	4W
S.K.V. No. 131-A	A MC 79228	779	465	26	13N	4W
S.K.V. No. 132	A MC 79001	613	670	26	13N	4W
S.K.V. No. 132-A	A MC 79229	779	466	26	13N	4W
S.K.V. No. 133	A MC 79002	613	671	26	13N	4W
S.K.V. No. 133-A	A MC 79230	779	467	26	13N	4W
S.K.V. No. 134	A MC 79003	613	672	26	13N	4W
S.K.V. No. 134-A	A MC 79231	779	468	26	13N	4W
S.K.V. No. 135	A MC 79004	613	673	26	13N	4W
S.K.V. No. 135-A	A MC 79232	779	469	26	13N	4W
S.K.V. No. 136	A MC 79005	613	674	26	13N	4W
S.K.V. No. 136-A	A MC 79233	779	470	26	13N	4W
S.K.V. No. 137	A MC 79006	613	675	26	13N	4W
*S.K.V. No. 137-A	A MC 79234	779	471	26	13N	4W
S.K.V. No. 137-B	A MC 79342	848	781	26	13N	4W
S.K.V. No. 138	A MC 79007	613	676	26	13N	4W
*S.K.V. No. 138-A	A MC 79235	848	782	26	13N	4W
S.K.V. No. 138-B	A MC 79343	848	783	26	13N	4W
S.K.V. No. 139	A MC 79008	613	677	26	13N	4W
S.K.V. No. 139-A	A MC 79236	779	473	26	13N	4W
S.K.V. No. 140	A MC 79009	613	678	26	13N	4W
S.K.V. No. 140-A	A MC 79237	779	474	26	13N	4W
S.K.V. No. 141	A MC 79010	613	679	26	13N	4W
S.K.V. No. 141-A	A MC 79238	779	475	26	13N	4W
S.K.V. No. 142	A MC 79011	613	680	26	13N	4W
S.K.V. No. 142-A	A MC 79239	779	476	26	13N	4W
S.K.V. No. 143	A MC 79012	613	681	26	13N	4W
*S.K.V. No. 143-A	A MC 79240	848	784	26	13N	4W
S.K.V. No. 143-B	A MC 79344	848	785	26	13N	4W
S.K.V. No. 144	A MC 79013	613	682	26	13N	4W
S.K.V. No. 144-A	A MC 79241	779	478	26	13N	4W
S.K.V. No. 145	A MC 79014	613	683	26	13N	4W
S.K.V. No. 145-A	A MC 79242	613	582	26	13N	4W
S.K.V. No. 146	A MC 79015	613	684	26	13N	4W
S.K.V. No. 146-A	A MC 79243	787	583	26	13N	4W
S.K.V. No. 147	A MC 79016	613	685	26	13N	4W
S.K.V. No. 147-A	A MC 79244	787	584	26	13N	4W
S.K.V. No. 148	A MC 79017	613	686	26	13N	4W
S.K.V. No. 148-A	A MC 79245	787	585	26	13N	4W
S.K.V. No. 149	A MC 79018	613	687	26	13N	4W
S.K.V. No. 149-A	A MC 79246	787	587	26	13N	4W
S.K.V. No. 150	A MC 79019	613	688	26	13N	4W
S.K.V. No. 150-A	A MC 79247	787	588	26	13N	4W
S.K.V. No. 151	A MC 79020	613	689	26	13N	4W
S.K.V. No. 151-A	A MC 79248	787	589	26	13N	4W
S.K.V. No. 152	A MC 79021	613	690	26	13N	4W
S.K.V. No. 152-A	A MC 79249	787	590	26	13N	4W

RECEIVED  
 BLM, AZ STATE OFFICE  
 PHOENIX, ARIZONA  
 DEC 19 2 35 PM '88

\*Amended

Claim Name	BLM	Recorded		Location Notice Poste' G&SRB&M		
	Serial No.	Docket	Page	Section	Township	Range
S.K.V. No. 153	A MC 79022	613	691	26	13N	4W
S.K.V. No. 153-A	A MC 79250	787	591	26	13N	4W
S.K.V. No. 154	A MC 79023	613	692	26	13N	4W
*S.K.V. No. 154-A	A MC 79251	848	786	26	13N	4W
S.K.V. No. 154-B	A MC 79345	787	593	26	13N	4W
S.K.V. No. 155	A MC 79024	613	694	26	13N	4W
S.K.V. No. 155-A	A MC 79252	787	593	26	13N	4W
S.K.V. No. 156	A MC 79025	613	694	26	13N	4W
S.K.V. No. 156-A	A MC 79253	787	594	26	13N	4W
S.K.V. No. 157	A MC 79026	613	695	26	13N	4W
S.K.V. No. 157-A	A MC 79254	787	595	26	13N	4W
S.K.V. No. 158	A MC 79027	613	696	26	13N	4W
S.K.V. No. 158-A	A MC 79255	787	596	26	13N	4W
S.K.V. No. 159	A MC 79028	613	697	26	13N	4W
S.K.V. No. 159-A	A MC 79256	787	597	26	13N	4W
S.K.V. No. 160	A MC 79029	613	698	26	13N	4W
S.K.V. No. 160-A	A MC 79257	787	598	26	13N	4W
S.K.V. No. 161	A MC 79030	613	699	27	13N	4W
S.K.V. No. 161-A	A MC 79258	778	671	27	13N	4W
S.K.V. No. 162	A MC 79031	613	700	27	13N	4W
S.K.V. No. 162-A	A MC 79259	778	672	27	13N	4W
S.K.V. No. 163	A MC 79032	613	701	27	13N	4W
S.K.V. No. 163-A	A MC 79260	778	673	27	13N	4W
S.K.V. No. 164	A MC 79033	613	702	27	13N	4W
S.K.V. No. 164-A	A MC 79261	778	674	27	13N	4W
S.K.V. No. 165	A MC 79034	613	703	27	13N	4W
S.K.V. No. 165-A	A MC 79262	778	675	27	13N	4W
S.K.V. No. 166	A MC 79035	613	704	27	13N	4W
S.K.V. No. 166-A	A MC 79263	778	676	27	13N	4W
S.K.V. No. 167	A MC 79036	613	705	27	13N	4W
S.K.V. No. 167-A	A MC 79264	778	677	27	13N	4W
S.K.V. No. 168	A MC 79037	613	706	27	13N	4W
S.K.V. No. 168-A	A MC 79265	778	678	27	13N	4W
S.K.V. No. 169	A MC 79038	613	707	27	13N	4W
S.K.V. No. 169-A	A MC 79266	787	599	27	13N	4W
S.K.V. No. 170	A MC 79039	613	708	27	13N	4W
S.K.V. No. 170-A	A MC 79267	787	600	27	13N	4W
S.K.V. No. 171	A MC 79040	613	709	27	13N	4W
S.K.V. No. 171-A	A MC 79268	787	601	27	13N	4W
S.K.V. No. 172	A MC 79041	613	710	27	13N	4W
S.K.V. No. 172-A	A MC 79269	787	602	27	13N	4W
S.K.V. No. 173	A MC 79042	613	711	27	13N	4W
S.K.V. No. 173-A	A MC 79270	787	603	27	13N	4W
S.K.V. No. 174	A MC 79043	613	712	27	13N	4W
S.K.V. No. 174-A	A MC 79271	787	604	27	13N	4W
S.K.V. No. 175	A MC 79044	613	713	27	13N	4W
S.K.V. No. 175-A	A MC 79272	787	605	27	13N	4W
S.K.V. No. 176	A MC 79045	613	714	27	13N	4W
S.K.V. No. 176-A	A MC 79273	787	606	27	13N	4W
S.K.V. No. 177	A MC 79046	613	715	27	13N	4W
S.K.V. No. 177-A	A MC 79274	787	607	27	13N	4W
S.K.V. No. 178	A MC 79047	613	716	27	13N	4W
S.K.V. No. 178-A	A MC 79275	787	608	27	13N	4W
S.K.V. No. 179	A MC 79048	613	717	27	13N	4W
S.K.V. No. 179-A	A MC 79276	787	609	27	13N	4W
S.K.V. No. 180	A MC 79049	613	718	27	13N	4W
S.K.V. No. 180-A	A MC 79277	787	610	27	13N	4W

BLM RECEIVED  
 DEC 10 2 35 PM '88  
 PHOENIX, ARIZONA

\*Amended

Claim Name	BLM Serial No.	Recorded		Location Notice Posted G&SRB&M		
		Docket	Page	Section	Township	Range
S.K.V. No. 181	A MC 79050	613	719	27	13N	4W
S.K.V. No. 181-A	A MC 79278	787	611	27	13N	4W
S.K.V. No. 182	A MC 79051	613	720	27	13N	4W
S.K.V. No. 182-A	A MC 79279	787	612	27	13N	4W
S.K.V. No. 183	A MC 79052	613	721	27	13N	4W
S.K.V. No. 183-A	A MC 79280	787	613	27	13N	4W
S.K.V. No. 184	A MC 79053	613	722	27	13N	4W
S.K.V. No. 184-A	A MC 79281	787	614	27	13N	4W
S.K.V. No. 185	A MC 79054	613	723	27	13N	4W
S.K.V. No. 185-A	A MC 79282	787	615	27	13N	4W
S.K.V. No. 186	A MC 79055	613	724	27	13N	4W
S.K.V. No. 186-A	A MC 79283	787	616	27	13N	4W
S.K.V. No. 187	A MC 79056	613	725	27	13N	4W
S.K.V. No. 187-A	A MC 79284	787	617	27	13N	4W
S.K.V. No. 188	A MC 79057	613	726	27	13N	4W
S.K.V. No. 188-A	A MC 79285	787	618	27	13N	4W
S.K.V. No. 189	A MC 79058	613	727	27	13N	4W
S.K.V. No. 189-A	A MC 79286	787	619	27	13N	4W
S.K.V. No. 190	A MC 79059	613	728	27	13N	4W
S.K.V. No. 190-A	A MC 79287	787	620	27	13N	4W
S.K.V. No. 191	A MC 79060	613	729	27	13N	4W
S.K.V. No. 191-A	A MC 79288	787	621	27	13N	4W
S.K.V. No. 192	A MC 79061	613	730	27	13N	4W
S.K.V. No. 192-A	A MC 79289	787	622	27	13N	4W
S.K.V. No. 193	A MC 79062	613	731	28	13N	4W
S.K.V. No. 193-A	A MC 79290	787	623	28	13N	4W
S.K.V. No. 194	A MC 79063	613	732	28	13N	4W
S.K.V. No. 194-A	A MC 79291	787	624	28	13N	4W
S.K.V. No. 195	A MC 79064	613	733	28	13N	4W
S.K.V. No. 195-A	A MC 79292	787	625	28	13N	4W
S.K.V. No. 196	A MC 79065	613	734	28	13N	4W
S.K.V. No. 196-A	A MC 79293	787	626	28	13N	4W
S.K.V. No. 197	A MC 79066	613	735	28	13N	4W
S.K.V. No. 197-A	A MC 79294	787	627	28	13N	4W
S.K.V. No. 198	A MC 79067	613	736	28	13N	4W
S.K.V. No. 198-A	A MC 79295	787	628	28	13N	4W
S.K.V. No. 199	A MC 79068	613	737	28	13N	4W
S.K.V. No. 199-A	A MC 79296	787	629	28	13N	4W
S.K.V. No. 200	A MC 79069	613	738	28	13N	4W
S.K.V. No. 200-A	A MC 79297	787	630	28	13N	4W
S.K.V. No. 201	A MC 79070	613	739	28	13N	4W
S.K.V. No. 201-A	A MC 79298	787	631	28	13N	4W
S.K.V. No. 202	A MC 79071	613	740	28	13N	4W
S.K.V. No. 202-A	A MC 79299	787	632	28	13N	4W
S.K.V. No. 203	A MC 79072	613	741	28	13N	4W
S.K.V. No. 203-A	A MC 79300	787	633	28	13N	4W
S.K.V. No. 204	A MC 79073	613	742	28	13N	4W
S.K.V. No. 204-A	A MC 79301	787	634	28	13N	4W
S.K.V. No. 205	A MC 79074	613	743	28	13N	4W
S.K.V. No. 205-A	A MC 79302	787	635	28	13N	4W
S.K.V. No. 206	A MC 79075	613	744	28	13N	4W
S.K.V. No. 206-A	A MC 79303	787	636	28	13N	4W
S.K.V. No. 207	A MC 79076	613	745	28	13N	4W
S.K.V. No. 207-A	A MC 79304	787	637	28	13N	4W
S.K.V. No. 208	A MC 79077	613	746	28	13N	4W
S.K.V. No. 208-A	A MC 79305	787	638	28	13N	4W
S.K.V. No. 217	A MC 79078	613	755	28	13N	4W
S.K.V. No. 217-A	A MC 79306	787	639	28	13N	4W
S.K.V. No. 218	A MC 79079	613	756	28	13N	4W
S.K.V. No. 218-A	A MC 79307	787	640	28	13N	4W
S.K.V. No. 219	A MC 79080	613	757	28	13N	4W
S.K.V. No. 219-A	A MC 79308	787	641	28	13N	4W

RECEIVED  
 BLM AZ STATE OFFICE  
 PHOENIX, ARIZONA  
 DEC 10 2 35 PM '88

Claim Name	BLM Serial No.	Recorded		Location Notice Posted G&SRB&M		
		Docket	Page	Section	Township	Range
S.K.V. No. 220	A MC 79081	613	758	28	13N	4W
S.K.V. No. 220-A	A MC 79309	787	642	28	13N	4W
S.K.V. No. 221	A MC 79082	613	759	28	13N	4W
S.K.V. No. 221-A	A MC 79310	787	643	28	13N	4W
S.K.V. No. 222	A MC 79083	613	760	28	13N	4W
S.K.V. No. 222-A	A MC 79311	787	644	28	13N	4W
S.K.V. No. 223	A MC 79084	613	761	28	13N	4W
S.K.V. No. 223-A	A MC 79312	787	645	28	13N	4W
S.K.V. No. 224	A MC 79085	613	762	28	13N	4W
S.K.V. No. 224-A	A MC 79313	787	646	28	13N	4W
S.K.V. No. 241	A MC 79086	613	779	30	12 1/2N	3W
S.K.V. No. 242	A MC 79087	613	780	30	12 1/2N	3W
S.K.V. No. 243	A MC 79088	613	781	30	12 1/2N	3W
S.K.V. No. 244	A MC 79089	613	782	30	12 1/2N	3W
S.K.V. No. 245	A MC 79090	613	783	30	12 1/2N	3W
S.K.V. No. 246	A MC 79091	613	784	30	12 1/2N	3W
S.K.V. No. 247	A MC 79092	613	785	30	12 1/2N	3W
S.K.V. No. 248	A MC 79093	613	786	30	12 1/2N	3W
S.K.V. No. 249	A MC 79094	613	787	30	12 1/2N	3W
S.K.V. No. 249-A	A MC 79314	794	155	30	12 1/2N	3W
S.K.V. No. 250	A MC 79095	613	788	30	12 1/2N	3W
S.K.V. No. 250-A	A MC 79315	794	156	30	12 1/2N	3W
S.K.V. No. 251	A MC 79096	613	789	30	12 1/2N	3W
S.K.V. No. 251-A	A MC 79316	794	157	30	12 1/2N	3W
S.K.V. No. 252	A MC 79097	613	790	30	12 1/2N	3W
S.K.V. No. 252-A	A MC 79317	794	158	30	12 1/2N	3W
S.K.V. No. 253	A MC 79098	613	791	30	12 1/2N	3W
S.K.V. No. 253-A	A MC 79318	794	159	30	12 1/2N	3W
S.K.V. No. 254	A MC 79099	613	792	30	12 1/2N	3W
S.K.V. No. 254-A	A MC 79319	794	160	30	12 1/2N	3W
S.K.V. No. 255	A MC 79100	613	793	30	12 1/2N	3W
S.K.V. No. 255-A	A MC 79320	794	161	30	12 1/2N	3W
S.K.V. No. 256	A MC 79101	613	794	30	12 1/2N	3W
S.K.V. No. 256-A	A MC 79321	794	162	30	12 1/2N	3W
S.K.V. No. 257	A MC 79102	612	795	29	12 1/2N	3W
S.K.V. No. 257-A	A MC 79322	794	163	29	12 1/2N	3W
S.K.V. No. 258	A MC 79103	613	796	29	12 1/2N	3W
S.K.V. No. 258-A	A MC 79323	794	164	29	12 1/2N	3W
S.K.V. No. 259	A MC 79104	613	797	29	12 1/2N	3W
S.K.V. No. 259-A	A MC 79324	794	165	29	12 1/2N	3W
S.K.V. No. 260	A MC 79105	613	798	29	12 1/2N	3W
S.K.V. No. 260-A	A MC 79325	794	166	29	12 1/2N	3W
S.K.V. No. 261	A MC 79106	613	799	29	12 1/2N	3W
S.K.V. No. 261-A	A MC 79326	794	167	29	12 1/2N	3W
S.K.V. No. 262	A MC 79107	613	800	29	12 1/2N	3W
S.K.V. No. 262-A	A MC 79327	794	168	29	12 1/2N	3W
S.K.V. No. 263	A MC 79108	613	801	29	12 1/2N	3W
S.K.V. No. 263-A	A MC 79328	794	169	29	12 1/2N	3W
S.K.V. No. 264	A MC 79109	613	802	29	12 1/2N	3W
S.K.V. No. 264-A	A MC 79329	794	170	29	12 1/2N	3W
S.K.V. No. 301	A MC 79110	613	803	20	12 1/2N	3W
S.K.V. No. 301-A	A MC 79330	794	171	20	12 1/2N	3W
S.K.V. No. 302	A MC 79111	613	804	20	12 1/2N	3W
S.K.V. No. 302-A	A MC 79331	794	172	20	12 1/2N	3W
S.K.V. No. 303	A MC 79112	613	805	20	12 1/2N	3W
S.K.V. No. 303-A	A MC 79332	794	173	20	12 1/2N	3W
S.K.V. No. 304	A MC 79113	613	806	20	12 1/2N	3W
S.K.V. No. 304-A	A MC 79333	794	174	20	12 1/2N	3W
S.K.V. No. 305	A MC 79114	613	807	19	12 1/2N	3W
S.K.V. No. 305-A	A MC 79334	794	175	19	12 1/2N	3W
S.K.V. No. 306	A MC 79115	613	808	19	12 1/2N	3W
S.K.V. No. 306-A	A MC 79335	794	176	19	12 1/2N	3W

RECEIVED  
 B.L.M. AZ STATE OFFICE  
 DEC 12 2 35 PM '88




Claim Name	BLM Serial No.	Recorded		Location Notice Posted G&SRB&M		
		Docket	Page	Section	Township	Range
S.K.V. No. 307	A MC 79116	613	809	19	12 1/2N	3W
S.K.V. No. 307-A	A MC 79336	794	177	19	12 1/2N	3W
S.K.V. No. 308	A MC 79117	613	810	19	12 1/2N	3W
S.K.V. No. 308-A	A MC 79337	794	178	19	12 1/2N	3W
S.K.V. No. 309	A MC 79118	613	811	19	12 1/2N	3W
S.K.V. No. 309-A	A MC 79338	794	179	19	12 1/2N	3W
S.K.V. No. 310	A MC 79119	613	812	19	12 1/2N	3W
S.K.V. No. 310-A	A MC 79339	794	180	19	12 1/2N	3W
S.K.V. No. 311	A MC 79120	613	813	19	12 1/2N	3W
S.K.V. No. 311-A	A MC 79340	794	181	19	12 1/2N	3W
S.K.V. No. 312	A MC 79121	613	814	19	12 1/2N	3W
S.K.V. No. 312-A	A MC 79341	794	182	19	12 1/2N	3W
S.K.V. No. 313	A MC 79122	613	815	19	12 1/2N	3W
S.K.V. No. 314	A MC 79123	613	816	19	12 1/2N	3W
S.K.V. No. 315	A MC 79124	613	817	19	12 1/2N	3W
S.K.V. No. 316	A MC 79125	613	818	19	12 1/2N	3W
S.K.V. No. 317	A MC 79126	612	819	19	12 1/2N	3W
*S.K.V. No. 318	A MC 79127	634	189	19	12 1/2N	3W
S.K.V. No. 319	A MC 79128	612	821	19	12 1/2N	3W
S.K.V. No. 320	A MC 79129	613	822	19	12 1/2N	3W

RECEIVED  
 BLM, AZ STATE OFFICE  
 DEC 15 2 35 PM '88  
 PHOENIX, ARIZONA

\*Amended

**RUSH**


**INSTRUMENT # 8837676**  
**OFFICIAL RECORDS OF**  
**YAVAPAI COUNTY**  
**PATSY C. JENNEY**  
**REQUEST OF:**  
**PHELPS DODGE**  
**DATE: 10/12/88 TIME: 09:00**  
**FEE: 6.00**  
**BOOK 2087 PAGE 432 PAGES: 007**

78902  
Eji

AFFIDAVIT OF LABOR PERFORMED  
AND IMPROVEMENTS MADE

State of Arizona )  
County of Greenlee) **ss:**

\$ 6	1	P	4	Co	5	St
	Bk		Map			Pcl

Fred J. Menzer, being first duly sworn, deposes and says that he is a citizen of the United States and more than eighteen (18) years of age, and resides in Morenci, County of Greenlee, State of Arizona, and is personally acquainted with the mining claims situated in the Copper Basin Mining District, Yavapai County, Arizona, the names and books and pages of recording in the office of the County Recorder of Yavapai County, Arizona and the Bureau of Land Management serial numbers and the location of the Notices of Location of which are described in Exhibit "A" attached hereto and by this reference incorporated herein.

BOOK 2087 PAGE 432

That all of said claims are owned by Phelps Dodge Corporation, P. O. Box 187, Morenci, Arizona 85540. Said claims described above with an "A" or "B" suffix are either relocations or amendments of the above described claims of the same number; that commencing on August 25, 1988 and continuing with reasonable diligence and without unnecessary interruptions or delays through August 31, 1988 at least \$20,000.00 worth of work and improvements were done and performed on and for the benefit of the above named mining claims within a contiguous group and that said work and improvements amounted to more the \$100.00 for each mining claim within the contiguous group and at least said amount was allocated to each of the mining claims.

Work requirements on said 200 contiguous unpatented placer mining claims were fulfilled by conducting rotary drilling operations in holes SK-17, located on the SKV-250A claim, BLM Serial No. AMC-79315, SK-18, located on the SKV-98A claim, BLM Serial No. AMC-79195, and SK-19, located on the SKV-301A claim, BLM Serial No. AMC-79330. Work involved road and site preparation and drilling from surface to total depth of 150 feet in SK-17, 175 feet in SK-18, and 150 feet in SK-19. Road and site preparation and reclamation were performed by Phelps Dodge Corporation and rotary drilling was performed by Jim Williams Rotary Drilling of Prescott, Arizona.

RECEIVED  
B.L.M. AZ STATE OFFICE

OCT 19 1988

7:45 A.M.  
PHOENIX, ARIZONA

BOOK 2087 PAGE 433

Said labor was performed and improvements made in good faith at the expense of Phelps Dodge Corporation for the purpose of exploring, improving and developing said contiguous group of mining claims and was intended as annual labor and improvements for each and all of the above described unpatented placer mining claims for the assessment year ending at 12:00 o'clock Meridian, September 1, 1988.

F. J. Menzer  
Chief Geologist

State of Arizona )  
                          ) ss  
Greenlee County )

Subscribed and sworn to before me this 4th day of October 1988, by F. J. Menzer.

Linda M. Stacy  
Notary Public

**SEAL**

My Commission Expires:

My Commission Expires March 17, 1989

BOOK 2087 PAGE 434

RECEIVED  
B.L.M. AZ STATE OFFICE

OCT 19 1988

7:45 A.M.  
PHOENIX, ARIZONA

EXHIBIT "A"

Claim Name	BLM Serial No.	Recorded		Location Notice Posted G&SRB&M		
		Docket	Page	Section	Township	Range
S.K.V. No. 1-A	A MC 79130	787	695	24	13N	4W
S.K.V. No. 2-A	A MC 79131	787	696	24	13N	4W
S.K.V. No. 3-A	A MC 79132	787	697	24	13N	4W
S.K.V. No. 4-A	A MC 79133	787	698	24	13N	4W
S.K.V. No. 5-A	A MC 79134	787	699	24	13N	4W
S.K.V. No. 6-A	A MC 79135	787	700	24	13N	4W
S.K.V. No. 7-A	A MC 79136	787	701	24	13N	4W
S.K.V. No. 8-A	A MC 79137	787	702	24	13N	4W
S.K.V. No. 9-A	A MC 79138	787	703	24	13N	4W
S.K.V. No. 10-A	A MC 79139	787	704	24	13N	4W
S.K.V. No. 11-A	A MC 79140	787	705	24	13N	4W
S.K.V. No. 12-A	A MC 79141	787	706	24	13N	4W
S.K.V. No. 13-A	A MC 79142	787	707	24	13N	4W
S.K.V. No. 14-A	A MC 79143	787	708	24	13N	4W
S.K.V. No. 15-A	A MC 79144	787	709	24	13N	4W
S.K.V. No. 16-A	A MC 79145	787	710	24	13N	4W
S.K.V. No. 17-A	A MC 79146	787	711	24	13N	4W
S.K.V. No. 18-A	A MC 79147	787	712	24	13N	4W
S.K.V. No. 19-A	A MC 79148	787	713	24	13N	4W
S.K.V. No. 20-A	A MC 79149	787	714	24	13N	4W
S.K.V. No. 21-A	A MC 79150	787	715	24	13N	4W
S.K.V. No. 22-A	A MC 79151	787	716	24	13N	4W
S.K.V. No. 23-A	A MC 79152	787	717	24	13N	4W
S.K.V. No. 24-A	A MC 79153	787	718	24	13N	4W
S.K.V. No. 25-A	A MC 79154	787	719	24	13N	4W
S.K.V. No. 26-A	A MC 79155	787	720	24	13N	4W
S.K.V. No. 27-A	A MC 79156	787	721	24	13N	4W
S.K.V. No. 28-A	A MC 79157	787	722	24	13N	4W
S.K.V. No. 29-A	A MC 79158	787	723	24	13N	4W
S.K.V. No. 30-A	A MC 79159	787	724	24	13N	4W
S.K.V. No. 31-A	A MC 79160	787	725	24	13N	4W
S.K.V. No. 32-A	A MC 79161	787	726	24	13N	4W
S.K.V. No. 97-A	A MC 79194	778	659	25	13N	4W
S.K.V. No. 98-A	A MC 79195	778	660	25	13N	4W
S.K.V. No. 99-A	A MC 79196	778	661	25	13N	4W
S.K.V. No. 100-A	A MC 79197	778	662	25	13N	4W
S.K.V. No. 101-A	A MC 79198	778	663	25	13N	4W
S.K.V. No. 102-A	A MC 79199	778	664	25	13N	4W
S.K.V. No. 103-A	A MC 79200	778	665	25	13N	4W
S.K.V. No. 104-A	A MC 79201	778	666	25	13N	4W
S.K.V. No. 105-A	A MC 79202	778	667	25	13N	4W
S.K.V. No. 106-A	A MC 79203	778	668	25	13N	4W
S.K.V. No. 107-A	A MC 79204	778	669	25	13N	4W
S.K.V. No. 108-A	A MC 79205	778	670	25	13N	4W
S.K.V. No. 109-A	A MC 79206	779	459	25	13N	4W
S.K.V. No. 110-A	A MC 79207	779	460	25	13N	4W
S.K.V. No. 111-A	A MC 79208	779	461	25	13N	4W
S.K.V. No. 112-A	A MC 79209	779	462	25	13N	4W
S.K.V. No. 113-A	A MC 79210	787	647	25	13N	4W
S.K.V. No. 114-A	A MC 79211	787	648	25	13N	4W
S.K.V. No. 115-A	A MC 79212	787	649	25	13N	4W
S.K.V. No. 116-A	A MC 79213	787	650	25	13N	4W
S.K.V. No. 117-A	A MC 79214	787	651	25	13N	4W
S.K.V. No. 118-A	A MC 79215	787	652	25	13N	4W
S.K.V. No. 119-A	A MC 79216	787	653	25	13N	4W
S.K.V. No. 120-A	A MC 79217	787	654	25	13N	4W
S.K.V. No. 121-A	A MC 79218	787	655	25	13N	4W
S.K.V. No. 122-A	A MC 79219	787	656	25	13N	4W
S.K.V. No. 123-A	A MC 79220	787	657	25	13N	4W
S.K.V. No. 124-A	A MC 79221	787	658	25	13N	4W
S.K.V. No. 125-A	A MC 79222	787	659	25	13N	4W

RECEIVED

B.L.M. AZ STATE OFFICE

OCT 19 1988

7:45 A.M.

PHOENIX, ARIZONA

BOOK 2087 PAGE 435

Claim Name	BLM	Recorded		Location Notice Posted		
	Serial No.	Docket	Page	G&SRB&M Section	Township	Range
S.K.V. No. 126-A	A MC 79223	787	660	25	13N	4W
S.K.V. No. 127-A	A MC 79224	787	661	25	13N	4W
S.K.V. No. 128-A	A MC 79225	787	662	25	13N	4W
S.K.V. No. 129-A	A MC 79226	779	463	26	13N	4W
S.K.V. No. 130-A	A MC 79227	779	464	26	13N	4W
S.K.V. No. 131-A	A MC 79228	779	465	26	13N	4W
S.K.V. No. 132-A	A MC 79229	779	466	26	13N	4W
S.K.V. No. 133-A	A MC 79230	779	467	26	13N	4W
S.K.V. No. 134-A	A MC 79231	779	468	26	13N	4W
S.K.V. No. 135-A	A MC 79232	779	469	26	13N	4W
S.K.V. No. 136-A	A MC 79233	779	470	26	13N	4W
S.K.V. No. 137-A	A MC 79234	779	471	26	13N	4W
S.K.V. No. 137-B	A MC 79342	848	781	26	13N	4W
S.K.V. No. 138-A	A MC 79235	848	782	26	13N	4W
S.K.V. No. 138-B	A MC 79343	848	783	26	13N	4W
S.K.V. No. 139-A	A MC 79236	779	473	26	13N	4W
S.K.V. No. 140-A	A MC 79237	779	474	26	13N	4W
S.K.V. No. 141-A	A MC 79238	779	475	26	13N	4W
S.K.V. No. 142-A	A MC 79239	779	476	26	13N	4W
S.K.V. No. 143-A	A MC 79240	848	784	26	13N	4W
S.K.V. No. 143-B	A MC 79344	848	785	26	13N	4W
S.K.V. No. 144-A	A MC 79241	779	478	26	13N	4W
S.K.V. No. 145-A	A MC 79242	613	582	26	13N	4W
S.K.V. No. 146-A	A MC 79243	787	583	26	13N	4W
S.K.V. No. 147-A	A MC 79244	787	584	26	13N	4W
S.K.V. No. 148-A	A MC 79245	787	585	26	13N	4W
S.K.V. No. 149-A	A MC 79246	787	587	26	13N	4W
S.K.V. No. 150-A	A MC 79247	787	588	26	13N	4W
S.K.V. No. 151-A	A MC 79248	787	589	26	13N	4W
S.K.V. No. 152-A	A MC 79249	787	590	26	13N	4W
S.K.V. No. 153-A	A MC 79250	787	591	26	13N	4W
S.K.V. No. 154-A	A MC 79251	848	786	26	13N	4W
S.K.V. No. 154-B	A MC 79345	787	593	26	13N	4W
S.K.V. No. 155-A	A MC 79252	787	593	26	13N	4W
S.K.V. No. 156-A	A MC 79253	787	594	26	13N	4W
S.K.V. No. 157-A	A MC 79254	787	595	26	13N	4W
S.K.V. No. 158-A	A MC 79255	787	596	26	13N	4W
S.K.V. No. 159-A	A MC 79256	787	597	26	13N	4W
S.K.V. No. 160-A	A MC 79257	787	598	26	13N	4W
S.K.V. No. 161-A	A MC 79258	778	671	27	13N	4W
S.K.V. No. 162-A	A MC 79259	778	672	27	13N	4W
S.K.V. No. 163-A	A MC 79260	778	673	27	13N	4W
S.K.V. No. 164-A	A MC 79261	778	674	27	13N	4W
S.K.V. No. 165-A	A MC 79262	778	675	27	13N	4W
S.K.V. No. 166-A	A MC 79263	778	676	27	13N	4W
S.K.V. No. 167-A	A MC 79264	778	677	27	13N	4W
S.K.V. No. 168-A	A MC 79265	778	678	27	13N	4W
S.K.V. No. 169-A	A MC 79266	787	599	27	13N	4W
S.K.V. No. 170-A	A MC 79267	787	600	27	13N	4W
S.K.V. No. 171-A	A MC 79268	787	601	27	13N	4W
S.K.V. No. 172-A	A MC 79269	787	602	27	13N	4W
S.K.V. No. 173-A	A MC 79270	787	603	27	13N	4W
S.K.V. No. 174-A	A MC 79271	787	604	27	13N	4W
S.K.V. No. 175-A	A MC 79272	787	605	27	13N	4W
S.K.V. No. 176-A	A MC 79273	787	606	27	13N	4W
S.K.V. No. 177-A	A MC 79274	787	607	27	13N	4W
S.K.V. No. 178-A	A MC 79275	787	608	27	13N	4W
S.K.V. No. 179-A	A MC 79276	787	609	27	13N	4W
S.K.V. No. 180-A	A MC 79277	787	610	27	13N	4W
S.K.V. No. 181-A	A MC 79278	787	611	27	13N	4W
S.K.V. No. 182-A	A MC 79279	787	612	27	13N	4W

RECEIVED  
B.L.M. AZ STATE OFFICE

OCT 19 1988  
7:45 A.M.  
PHOENIX, ARIZONA

Claim Name	BLM	Recorded		Location Notice Posted G&SRB&M		
	Serial No.	Docket	Page	Section	Township	Range
S.K.V. No. 183-A	A MC 79280	787	613	27	13N	4W
S.K.V. No. 184-A	A MC 79281	787	614	27	13N	4W
S.K.V. No. 185-A	A MC 79282	787	615	27	13N	4W
S.K.V. No. 186-A	A MC 79283	787	616	27	13N	4W
S.K.V. No. 187-A	A MC 79284	787	617	27	13N	4W
S.K.V. No. 188-A	A MC 79285	787	618	27	13N	4W
S.K.V. No. 189-A	A MC 79286	787	619	27	13N	4W
S.K.V. No. 190-A	A MC 79287	787	620	27	13N	4W
S.K.V. No. 191-A	A MC 79288	787	621	27	13N	4W
S.K.V. No. 192-A	A MC 79289	787	622	27	13N	4W
S.K.V. No. 193-A	A MC 79290	787	623	28	13N	4W
S.K.V. No. 194-A	A MC 79291	787	624	28	13N	4W
S.K.V. No. 195-A	A MC 79292	787	625	28	13N	4W
S.K.V. No. 196-A	A MC 79293	787	626	28	13N	4W
S.K.V. No. 197-A	A MC 79294	787	627	28	13N	4W
S.K.V. No. 198-A	A MC 79295	787	628	28	13N	4W
S.K.V. No. 199-A	A MC 79296	787	629	28	13N	4W
S.K.V. No. 200-A	A MC 79297	787	630	28	13N	4W
S.K.V. No. 201-A	A MC 79298	787	631	28	13N	4W
S.K.V. No. 202-A	A MC 79299	787	632	28	13N	4W
S.K.V. No. 203-A	A MC 79300	787	633	28	13N	4W
S.K.V. No. 204-A	A MC 79301	787	634	28	13N	4W
S.K.V. No. 205-A	A MC 79302	787	635	28	13N	4W
S.K.V. No. 206-A	A MC 79303	787	636	28	13N	4W
S.K.V. No. 207-A	A MC 79304	787	637	28	13N	4W
S.K.V. No. 208-A	A MC 79305	787	638	28	13N	4W
S.K.V. No. 217-A	A MC 79306	787	639	28	13N	4W
S.K.V. No. 218-A	A MC 79307	787	640	28	13N	4W
S.K.V. No. 219-A	A MC 79308	787	641	28	13N	4W
S.K.V. No. 220-A	A MC 79309	787	642	28	13N	4W
S.K.V. No. 221-A	A MC 79310	787	643	28	13N	4W
S.K.V. No. 222-A	A MC 79311	787	644	28	13N	4W
S.K.V. No. 223-A	A MC 79312	787	645	28	13N	4W
S.K.V. No. 224-A	A MC 79313	787	646	28	13N	4W
S.K.V. No. 241	A MC 79086	613	779	30	12 1/2N	3W
S.K.V. No. 242	A MC 79087	613	780	30	12 1/2N	3W
S.K.V. No. 243	A MC 79088	613	781	30	12 1/2N	3W
S.K.V. No. 244	A MC 79089	613	782	30	12 1/2N	3W
S.K.V. No. 245	A MC 79090	613	783	30	12 1/2N	3W
S.K.V. No. 246	A MC 79091	613	784	30	12 1/2N	3W
S.K.V. No. 247	A MC 79092	613	785	30	12 1/2N	3W
S.K.V. No. 248	A MC 79093	613	786	30	12 1/2N	3W
S.K.V. No. 249-A	A MC 79314	794	155	30	12 1/2N	3W
S.K.V. No. 250-A	A MC 79315	794	156	30	12 1/2N	3W
S.K.V. No. 251-A	A MC 79316	794	157	30	12 1/2N	3W
S.K.V. No. 252-A	A MC 79317	794	158	30	12 1/2N	3W
S.K.V. No. 253-A	A MC 79318	794	159	30	12 1/2N	3W
S.K.V. No. 254-A	A MC 79319	794	160	30	12 1/2N	3W
S.K.V. No. 255-A	A MC 79320	794	161	30	12 1/2N	3W
S.K.V. No. 256-A	A MC 79321	794	162	30	12 1/2N	3W
S.K.V. No. 257-A	A MC 79322	794	163	29	12 1/2N	3W
S.K.V. No. 258-A	A MC 79323	794	164	29	12 1/2N	3W
S.K.V. No. 259-A	A MC 79324	794	165	29	12 1/2N	3W
S.K.V. No. 260-A	A MC 79325	794	166	29	12 1/2N	3W
S.K.V. No. 261-A	A MC 79326	794	167	29	12 1/2N	3W
S.K.V. No. 262-A	A MC 79327	794	168	29	12 1/2N	3W
S.K.V. No. 263-A	A MC 79328	794	169	29	12 1/2N	3W
S.K.V. No. 264-A	A MC 79329	794	170	29	12 1/2N	3W
S.K.V. No. 301-A	A MC 79330	794	171	20	12 1/2N	3W
S.K.V. No. 302-A	A MC 79331	794	172	20	12 1/2N	3W

RECEIVED  
B.L.M. AZ STATE OFFICE

OCT 19 1988

7:45 A.M.  
PHOENIX, ARIZONA

BOOK 2087 PAGE 437

Claim Name	BLM Serial No.	Recorded		Location Notice Posted G&SRB&M		
		Docket	Page	Section	Township	Range
S.K.V. No. 303-A	A MC 79332	794	173	20	12 1/2N	3W
S.K.V. No. 304-A	A MC 79333	794	174	20	12 1/2N	3W
S.K.V. No. 305-A	A MC 79334	794	175	19	12 1/2N	3W
S.K.V. No. 306-A	A MC 79335	794	176	19	12 1/2N	3W
S.K.V. No. 307-A	A MC 79336	794	177	19	12 1/2N	3W
S.K.V. No. 308-A	A MC 79337	794	178	19	12 1/2N	3W
S.K.V. No. 309-A	A MC 79338	794	179	19	12 1/2N	3W
S.K.V. No. 310-A	A MC 79339	794	180	19	12 1/2N	3W
S.K.V. No. 311-A	A MC 79340	794	181	19	12 1/2N	3W
S.K.V. No. 312-A	A MC 79341	794	182	19	12 1/2N	3W
S.K.V. No. 313	A MC 79122	613	815	19	12 1/2N	3W
S.K.V. No. 314	A MC 79123	613	816	19	12 1/2N	3W
S.K.V. No. 315	A MC 79124	613	817	19	12 1/2N	3W
S.K.V. No. 316	A MC 79125	613	818	19	12 1/2N	3W
S.K.V. No. 317	A MC 79126	612	819	19	12 1/2N	3W
S.K.V. No. 318	A MC 79127	634	189	19	12 1/2N	3W
Amended						
S.K.V. No. 319	A MC 79128	612	821	19	12 1/2N	3W
S.K.V. No. 320	A MC 79129	613	822	19	12 1/2N	3W

C-13

BOOK 2087 PAGE 438

RECEIVED  
B.L.M. AZ STATE OFFICE

OCT 19 1988

7:45 A.M.  
PHOENIX, ARIZONA

**RUSH**

78902  
Lj

**AFFIDAVIT OF LABOR PERFORMED  
AND IMPROVEMENTS MADE**

State of Arizona )  
                          ) ss:  
County of Greenlee)

\$ 8	1	P	4	Co	5	St
Bk	Map		Pcl			

Fred J. Menzer, being first duly sworn, deposes and says that he is a citizen of the United States and more than eighteen (18) years of age, and resides in Morenci, County of Greenlee, State of Arizona, and is personally acquainted with the mining claims situated in the Copper Basin Mining District, Yavapai County, Arizona, the names and books and pages of recording in the office of the County Recorder of Yavapai County, Arizona and the Bureau of Land Management serial numbers and the location of the Notices of Location of which are described in Exhibit "A" attached hereto and by this reference incorporated herein.

That all of said claims are owned by Phelps Dodge Corporation, P. O. Box 187, Morenci, Arizona 85540. Said claims described above with an "A" suffix are either relocations or amendments of the above described claims of the same number; that between September 1, 1987 and September 1, 1988 at least \$34,300.00 worth of work and improvements were done and performed on and for the benefit of the above named mining claims within a contiguous group and that said work and improvements amounted to more the \$100.00 for each mining claim within the contiguous group and at least said amount was allocated to each of the mining claims.

Work requirements on said 343 contiguous unpatented lode mining claims were fulfilled by core drilling operations in holes 52-44 and 34-74. Work involved road and site preparation and drilling from surface to total depths of 1591 feet and 950 feet in holes 52-44 and 34-74, respectively. Road and site preparation was performed by Phelps Dodge Corporation and core drilling was performed by Joy-CBC Drilling Company of Tucson, Arizona.



INSTRUMENT # 8837675  
OFFICIAL RECORDS OF  
YAVAPAI COUNTY  
PATSY C. JENNEY  
REQUEST OF:

PHELPS DODGE  
DATE: 10/12/88 TIME: 09:00  
FEE: 8.00  
BOOK 2087 PAGE 424 PAGES: 008

RECEIVED  
B.L.M. AZ STATE OFFICE

OCT 19 1988  
7:45 A.M.  
PHOENIX, ARIZONA

BOOK 2087 PAGE 424



Said labor was performed and improvements made in good faith at the expense of Phelps Dodge Corporation for the purpose of exploring, improving and developing said contiguous group of mining claims and was intended as annual labor and improvements for each and all of the above described unpatented lode mining claims for the assessment year ending at 12:00 o'clock Meridian, September 1, 1988.

*F. J. Menzer*  
\_\_\_\_\_  
Chief Geologist

State of Arizona)  
  ) ss.  
Greenlee County )

Subscribed and sworn to before me this 4th day of October 1988, by F. J. Menzer.

**SEAL**

*Linda M. Stacy*  
\_\_\_\_\_  
Notary Public

My Commission Expires:  
My Commission Expires March 27, 1988

RECEIVED  
B.L.M. AZ STATE OFFICE  
OCT 19 1988  
7:45 A.M.  
PHOENIX, ARIZONA

BOOK 2087 PAGE 425

EXHIBIT "A"

Claim Name	BLM Serial No.	Recorded		Location Notice Posted G&SRB&M		
		Docket	Page	Section	Township	Range
V.I.H. 1	A MC 79350	179	449	16	13N	3W
V.I.H. 2	A MC 79351	179	450	16	13N	3W
V.I.H. 3	A MC 79352	179	451	17	13N	3W
V.I.H. 4	A MC 79353	179	452	17	13N	3W
V.I.H. 5	A MC 79354	179	452	17	13N	3W
*V.I.H. 6-A	A MC 79355	191	550	20	13N	3W
V.I.H. 7	A MC 79356	180	44	20	13N	3W
V.I.H. 8	A MC 79357	180	45	20	13N	3W
V.I.H. 9	A MC 79358	180	46	20	13N	3W
V.I.H. 10	A MC 79359	180	47	20	13N	3W
V.I.H. 11	A MC 79360	180	48	20	13N	3W
V.I.H. 12	A MC 79361	180	49	20	13N	3W
V.I.H. 13	A MC 79362	180	50	20	13N	3W
V.I.H. 14	A MC 79363	180	51	20	13N	3W
V.I.H. 15	A MC 79364	180	52	20	13N	3W
V.I.H. 16	A MC 79365	180	53	20	13N	3W
V.I.H. 17	A MC 79366	181	156	20	13N	3W
V.I.H. 18	A MC 79367	181	157	20	13N	3W
V.I.H. 19	A MC 79368	181	158	20	13N	3W
V.I.H. 20	A MC 79369	181	159	20	13N	3W
*V.I.H. 21-A	A MC 79370	181	293	20	13N	3W
V.I.H. 22	A MC 79371	181	161	20	13N	3W
V.I.H. 23	A MC 79372	181	162	29	13N	3W
V.I.H. 24	A MC 79373	181	163	29	13N	3W
V.I.H. 25	A MC 79374	181	164	29	13N	3W
V.I.H. 26	A MC 79375	181	165	29	13N	3W
V.I.H. 27	A MC 79376	181	166	29	13N	3W
V.I.H. 28	A MC 79377	181	167	29	13N	3W
V.I.H. 29	A MC 79378	181	168	29	13N	3W
V.I.H. 30	A MC 79379	181	169	29	13N	3W
V.I.H. 31	A MC 79380	181	170	29	13N	3W
V.I.H. 32	A MC 79381	181	171	29	13N	3W
V.I.H. 33	A MC 79382	181	172	29	13N	3W
V.I.H. 34	A MC 79383	181	173	29	13N	3W
V.I.H. 35	A MC 79384	181	174	29	13N	3W
V.I.H. 36	A MC 79385	181	175	29	13N	3W
V.I.H. 37	A MC 79386	181	176	29	13N	3W
V.I.H. 38	A MC 79387	181	177	29	13N	3W
V.I.H. 39	A MC 79388	181	178	29	13N	3W
V.I.H. 40	A MC 79389	181	179	29	13N	3W
V.I.H. 41	A MC 79390	181	180	28	13N	3W
V.I.H. 42	A MC 79391	181	181	28	13N	3W
V.I.H. 43	A MC 79392	181	182	28	13N	3W
V.I.H. 44	A MC 79393	181	183	28	13N	3W
V.I.H. 45	A MC 79394	181	184	28	13N	3W
V.I.H. 46	A MC 79395	181	185	28	13N	3W
V.I.H. 47	A MC 79396	181	186	28	13N	3W
V.I.H. 48	A MC 79397	181	187	28	13N	3W
V.I.H. 49	A MC 79398	181	188	28	13N	3W
V.I.H. 50	A MC 79399	181	189	28	13N	3W
V.I.H. 51	A MC 79400	181	190	28	13N	3W
V.I.H. 52	A MC 79401	181	191	28	13N	3W
V.I.H. 53	A MC 79402	181	192	28	13N	3W
V.I.H. 54	A MC 79403	181	193	28	13N	3W
V.I.H. 55	A MC 79404	181	194	28	13N	3W
V.I.H. 56	A MC 79405	181	195	28	13N	3W
V.I.H. 57	A MC 79406	181	196	21	13N	3W
V.I.H. 58	A MC 79407	191	551	17	13N	3W
V.I.H. 59	A MC 79408	191	552	17	13N	3W
V.I.H. 60	A MC 79409	191	553	20	13N	3W
V.I.H. 61	A MC 79410	191	554	20	13N	3W

\*Amended or Relocated

RECEIVED  
B.L.M. AZ STATE OFFICE

OCT 19 1988

7:45 A.M.  
PHOENIX, ARIZONA

BOOK 2087 PAGE 426

Claim Name	BLM	Recorded		Location Notice Posted G&SRB&M		
	Serial No.	Docket	Page	Section	Township	Range
V.I.H. 62.	A MC 79411.	191	555	20	13N	3W
V.I.H. 63.	A MC 79412.	200	328	21	13N	3W
V.I.H. 64.	A MC 79413.	200	329	21	13N	3W
V.I.H. 65.	A MC 79414.	200	330	21	13N	3W
V.I.H. 66.	A MC 79415.	200	331	21	13N	3W
*V.I.H. 67-A.	A MC 79422.	868	770	21	13N	3W
*V.I.H. 68-A.	A MC 79423.	971	314	21	13N	3W
V.I.H. 69.	A MC 79418.	203	566	16	13N	3W
V.I.H. 70.	A MC 79419.	634	191	16	13N	3W
V.I.H. 71.	A MC 79420.	847	990	16	13N	3W
V.I.H. 72.	A MC 79421.	1017	785	16	13N	3W
V.I.H. Fraction No.1.	A MC 79424.	634	190	20	13N	3W
Cee Bee No. 1.	A MC 79425.	613	283	21	13N	3W
Cee Bee No. 2.	A MC 79426.	613	284	21	13N	3W
Cee Bee No. 3.	A MC 79427.	613	285	21	13N	3W
Cee Bee No. 4.	A MC 79428.	613	286	21	13N	3W
Cee Bee No. 5.	A MC 79429.	613	287	21	13N	3W
Cee Bee No. 6.	A MC 79430.	613	288	21	13N	3W
Cee Bee No. 7.	A MC 79431.	613	289	21	13N	3W
Cee Bee No. 8.	A MC 79432.	613	290	21	13N	3W
Cee Bee No. 9.	A MC 79433.	613	291	21	13N	3W
Cee Bee No. 10.	A MC 79434.	613	292	21	13N	3W
Cee Bee No. 11.	A MC 79435.	613	293	28	13N	3W
Cee Bee No. 12.	A MC 79436.	613	294	28	13N	3W
Cee Bee No. 13.	A MC 79437.	613	295	28	13N	3W
Cee Bee No. 14.	A MC 79438.	613	296	28	13N	3W
Cee Bee No. 15.	A MC 79439.	613	297	28	13N	3W
Cee Bee No. 16.	A MC 79440.	613	298	28	13N	3W
Cee Bee No. 17.	A MC 79441.	613	299	28	13N	3W
Cee Bee No. 18.	A MC 79442.	613	300	28	13N	3W
Cee Bee No. 19.	A MC 79443.	613	301	33	13N	3W
Cee Bee No. 20.	A MC 79444.	613	302	33	13N	3W
Cee Bee No. 21.	A MC 79445.	613	303	33	13N	3W
Cee Bee No. 22.	A MC 79446.	613	304	33	13N	3W
Cee Bee No. 23.	A MC 79447.	613	305	33	13N	3W
Cee Bee No. 24.	A MC 79448.	613	306	33	13N	3W
Cee Bee No. 25.	A MC 79449.	613	307	33	13N	3W
Cee Bee No. 26.	A MC 79450.	613	308	33	13N	3W
Cee Bee No. 27.	A MC 79451.	613	309	33	13N	3W
Cee Bee No. 28.	A MC 79452.	613	310	33	13N	3W
Cee Bee No. 29.	A MC 79453.	613	311	33	13N	3W
Cee Bee No. 30.	A MC 79454.	613	312	33	13N	3W
Cee Bee No. 31.	A MC 79455.	613	313	33	13N	3W
Cee Bee No. 32.	A MC 79456.	613	314	33	13N	3W
Cee Bee No. 33.	A MC 79457.	613	315	33	13N	3W
Cee Bee No. 34.	A MC 79458.	613	316	33	13N	3W
Cee Bee No. 35.	A MC 79459.	613	317	33	13N	3W
Cee Bee No. 36.	A MC 79460.	613	318	33	13N	3W
*Cee Bee No. 37-A.	A MC 79461.	634	170	32	13N	3W
Cee Bee No. 38.	A MC 79462.	613	320	32	13N	3W
Cee Bee No. 39.	A MC 79463.	613	321	32	13N	3W
Cee Bee No. 40.	A MC 79464.	613	322	32	13N	3W
Cee Bee No. 41.	A MC 79465.	613	323	32	13N	3W
Cee Bee No. 42.	A MC 79466.	613	324	32	13N	3W
Cee Bee No. 43.	A MC 79467.	613	325	32	13N	3W
*Cee Bee No. 44-A.	A MC 79468.	634	171	32	13N	3W
Cee Bee No. 45.	A MC 79469.	613	327	32	13N	3W
Cee Bee No. 46-A.	A MC 79681.	789	407	32	13N	3W
*Cee Bee No. 47-A.	A MC 79682.	789	408	32	13N	3W
*Cee Bee No. 48-A.	A MC 79683.	789	409	32	13N	3W
*Cee Bee No. 49-A.	A MC 79684.	613	331	32	13N	3W

RECEIVED

B.L.M. AZ STATE OFFICE

\*Amended or Relocated

OCT 19 1988

7:45 A.M.  
PHOENIX, ARIZONA

BOOK 2087 PAGE 427

Claim Name	BLM	Recorded		Location Notice Posted		
	Serial No.	Docket	Page	G&SRB&M	Section	Township
*Cee Bee No. 52-A	A MC 79685	789	411	32	13N	3W
*Cee Bee No. 53-A	A MC 79686	789	412	32	13N	3W
*Cee Bee No. 54-A	A MC 79687	789	413	32	13N	3W
*Cee Bee No. 55-A	A MC 79688	789	414	32	13N	3W
Cee Bee No. 56	A MC 79478	613	336	32	13N	3W
Cee Bee No. 57	A MC 79479	613	337	32	13N	3W
Cee Bee No. 58	A MC 79480	613	338	32	13N	3W
Cee Bee No. 59	A MC 79481	613	339	32	13N	3W
Cee Bee No. 60	A MC 79482	613	340	30	13N	3W
Cee Bee No. 61	A MC 79483	613	341	29	13N	3W
Cee Bee No. 62	A MC 79484	613	342	29	13N	3W
Cee Bee No. 63	A MC 79485	613	343	30	13N	3W
Cee Bee No. 64	A MC 79486	613	344	31	13N	3W
Cee Bee No. 65	A MC 79487	613	345	31	13N	3W
Cee Bee No. 66	A MC 79488	613	346	31	13N	3W
Cee Bee No. 67	A MC 79489	613	347	31	13N	3W
*Cee Bee No. 68-A	A MC 79689	789	415	31	13N	3W
Cee Bee No. 69	A MC 79491	613	349	31	13N	3W
Cee Bee No. 70	A MC 79492	613	350	31	13N	3W
*Cee Bee No. 71-A	A MC 79690	789	416	31	13N	3W
*Cee Bee No. 72-A	A MC 79691	789	417	31	13N	3W
Cee Bee No. 73	A MC 79495	613	353	31	13N	3W
Cee Bee No. 74	A MC 79496	613	354	31	13N	3W
*Cee Bee No. 75-A	A MC 79692	789	418	31	13N	3W
*Cee Bee No. 76-A	A MC 79693	789	419	31	13N	3W
Cee Bee No. 77	A MC 79499	613	357	31	13N	3W
Cee Bee No. 78	A MC 79500	613	358	31	13N	3W
Cee Bee No. 79	A MC 79501	613	359	31	13N	3W
Cee Bee No. 80	A MC 79502	613	360	31	13N	3W
Cee Bee No. 81	A MC 79503	613	361	31	13N	3W
Cee Bee No. 82	A MC 79504	613	362	31	13N	3W
*Cee Bee No. 83-A	A MC 79694	789	421	31	13N	3W
*Cee Bee No. 84-A	A MC 79695	789	420	31	13N	3W
Cee Bee No. 85	A MC 79507	613	365	31	13N	3W
Cee Bee No. 86	A MC 79508	613	366	31	13N	3W
Cee Bee No. 87	A MC 79509	613	367	31	13N	3W
Cee Bee No. 88	A MC 79510	613	368	31	13N	3W
Cee Bee No. 89	A MC 79511	613	369	31	13N	3W
*Cee Bee No. 90-A	A MC 79696	789	430	31	13N	3W
*Cee Bee No. 91-A	A MC 79697	789	422	31	13N	3W
*Cee Bee No. 92-A	A MC 79698	789	423	31	13N	3W
Cee Bee No. 93	A MC 79515	613	373	31	13N	3W
*Cee Bee No. 94-A	A MC 79699	789	429	31	13N	3W
*Cee Bee No. 95-A	A MC 79700	789	424	21	13N	3W
*Cee Bee No. 96-A	A MC 79701	789	425	31	13N	3W
*Cee Bee No. 97-A	A MC 79702	789	428	31	13N	3W
*Cee Bee No. 98-A	A MC 79703	789	427	31	13N	3W
*Cee Bee No. 99-A	A MC 79704	789	426	31	13N	3W
Cee Bee No. 100	A MC 79522	613	380	31	13N	3W
Cee Bee No. 101	A MC 79523	613	381	31	13N	3W
Cee Bee No. 102	A MC 79524	613	382	31	13N	3W
Cee Bee No. 103	A MC 79525	613	383	31	13N	3W
Cee Bee No. 104	A MC 79526	613	384	30	13N	3W
Cee Bee No. 105	A MC 79527	613	385	30	13N	3W
Cee Bee No. 106	A MC 79528	613	386	30	13N	3W
Cee Bee No. 107	A MC 79529	613	387	30	13N	3W
Cee Bee No. 108	A MC 79530	613	388	30	13N	3W
Cee Bee No. 109	A MC 79531	613	389	30	13N	3W
Cee Bee No. 110	A MC 79532	613	390	30	13N	3W
Cee Bee No. 111	A MC 79533	613	391	30	13N	3W
Cee Bee No. 112	A MC 79534	613	392	30	13N	3W

RECEIVED  
B.L.M. AZ STATE OFFICE

OCT 19 1988

7:45 A.M.  
PHOENIX, ARIZONA

BOOK 2087 PAGE 428

\*Amended or Relocated

Claim Name	BLM	Recorded		Location Notice Posted G&SRB&M		
	Serial No.	Docket	Page	Section	Township	Range
Cee Bee No. 113.	A MC 79535.	613	393	30	13N	3W
Cee Bee No. 114.	A MC 79536.	613	394	30	13N	3W
Cee Bee No. 115.	A MC 79537.	613	395	30	13N	3W
Cee Bee No. 116.	A MC 79538.	613	396	30	13N	3W
Cee Bee No. 117.	A MC 79539.	613	397	30	13N	3W
Cee Bee No. 118.	A MC 79540.	613	398	19	13N	3W
Cee Bee No. 119.	A MC 79541.	613	399	19	13N	3W
Cee Bee No. 120.	A MC 79542.	613	400	19	13N	3W
Cee Bee No. 121.	A MC 79543.	613	401	19	13N	3W
Cee Bee No. 122.	A MC 79544.	613	402	19	13N	3W
*Cee Bee No. 123-A.	A MC 79545.	634	175	30	13N	3W
*Cee Bee No. 124-A.	A MC 79546.	634	176	30	13N	3W
Cee Bee No. 125.	A MC 79547.	613	405	30	13N	3W
Cee Bee No. 126.	A MC 79548.	613	406	30	13N	3W
Cee Bee No. 127.	A MC 79549.	613	407	30	13N	3W
Cee Bee No. 128.	A MC 79550.	613	408	30	13N	3W
Cee Bee No. 129.	A MC 79551.	613	409	30	13N	3W
Cee Bee No. 130.	A MC 79552.	613	410	19	13N	3W
Cee Bee No. 131.	A MC 79553.	613	411	19	13N	3W
Cee Bee No. 132.	A MC 79554.	613	412	19	13N	3W
Cee Bee No. 133.	A MC 79555.	613	413	19	13N	3W
Cee Bee No. 134.	A MC 79556.	613	414	19	13N	3W
Cee Bee No. 135.	A MC 79557.	613	415	19	13N	3W
Cee Bee No. 136.	A MC 79558.	613	416	19	13N	3W
*Cee Bee No. 137-A.	A MC 79705.	648	880	19	13N	3W
*Cee Bee No. 138-A.	A MC 79706.	648	881	19	13N	3W
Cee Bee No. 139.	A MC 79561.	613	419	19	13N	3W
Cee Bee No. 140.	A MC 79562.	613	420	30	13N	3W
*Cee Bee No. 141-A.	A MC 79707.	648	882	30	13N	3W
*Cee Bee No. 142-A.	A MC 79708.	648	883	30	13N	3W
Cee Bee No. 143.	A MC 79565.	613	423	30	13N	3W
Cee Bee No. 144.	A MC 79566.	613	424	30	13N	3W
Cee Bee No. 145.	A MC 79567.	613	425	30	13N	3W
Cee Bee No. 146.	A MC 79568.	613	426	30	13N	3W
Cee Bee No. 147.	A MC 79569.	613	427	30	13N	3W
Cee Bee No. 148.	A MC 79570.	613	428	19	13N	3W
*Cee Bee No. 149-A.	A MC 79709.	648	884	19	13N	3W
Cee Bee No. 150.	A MC 79572.	613	430	19	13N	3W
Cee Bee No. 151.	A MC 79573.	613	431	19	13N	3W
Cee Bee No. 152.	A MC 79574.	613	432	20	13N	3W
Cee Bee No. 153.	A MC 79575.	613	433	20	13N	3W
Cee Bee No. 154.	A MC 79576.	613	434	20	13N	3W
Cee Bee No. 155.	A MC 79577.	613	435	20	13N	3W
Cee Bee No. 156.	A MC 79578.	613	436	17	13N	3W
Cee Bee No. 157.	A MC 79579.	613	437	17	13N	3W
Cee Bee No. 158.	A MC 79580.	613	438	17	13N	3W
Cee Bee No. 159.	A MC 79581.	613	439	17	13N	3W
*Cee Bee No. 160-A.	A MC 79710.	618	365	17	13N	3W
*Cee Bee No. 161-A.	A MC 79711.	634	177	17	13N	3W
Cee Bee No. 162.	A MC 79584.	613	442	17	13N	3W
Cee Bee No. 163.	A MC 79585.	613	443	17	13N	3W
*Cee Bee No. 164-A.	A MC 79712.	618	367	17	13N	3W
Cee Bee No. 165.	A MC 79587.	613	445	17	13N	3W
*Cee Bee No. 166-A.	A MC 79588.	634	172	17	13N	3W
Cee Bee No. 167.	A MC 79589.	613	447	19	12 1/2N	3W
Cee Bee No. 168.	A MC 79590.	613	448	19	12 1/2N	3W
Cee Bee No. 169.	A MC 79591.	613	449	19	12 1/2N	3W
Cee Bee No. 170.	A MC 79592.	613	450	19	12 1/2N	3W
Cee Bee No. 171.	A MC 79593.	613	451	19	12 1/2N	3W
Cee Bee No. 172.	A MC 79594.	613	452	19	12 1/2N	3W
Cee Bee No. 173.	A MC 79595.	613	453	19	12 1/2N	3W
Cee Bee No. 174.	A MC 79596.	613	454	19	12 1/2N	3W

RECEIVED  
B.L.M. AZ STATE OFFICE

OCT 19 1988

7:45 A.M.  
PHOENIX, ARIZONA

BOOK 2087 PAGE 429

\*Amended or Relocated

Claim Name	BLM	Recorded		Location Notice Posted		
	Serial No.	Docket	Page	Section	G&SRB&M Township	Range
Cee Bee No. 175	A MC 79597	613	455	30	12 1/2N	3W
Cee Bee No. 176	A MC 79598	613	456	30	12 1/2N	3W
Cee Bee No. 177	A MC 79599	613	457	30	12 1/2N	3W
Cee Bee No. 178	A MC 79600	613	458	30	12 1/2N	3W
Cee Bee No. 179	A MC 79601	613	459	30	12 1/2N	3W
Cee Bee No. 180	A MC 79602	613	460	30	12 1/2N	3W
Cee Bee No. 181	A MC 79603	613	461	30	12 1/2N	3W
Cee Bee No. 182	A MC 79604	613	462	30	12 1/2N	3W
Cee Bee No. 183	A MC 79605	613	463	30	12 1/2N	3W
Cee Bee No. 184	A MC 79606	613	464	30	12 1/2N	3W
Cee Bee No. 185	A MC 79607	613	465	19	12 1/2N	3W
Cee Bee No. 186	A MC 79608	613	466	19	12 1/2N	3W
Cee Bee No. 187	A MC 79609	613	467	19	12 1/2N	3W
Cee Bee No. 188	A MC 79610	613	468	19	12 1/2N	3W
Cee Bee No. 189	A MC 79611	613	469	19	12 1/2N	3W
Cee Bee No. 190	A MC 79612	613	470	19	12 1/2N	3W
Cee Bee No. 191	A MC 79613	613	471	19	12 1/2N	3W
Cee Bee No. 192	A MC 79614	613	472	19	12 1/2N	3W
Cee Bee No. 193	A MC 79615	613	473	30	12 1/2N	3W
Cee Bee No. 194	A MC 79616	613	474	30	12 1/2N	3W
Cee Bee No. 195	A MC 79617	613	475	30	12 1/2N	3W
Cee Bee No. 196	A MC 79618	613	476	30	12 1/2N	3W
Cee Bee No. 197	A MC 79619	613	477	30	12 1/2N	3W
Cee Bee No. 198	A MC 79620	613	478	30	12 1/2N	3W
Cee Bee No. 199	A MC 79621	613	479	30	12 1/2N	3W
Cee Bee No. 200	A MC 79622	613	480	30	12 1/2N	3W
Cee Bee No. 201	A MC 79623	613	481	30	12 1/2N	3W
Cee Bee No. 202	A MC 79624	613	482	30	12 1/2N	3W
*Cee Bee No. 203-A	A MC 79625	634	178	20	12 1/2N	3W
*Cee Bee No. 204-A	A MC 79626	634	179	20	12 1/2N	3W
*Cee Bee No. 205-A	A MC 79627	634	180	20	12 1/2N	3W
*Cee Bee No. 206-A	A MC 79628	634	181	20	12 1/2N	3W
*Cee Bee No. 207-A	A MC 79629	634	182	20	12 1/2N	3W
*Cee Bee No. 208-A	A MC 79630	634	183	20	12 1/2N	3W
*Cee Bee No. 209-A	A MC 79631	634	184	20	12 1/2N	3W
*Cee Bee No. 210-A	A MC 79632	634	185	20	12 1/2N	3W
Cee Bee No. 211	A MC 79633	613	491	29	12 1/2N	3W
Cee Bee No. 212	A MC 79634	613	492	29	12 1/2N	3W
Cee Bee No. 213	A MC 79635	613	493	29	12 1/2N	3W
Cee Bee No. 214	A MC 79636	613	494	29	12 1/2N	3W
Cee Bee No. 215	A MC 79637	613	495	29	12 1/2N	3W
Cee Bee No. 216	A MC 79638	613	496	29	12 1/2N	3W
Cee Bee No. 217	A MC 79639	613	497	29	12 1/2N	3W
Cee Bee No. 218	A MC 79640	613	498	29	12 1/2N	3W
Cee Bee No. 219	A MC 79641	613	499	29	12 1/2N	3W
Cee Bee No. 220	A MC 79642	613	500	29	12 1/2N	3W
Cee Bee No. 221	A MC 79643	613	501	20	12 1/2N	3W
Cee Bee No. 222	A MC 79644	613	502	20	12 1/2N	3W
Cee Bee No. 223	A MC 79645	613	503	20	12 1/2N	3W
Cee Bee No. 224	A MC 79646	613	504	20	12 1/2N	3W
Cee Bee No. 225	A MC 79647	613	505	20	12 1/2N	3W
Cee Bee No. 226	A MC 79648	613	506	20	12 1/2N	3W
Cee Bee No. 227	A MC 79649	613	507	20	12 1/2N	3W
Cee Bee No. 228	A MC 79650	613	508	20	12 1/2N	3W
Cee Bee No. 229	A MC 79651	613	509	29	12 1/2N	3W
Cee Bee No. 230	A MC 79652	613	510	29	12 1/2N	3W
Cee Bee No. 231	A MC 79653	613	511	29	12 1/2N	3W
Cee Bee No. 232	A MC 79654	613	512	29	12 1/2N	3W
Cee Bee No. 233	A MC 79655	613	513	29	12 1/2N	3W
Cee Bee No. 234	A MC 79656	613	514	29	12 1/2N	3W
Cee Bee No. 235	A MC 79657	613	515	29	12 1/2N	3W
Cee Bee No. 236	A MC 79658	613	516	29	12 1/2N	3W

RECEIVED

B.L.M. AZ STATE OFFICE

\*Amended or Relocated

OCT 19 1988

7:45 A.M.  
PHOENIX, ARIZONA

BOOK 2087 PAGE 430

Claim Name	BLM Serial No.	Recorded		Location Notice Posted G&SRB&M		
		Docket	Page	Section	Township	Range
Cee Bee No. 237	A MC 79659 •	613	517	29	12 1/2N	3W
Cee Bee No. 238	A MC 79660 •	613	518	29	12 1/2N	3W
Cee Bee No. 239	A MC 79661 •	613	519	21	12 1/2N	3W
Cee Bee No. 240	A MC 79662 •	613	520	21	12 1/2N	3W
Cee Bee No. 241	A MC 79663 •	613	521	21	12 1/2N	3W
Cee Bee No. 242	A MC 79664 •	612	522	21	12 1/2N	3W
Cee Bee No. 243	A MC 79665 •	613	523	28	12 1/2N	3W
Cee Bee No. 244	A MC 79666 •	613	524	28	12 1/2N	3W
Cee Bee No. 245	A MC 79667 •	613	525	28	12 1/2N	3W
Cee Bee No. 246	A MC 79668 •	613	526	28	12 1/2N	3W
Cee Bee No. 247	A MC 79669 •	613	527	28	12 1/2N	3W
Cee Bee No. 248	A MC 79670 •	613	528	29	13N	3W
Cee Bee No. 249	A MC 79671 •	613	529	29	13N	3W
Cee Bee No. 250	A MC 79672 •	613	530	29	13N	3W
Cee Bee No. 251	A MC 79673 •	613	531	29	13N	3W
Cee Bee No. 252	A MC 79674 •	613	532	32	13N	3W
Cee Bee No. 253	A MC 79675 •	613	533	32	13N	3W
Cee Bee No. 254	A MC 79676 •	613	534	32	13N	3W
Cee Bee No. 255	A MC 79677 •	613	535	32	13N	3W
Cee Bee No. 256	A MC 79678 •	613	536	32	13N	3W
Cee Bee No. 257	A MC 79679 •	613	537	32	13N	3W
Cee Bee No. 258 ✓	A MC 79680 •	613	538	32	13N	3W
Cee Bee No. 1 Fraction	A MC 79713 •	613	280	20	13N	3W
Cee Bee No. 2 Fraction	A MC 79714 •	613	281	20	13N	3W
Cee Bee No. 3 Fraction	A MC 79715 •	613	282	20	13N	3W
Dixie Lue No. 1 •	A MC 79717 •	282	67	30	13N	3W
Blue Bird No. 2 •	A MC 79718 •	282	68	31	13N	3W
Blue Bird No. 3 •	A MC 79719 •	282	69	31	13N	3W
Blue Bird No. 4 •	A MC 79720 •	282	70	30	13N	3W
Blue Bird No. 5 •	A MC 79721 •	282	71	30	13N	3W
Blue Bird No. 6 •	A MC 79722 •	282	72	13	13N	4W
Blue Bird No. 7 •	A MC 79723 •	282	73	13	13N	4W
Annie	A MC 79724 •	152	243	20	13N	3W
Victoria No. 8 •	A MC 79727 •	640	531	21	13N	3W
*Victoria No. 8-A •	A MC 79728 •	875	99	21	13N	3W
Vista X •	A MC 79731	990	447	16	13N	3W

\*Amended or Relocated

C-13

BOOK 2087 PAGE 431

RECEIVED  
B.L.M. AZ STATE OFFICE

OCT 19 1988

7:45 A.M.



Morenci Branch, Morenci, Arizona 85540 • (602) 865-4521

October 18, 1988

State Director  
Bureau of Land Management  
Arizona State Office  
P. O. Box 16563  
Phoenix, AZ 85014

Dear Director:

Re: BLM Serial Numbers (AMC) 28250-28269, ✓ inclusive;  
78739-78891, ✓ inclusive; 78896, ✓ 78897, ✓ 78899-78901, ✓  
inclusive; 126423-126427, ✓ inclusive; 140781-140872, ✓ in-  
clusive; 141201-141244, inclusive; 101235-101296, ✓ inclu-  
sive; 267894 Relocation-Ace No. 55; 67544-67551, ✓ inclu-  
sive; 67553-67562, ✓ inclusive; 67596-67619, ✓ inclusive;  
67621-67631, ✓ inclusive; 67633, ✓ 67634, ✓ 67637-67644, ✓ in-  
clusive; 67652, ✓ 67654-67751, ✓ inclusive; 67755-67776, ✓ in-  
clusive; 67778-67811, ✓ inclusive; 67819-67861, ✓ inclusive;  
67864, ✓ 67866-67906, ✓ inclusive; 270519-270526, ✓ inclusive;  
73579-73604, ✓ inclusive; 79122-79161, inclusive;  
79086-79093, inclusive; 79194-79345, inclusive;  
\* 79350-79469, inclusive; 79478-79489, inclusive; 79491,  
79492, 79495, 79496, 79499-79504, inclusive;  
79507-79511, inclusive; 79515, 79522-79558, inclusive;  
79561, 79562, 79565-79570, inclusive; 79572-79581, in-  
clusive; 79584, 79585, 79587-79715, inclusive;  
79717-79724, inclusive; 79727, 79728, 79731.

101235-101288,  
101290-101296

\* 79350-79415  
79418-79469

Enclosed for filing with your office on behalf of Phelps Dodge are Cor-  
poration copies of the official record of the Affidavits of Labor and Notices  
of Intention to Hold Millsites for the Mining Claims and Millsites, for which  
BLM serial numbers are indicated in the above caption, for the annual assess-  
ment year ending September 1, 1988. Please stamp with your office's date-time  
stamp and return to me the enclosed extra copy of this letter and the enclosed  
extra copies of each Affidavit of Labor and Notices of Intention to Hold  
Millsites.

Sincerely,

D. K. Biles  
Property Administrator

RECEIVED  
B.L.M. AZ STATE OFFICE

DKB:myD (C-13)

Enclosures

xc: J. L. Madson (w/o encs.) F. J. Menzer (w/o encs.)  
E. M. Scern " K. C. Bennett "

OCT 19 1988

7:45 A.M.  
PHOENIX, ARIZONA



Phelps Dodge  
Highway 7  
Bisbee, Ariz 85803

16.00/15

1553-299

79732  
920972

RECEIVED  
BLM AZ STATE OFFICE  
PHOENIX, ARIZONA  
OCT 14 12 07 PM '88

AFFIDAVIT OF LABOR PERFORMED AND IMPROVEMENTS MADE

STATE OF ARIZONA )  
                          ) ss.  
COUNTY OF COCHISE )

J. H. Ladd, General Superintendent, Copper Queen Branch, Phelps Dodge Corporation, being duly sworn, deposes and says that he is a citizen of the United States of America and more than twenty-one years of age, and resides at Bisbee, in Cochise County, State of Arizona, and is personally acquainted with the following mining claim, situated in the Bunker Hill Mining District, Pinal County, State of Arizona, the location and notices of which are recorded in the office of the County Recorder of said county in the book and page shown:

Name of Claim	B.L.M. Serial No.	Recorded		Sec	T	R
		Docket	Page			
Zella ) Zella A ) - Same claim	A MC 79732 •	554 837	895 174	3	8S	18E

That the aforesaid mining claim is owned by the Phelps Dodge Corporation; that the said claim is part of a contiguous group of mining claims; that on August 15 & 16, 1988 a total in excess of \$100.00 worth of work and improvements was done and performed for the benefit of said mining claim; said work and improvements were made by and at the expense of the Phelps Dodge Corporation for the purpose of complying with the laws of the United States pertaining to annual assessment work as follows:

Work and improvements consisted of road work to and on claim and to drill site by Virgil E. Mercer and Tonya Mercer, Box 158, Mammoth, Arizona, 85618 and was intended as annual labor and improvements for said unpatented lode mining claim for the assessment year ending at 12:00 o'clock Meridian, September 1, 1988.

J. H. Ladd  
J. H. Ladd, General Superintendent  
Phelps Dodge Corporation

STATE OF ARIZONA )  
COUNTY OF COCHISE ) ss.

Subscribed and sworn to before me this 7th day of September, 1988  
by J. H. Ladd.

Osabell J. Mc Gregor  
Notary Public

My Commission Expires  
My Commission Expires Jan. 11, 1992



Phelps Dodge  
Copper Queen Branch  
Bisbee, Az 85803

06.00/417

1485-468

7973Z  
SK

RECEIVED  
BLM  
PHOENIX, ARIZONA  
DEC 2 2 43 PM '87

AFFIDAVIT OF LABOR PERFORMED AND IMPROVEMENTS MADE


STATE OF ARIZONA )  
                          ) ss.  
COUNTY OF COCHISE )

J. H. Ladd, General Superintendent, Copper Queen Branch, Phelps Dodge Corporation, being duly sworn, deposes and says that he is a citizen of the United States of America and more than twenty-one years of age, and resides at Bisbee, in Cochise County, State of Arizona, and is personally acquainted with the following mining claim, situated in the Bunker Hill Mining District, Pinal County, State of Arizona, the location and notices of which are recorded in the office of the County Recorder of said county in the book and page shown:

Name of Claim	B.L.M. Serial No.	Recorded		Sec	T	R
		Docket	Page			
Zella ) Zella A ) - Same claim ✓	A MC 79732 ✓	554 837	895 174	3	8S	18E


That the aforesaid mining claim is owned by the Phelps Dodge Corporation; that the said claim is part of a contiguous group of mining claims; that on August 8 & 10, 1987 a total in excess of \$100.00 worth of work and improvements was done and performed for the benefit of said mining claim; said work and improvements were made by and at the expense of the Phelps Dodge Corporation for the purpose of complying with the laws of the United States pertaining to annual assessment work as follows:

The work and improvements consisted of road work to claim site by Virgil E. Mercer, Box 158, Mammoth, Arizona 85618 and was intended as annual labor and improvements for said unpatented lode mining claim for the assessment year ending at 12:00 o'clock Meridian, September 1, 1987.

  
J. H. Ladd, General Superintendent  
Phelps Dodge Corporation

STATE OF ARIZONA )  
COUNTY OF COCHISE) ss.

Subscribed and sworn to before me this 9th day of November, 1987  
by J. H. Ladd.

  
Notary Public

My Commission Expires  
My Commission Expires Jan. 11, 1988



\*\*\* CERTIFICATE OF RECORDING \*\*\*

STATE OF ARIZONA, COUNTY OF PINAL (SS)  
I HEREBY CERTIFY THAT THE WITHIN INSTRUMENT WAS FILED FOR RECORD IN  
PINAL COUNTY, STATE OF ARIZONA. WITNESS MY HAND AND OFFICIAL SEAL.



NO: 890112

TIME: 1000 13NOV87

PAGES: 001

FEE:

\$ 6.00  
\$ 4.00  
\$ 5.00

KATHLEEN C. FELIX

PINAL COUNTY RECORDER, BY ..... DEPUTY

LABOR

FROM: COPPER QUEEN BRANCH  
TO: ZELLA



INSTRUMENT # 8746591  
 OFFICIAL RECORDS OF  
 YAVAPAI COUNTY  
 PATSY C. JENNEY  
 REQUEST OF:

INDEXED &  
 MICROFILMED

RALPH LADNER  
 DATE: 11/23/87 TIME: 10:15  
 FEE: 11.00  
 BOOK 1993 PAGE 791 PAGES: 011

**RUSH**

AFFIDAVIT OF LABOR PERFORMED AND IMPROVEMENTS MADE

78902  
 SR

State of Arizona )  
 ) ss  
 County of Cochise)

\$	1	P	4	✓	5	✓
	Bk		Map			Pl

J. H. Ladd, being first duly sworn, deposes and says that he is a citizen of the United States and more than twenty-one (21) years of age, and resides in Bisbee, County of Cochise, State of Arizona, and is personally acquainted with the mining claims situated in the Copper Basin Mining District, Yavapai County, Arizona, the names and docket and pages of record in the office of the County Recorder of Yavapai County, Arizona and the Bureau of Land Management serial numbers of the Notices of Location whereof are as follows:

Claim Name	BLM Serial No.	Recorded		Location Notice Posted G&SRB&M		
		Docket	Page	Section	Township	Range
S.K.V. No. 1	A MC 78902 <sup>x</sup>	613	540	24	13N	4W
S.K.V. No. 1-A	A MC 79130 <sup>x</sup>	787	695	24	13N	4W
S.K.V. No. 2	A MC 78903 <sup>x</sup>	613	541	24	13N	4W
S.K.V. No. 2-A	A MC 79131 <sup>x</sup>	787	696	24	13N	4W
S.K.V. No. 3	A MC 78904 <sup>x</sup>	613	542	24	13N	4W
S.K.V. No. 3-A	A MC 79132 <sup>x</sup>	787	697	24	13N	4W
S.K.V. No. 4	A MC 78905 <sup>x</sup>	613	543	24	13N	4W
S.K.V. No. 4-A	A MC 79133 <sup>x</sup>	787	698	24	13N	4W
S.K.V. No. 5	A MC 78906 <sup>x</sup>	613	544	24	13N	4W
S.K.V. No. 5-A	A MC 79134 <sup>x</sup>	787	699	24	13N	4W
S.K.V. No. 6	A MC 78907 <sup>x</sup>	613	545	24	13N	4W
S.K.V. No. 6-A	A MC 79135 <sup>x</sup>	787	700	24	13N	4W
S.K.V. No. 7	A MC 78908 <sup>x</sup>	613	546	24	13N	4W
S.K.V. No. 7-A	A MC 79136 <sup>x</sup>	787	701	24	13N	4W
S.K.V. No. 8	A MC 78909 <sup>x</sup>	613	547	24	13N	4W
S.K.V. No. 8-A	A MC 79137 <sup>x</sup>	787	702	24	13N	4W
S.K.V. No. 9	A MC 78910 <sup>x</sup>	613	548	24	13N	4W
S.K.V. No. 9-A	A MC 79138 <sup>x</sup>	787	703	24	13N	4W
S.K.V. No. 10	A MC 78911 <sup>x</sup>	613	549	24	13N	4W
S.K.V. No. 10-A	A MC 79139 <sup>x</sup>	787	704	24	13N	4W
S.K.V. No. 11	A MC 78912 <sup>x</sup>	613	550	24	13N	4W
S.K.V. No. 11-A	A MC 79140 <sup>x</sup>	787	705	24	13N	4W
S.K.V. No. 12	A MC 78913 <sup>x</sup>	613	551	24	13N	4W
S.K.V. No. 12-A	A MC 79141 <sup>x</sup>	787	706	24	13N	4W
S.K.V. No. 13	A MC 78914 <sup>x</sup>	613	552	24	13N	4W
S.K.V. No. 13-A	A MC 79142 <sup>x</sup>	787	707	24	13N	4W
S.K.V. No. 14	A MC 78915 <sup>x</sup>	613	553	24	13N	4W
S.K.V. No. 14-A	A MC 79143 <sup>x</sup>	787	708	24	13N	4W

78902-78915 ✓  
 79130-79143 ✓

BOOK 1993 PAGE 791

RECEIVED  
 BLM STATE OFFICE  
 NOV 25 12 03 PM '87  
 PHOENIX, ARIZONA

Claim Name	BLM		Recorded		Location Notice Posted G&SRB&M		
	Serial No.		Docket	Page	Section	Township	Range
V.I.H. 30	A MC 79379	-	181	169	29	13N	3W
V.I.H. 31	A MC 79380	-	181	170	29	13N	3W
V.I.H. 32	A MC 79381	-	181	171	29	13N	3W
V.I.H. 33	A MC 79382	-	181	172	29	13N	3W
V.I.H. 34	A MC 79383	-	181	173	29	13N	3W
V.I.H. 35	A MC 79384	-	181	174	29	13N	3W
V.I.H. 36	A MC 79385	-	181	175	29	13N	3W
V.I.H. 37	A MC 79386	-	181	176	29	13N	3W
V.I.H. 38	A MC 79387	-	181	177	29	13N	3W
V.I.H. 39	A MC 79388	-	181	178	29	13N	3W
V.I.H. 40	A MC 79389	-	181	179	29	13N	3W
V.I.H. 41	A MC 79390	-	181	180	28	13N	3W
V.I.H. 42	A MC 79391	-	181	181	28	13N	3W
V.I.H. 43	A MC 79392	-	181	182	28	13N	3W
V.I.H. 44	A MC 79393	-	181	183	28	13N	3W
V.I.H. 45	A MC 79394	-	181	184	28	13N	3W
V.I.H. 46	A MC 79395	-	181	185	28	13N	3W
V.I.H. 47	A MC 79396	-	181	186	28	13N	3W
V.I.H. 48	A MC 79397	-	181	187	28	13N	3W
V.I.H. 49	A MC 79398	-	181	188	28	13N	3W
V.I.H. 50	A MC 79399	-	181	189	28	13N	3W
V.I.H. 51	A MC 79400	-	181	190	28	13N	3W
V.I.H. 52	A MC 79401	-	181	191	28	13N	3W
V.I.H. 53	A MC 79402	-	181	192	28	13N	3W
V.I.H. 54	A MC 79403	-	181	193	28	13N	3W
V.I.H. 55	A MC 79404	-	181	194	28	13N	3W
V.I.H. 56	A MC 79405	-	181	195	28	13N	3W
V.I.H. 57	A MC 79406	-	181	196	21	13N	3W
V.I.H. 58	A MC 79407	-	191	551	17	13N	3W
V.I.H. 59	A MC 79408	-	191	552	17	13N	3W
V.I.H. 60	A MC 79409	-	191	553	20	13N	3W
V.I.H. 61	A MC 79410	-	191	554	20	13N	3W
V.I.H. 62	A MC 79411	-	191	555	20	13N	3W
V.I.H. 63	A MC 79412	-	200	328	21	13N	3W
V.I.H. 64	A MC 79413	-	200	329	21	13N	3W
V.I.H. 65	A MC 79414	-	200	330	21	13N	3W
V.I.H. 66	A MC 79415	-	200	331	21	13N	3W
V.I.H. 67	A MC 79416	-	200	332	21	13N	3W
V.I.H. 67-A	A MC 79422	-	868	770	21	13N	3W
V.I.H. 68	A MC 79417	-	200	333	21	13N	3W
*V.I.H. 68-A	A MC 79423	-	971	314	21	13N	3W
V.I.H. 69	A MC 79418	-	203	566	16	13N	3W
V.I.H. 70	A MC 79419	-	634	191	16	13N	3W
V.I.H. 71	A MC 79420	-	847	990	16	13N	3W
V.I.H. 72	A MC 79421	-	1017	785	16	13N	3W
V.I.H. Fraction No.1	A MC 79424	-	634	190	20	13N	3W

PHOENIX  
 NOV 25 12 04 PM '87  
 RECEIVED



Claim Name	BLM Serial No.	Recorded		Location Notice Posted G&SRB&M		
		Docket	Page	Section	Township	Range
Cee Bee No. 1	A MC 79425	613	283	21	13N	3W
Cee Bee No. 2	A MC 79426	613	284	21	13N	3W
Cee Bee No. 3	A MC 79427	613	285	21	13N	3W
Cee Bee No. 4	A MC 79428	613	286	21	13N	3W
Cee Bee No. 5	A MC 79429	613	287	21	13N	3W
Cee Bee No. 6	A MC 79430	613	288	21	13N	3W
Cee Bee No. 7	A MC 79431	613	289	21	13N	3W
Cee Bee No. 8	A MC 79432	613	290	21	13N	3W
Cee Bee No. 9	A MC 79433	613	291	21	13N	3W
Cee Bee No. 10	A MC 79434	613	292	21	13N	3W
Cee Bee No. 11	A MC 79435	613	293	28	13N	3W
Cee Bee No. 12	A MC 79436	613	294	28	13N	3W
Cee Bee No. 13	A MC 79437	613	295	28	13N	3W
Cee Bee No. 14	A MC 79438	613	296	28	13N	3W
Cee Bee No. 15	A MC 79439	613	297	28	13N	3W
Cee Bee No. 16	A MC 79440	613	298	28	13N	3W
Cee Bee No. 17	A MC 79441	613	299	28	13N	3W
Cee Bee No. 18	A MC 79442	613	300	28	13N	3W
Cee Bee No. 19	A MC 79443	613	301	33	13N	3W
Cee Bee No. 20	A MC 79444	613	302	33	13N	3W
Cee Bee No. 21	A MC 79445	613	303	33	13N	3W
Cee Bee No. 22	A MC 79446	613	304	33	13N	3W
Cee Bee No. 23	A MC 79447	613	305	33	13N	3W
Cee Bee No. 24	A MC 79448	613	306	33	13N	3W
Cee Bee No. 25	A MC 79449	613	307	33	13N	3W
Cee Bee No. 26	A MC 79450	613	308	33	13N	3W
Cee Bee No. 27	A MC 79451	613	309	33	13N	3W
Cee Bee No. 28	A MC 79452	613	310	33	13N	3W
Cee Bee No. 29	A MC 79453	613	311	33	13N	3W
Cee Bee No. 30	A MC 79454	613	312	33	13N	3W
Cee Bee No. 31	A MC 79455	613	313	33	13N	3W
Cee Bee No. 32	A MC 79456	613	314	33	13N	3W
Cee Bee No. 33	A MC 79457	613	315	33	13N	3W
Cee Bee No. 34	A MC 79458	613	316	33	13N	3W
Cee Bee No. 35	A MC 79459	613	317	33	13N	3W
Cee Bee No. 36	A MC 79460	613	318	33	13N	3W
*Cee Bee No. 37	A MC 79461	634	170	32	13N	3W
Cee Bee No. 38	A MC 79462	613	320	32	13N	3W
Cee Bee No. 39	A MC 79463	613	321	32	13N	3W
Cee Bee No. 40	A MC 79464	613	322	32	13N	3W
Cee Bee No. 41	A MC 79465	613	323	32	13N	3W
Cee Bee No. 42	A MC 79466	613	324	32	13N	3W
Cee Bee No. 43	A MC 79467	613	325	32	13N	3W
*Cee Bee No. 44	A MC 79468	634	171	32	13N	3W
Cee Bee No. 45	A MC 79469	613	327	32	13N	3W
Cee Bee No. 46	A MC 79470	613	328	32	13N	3W

RECEIVED  
 BLM AT SALT LAKE CITY OFFICE  
 NOV 25 12 04 PM '87  
 PHOENIX, ARIZONA

\* Amended



Claim Name	BLM	Recorded		Location Notice Posted G&SRB&M		
	Serial No.	Docket	Page	Section	Township	Range
Cee Bee No. 46-A	A MC 79681	789	407	32	13N	3W
*Cee Bee No. 47	A MC 79471	613	329	32	13N	3W
Cee Bee No. 47-A	A MC 79682	789	408	32	13N	3W
Cee Bee No. 48	A MC 79472	613	330	32	13N	3W
Cee Bee No. 48-A	A MC 79683	789	409	32	13N	3W
Cee Bee No. 49	A MC 79473	613	331	32	13N	3W
Cee Bee No. 49-A	A MC 79684	613	331	32	13N	3W
Cee Bee No. 52	A MC 79474	613	332	32	13N	3W
Cee Bee No. 52-A	A MC 79685	789	411	32	13N	3W
*Cee Bee No. 53	A MC 79475	613	333	32	13N	3W
Cee Bee No. 53-A	A MC 79686	789	412	32	13N	3W
Cee Bee No. 54	A MC 79476	613	334	32	13N	3W
Cee Bee No. 54-A	A MC 79687	789	413	32	13N	3W
Cee Bee No. 55	A MC 79477	613	335	32	13N	3W
Cee Bee No. 55-A	A MC 79688	789	414	32	13N	3W
Cee Bee No. 56	A MC 79478	613	336	32	13N	3W
Cee Bee No. 57	A MC 79479	613	337	32	13N	3W
Cee Bee No. 58	A MC 79480	613	338	32	13N	3W
Cee Bee No. 59	A MC 79481	613	339	32	13N	3W
Cee Bee No. 60	A MC 79482	613	340	30	13N	3W
Cee Bee No. 61	A MC 79483	613	341	29	13N	3W
Cee Bee No. 62	A MC 79484	613	342	29	13N	3W
Cee Bee No. 63	A MC 79485	613	343	30	13N	3W
Cee Bee No. 64	A MC 79486	613	344	31	13N	3W
Cee Bee No. 65	A MC 79487	613	345	31	13N	3W
Cee Bee No. 66	A MC 79488	613	346	31	13N	3W
Cee Bee No. 67	A MC 79489	613	347	31	13N	3W
Cee Bee No. 68	A MC 79490	613	348	31	13N	3W
Cee Bee No. 68-A	A MC 79689	789	415	31	13N	3W
Cee Bee No. 69	A MC 79491	613	349	31	13N	3W
Cee Bee No. 70	A MC 79492	613	350	31	13N	3W
Cee Bee No. 71	A MC 79493	613	351	31	13N	3W
Cee Bee No. 71-A	A MC 79690	789	416	31	13N	3W
Cee Bee No. 72	A MC 79494	613	352	31	13N	3W
Cee Bee No. 72-A	A MC 79691	789	417	31	13N	3W
Cee Bee No. 73	A MC 79495	613	353	31	13N	3W
Cee Bee No. 74	A MC 79496	613	354	31	13N	3W
Cee Bee No. 75	A MC 79497	613	355	31	13N	3W
Cee Bee No. 75-A	A MC 79692	789	418	31	13N	3W
Cee Bee No. 76	A MC 79498	613	356	31	13N	3W
Cee Bee No. 76-A	A MC 79693	789	419	31	13N	3W
Cee Bee No. 77	A MC 79499	613	357	31	13N	3W
Cee Bee No. 78	A MC 79500	613	358	31	13N	3W
Cee Bee No. 79	A MC 79501	613	359	31	13N	3W
Cee Bee No. 80	A MC 79502	613	360	31	13N	3W
Cee Bee No. 81	A MC 79503	613	361	31	13N	3W

RECEIVED  
 BUREAU OF LAND MANAGEMENT  
 PHOENIX, ARIZONA  
 NOV 25 12 04 PM '87

\* Amended

79504-539 ✓  
79694-704 ✓

Claim Name	BLM	Recorded		Location Notice Posted G&SRB&M		
	Serial No.	Docket	Page	Section	Township	Range
Cee Bee No. 82	A MC 79504	613	362	31	13N	3W
Cee Bee No. 83	A MC 79505	613	363	31	13N	3W
Cee Bee No. 83-A	A MC 79694*	789	421	31	13N	3W
Cee Bee No. 84	A MC 79506*	613	364	31	13N	3W
Cee Bee No. 84-A	A MC 79695*	789	420	31	13N	3W
Cee Bee No. 85	A MC 79507	613	365	31	13N	3W
Cee Bee No. 86	A MC 79508	613	366	31	13N	3W
Cee Bee No. 87	A MC 79509	613	367	31	13N	3W
Cee Bee No. 88	A MC 79510	613	368	31	13N	3W
Cee Bee No. 89	A MC 79511	613	369	31	13N	3W
Cee Bee No. 90	A MC 79512	613	370	31	13N	3W
Cee Bee No. 90-A	A MC 79696*	789	430	31	13N	3W
Cee Bee No. 91	A MC 79513*	613	371	31	13N	3W
Cee Bee No. 91-A	A MC 79697*	789	422	31	13N	3W
Cee Bee No. 92	A MC 79514*	613	372	31	13N	3W
Cee Bee No. 92-A	A MC 79698*	789	423	31	13N	3W
Cee Bee No. 93	A MC 79515	613	373	31	13N	3W
Cee Bee No. 94	A MC 79516	613	374	31	13N	3W
Cee Bee No. 94-A	A MC 79699*	789	429	31	13N	3W
Cee Bee No. 95	A MC 79517*	613	375	31	13N	3W
Cee Bee No. 95-A	A MC 79700*	789	424	21	13N	3W
Cee Bee No. 96	A MC 79518*	613	376	21	13N	3W
Cee Bee No. 96-A	A MC 79701*	789	425	31	13N	3W
Cee Bee No. 97	A MC 79519*	613	377	31	13N	3W
Cee Bee No. 97-A	A MC 79702*	789	428	31	13N	3W
Cee Bee No. 98	A MC 79520*	613	378	31	13N	3W
Cee Bee No. 98-A	A MC 79703*	789	427	31	13N	3W
Cee Bee No. 99	A MC 79521*	613	379	31	13N	3W
Cee Bee No. 99-A	A MC 79704*	789	426	31	13N	3W
Cee Bee No. 100	A MC 79522	613	380	31	13N	3W
Cee Bee No. 101	A MC 79523	613	381	31	13N	3W
Cee Bee No. 102	A MC 79524	613	382	31	13N	3W
Cee Bee No. 103	A MC 79525	613	383	31	13N	3W
Cee Bee No. 104	A MC 79526	613	384	30	13N	3W
Cee Bee No. 105	A MC 79527	613	385	30	13N	3W
Cee Bee No. 106	A MC 79528	613	386	30	13N	3W
Cee Bee No. 107	A MC 79529	613	387	30	13N	3W
Cee Bee No. 108	A MC 79530	613	388	30	13N	3W
Cee Bee No. 109	A MC 79531	613	389	30	13N	3W
Cee Bee No. 110	A MC 79532	613	390	30	13N	3W
Cee Bee No. 111	A MC 79533	613	391	30	13N	3W
Cee Bee No. 112	A MC 79534	612	392	30	13N	3W
Cee Bee No. 113	A MC 79535	613	393	30	13N	3W
Cee Bee No. 114	A MC 79536	613	394	30	13N	3W
Cee Bee No. 115	A MC 79537	613	395	30	13N	3W
Cee Bee No. 116	A MC 79538	613	396	30	13N	3W
Cee Bee No. 117	A MC 79539	613	397	30	13N	3W

RECEIVED  
 NOV 25 12 04 PM '87  
 PHOENIX, ARIZONA





79540-581 ✓  
79705-709 ✓ -6-

Claim Name	BLM	Recorded		Location Notice Posted		
	Serial No.	Docket	Page	G&SRB&M	Section	Township
Cee Bee No. 118	A MC 79540	613	398	19	13N	3W
Cee Bee No. 119	A MC 79541	613	399	19	13N	3W
Cee Bee No. 120	A MC 79542	613	400	19	13N	3W
Cee Bee No. 121	A MC 79543	613	401	19	13N	3W
Cee Bee No. 122	A MC 79544	613	402	19	13N	3W
*Cee Bee No. 123	A MC 79545	634	175	30	13N	3W
*Cee Bee No. 124	A MC 79546	634	176	30	13N	3W
Cee Bee No. 125	A MC 79547	613	405	30	13N	3W
Cee Bee No. 126	A MC 79548	613	506	30	13N	3W
Cee Bee No. 127	A MC 79549	613	407	30	13N	3W
Cee Bee No. 128	A MC 79550	613	408	30	13N	3W
Cee Bee No. 129	A MC 79551	613	409	30	13N	3W
Cee Bee No. 130	A MC 79552	613	410	19	13N	3W
Cee Bee No. 131	A MC 79553	613	411	19	13N	3W
Cee Bee No. 132	A MC 79554	613	412	19	13N	3W
Cee Bee No. 133	A MC 79555	613	413	19	13N	3W
Cee Bee No. 134	A MC 79556	613	414	19	13N	3W
Cee Bee No. 135	A MC 79557	613	415	19	13N	3W
Cee Bee No. 136	A MC 79558	613	416	19	13N	3W
Cee Bee No. 137	A MC 79559	613	417	19	13N	3W
Cee Bee No. 137-A	A MC 79705	648	880	19	13N	3W
Cee Bee No. 138	A MC 79560	613	418	19	13N	3W
Cee Bee No. 138-A	A MC 79706	648	881	19	13N	3W
Cee Bee No. 139	A MC 79561	613	419	19	13N	3W
Cee Bee No. 140	A MC 79562	613	420	30	13N	3W
Cee Bee No. 141	A MC 79563	613	421	30	13N	3W
Cee Bee No. 141-A	A MC 79707	648	882	30	13N	3W
Cee Bee No. 142	A MC 79564	613	422	30	13N	3W
Cee Bee No. 142-A	A MC 79708	648	883	30	13N	3W
Cee Bee No. 143	A MC 79565	613	423	30	13N	3W
Cee Bee No. 144	A MC 79566	613	424	30	13N	3W
Cee Bee No. 145	A MC 79567	613	425	30	13N	3W
Cee Bee No. 146	A MC 79568	613	426	30	13N	3W
Cee Bee No. 147	A MC 79569	613	427	30	13N	3W
Cee Bee No. 148	A MC 79570	613	428	19	13N	3W
Cee Bee No. 149	A MC 79571	613	429	19	13N	3W
Cee Bee No. 149-A	A MC 79709	648	884	19	13N	3W
Cee Bee No. 150	A MC 79572	613	430	19	13N	3W
Cee Bee No. 151	A MC 79573	613	431	19	13N	3W
Cee Bee No. 152	A MC 79574	613	432	20	13N	3W
Cee Bee No. 153	A MC 79575	613	433	20	13N	3W
Cee Bee No. 154	A MC 79576	613	434	20	13N	3W
Cee Bee No. 155	A MC 79577	613	435	20	13N	3W
Cee Bee No. 156	A MC 79578	613	436	17	13N	3W
Cee Bee No. 157	A MC 79579	613	437	17	13N	3W
Cee Bee No. 158	A MC 79580	613	438	17	13N	3W
Cee Bee No. 159	A MC 79581	613	439	17	13N	3W

RECEIVED  
 BUREAU OF LAND MANAGEMENT  
 PHOENIX, ARIZONA  
 NOV 25 12 04 PM '07

\* Amended



Claim Name	BLM		Recorded		Location Notice Posted G&SRB&M		
	Serial No.		Docket	Page	Section	Township	Range
Cee Bee No. 160	A MC 79582	+ -	613	440	17	13N	3W
Cee Bee No. 160-A	A MC 79710	+ -	618	365	17	13N	3W
Cee Bee No. 161	A MC 79583	+ -	613	441	17	13N	3W
Cee Bee No. 161-A	A MC 79711	+ -	634	177	17	13N	3W
Cee Bee No. 162	A MC 79584	-	613	442	17	13N	3W
Cee Bee No. 163	A MC 79585	-	613	443	17	13N	3W
Cee Bee No. 164	A MC 79586	-	613	444	17	13N	3W
Cee Bee No. 164-A	A MC 79712	+ -	618	367	17	13N	3W
Cee Bee No. 165	A MC 79587	-	613	445	17	13N	3W
*Cee Bee No. 166	A MC 79588	-	634	172	17	13N	3W
Cee Bee No. 167	A MC 79589	-	613	447	19	12 1/2N	3W
Cee Bee No. 168	A MC 79590	-	613	448	19	12 1/2N	3W
Cee Bee No. 169	A MC 79591	-	613	449	19	12 1/2N	3W
Cee Bee No. 170	A MC 79592	-	613	450	19	12 1/2N	3W
Cee Bee No. 171	A MC 79593	-	613	451	19	12 1/2N	3W
Cee Bee No. 172	A MC 79594	-	613	452	19	12 1/2N	3W
Cee Bee No. 173	A MC 79595	-	613	453	19	12 1/2N	3W
Cee Bee No. 174	A MC 79596	-	613	454	19	12 1/2N	3W
Cee Bee No. 175	A MC 79597	-	613	455	30	12 1/2N	3W
Cee Bee No. 176	A MC 79598	-	613	456	30	12 1/2N	3W
Cee Bee No. 177	A MC 79599	-	613	457	30	12 1/2N	3W
Cee Bee No. 178	A MC 79600	-	613	458	30	12 1/2N	3W
Cee Bee No. 179	A MC 79601	-	613	459	30	12 1/2N	3W
Cee Bee No. 180	A MC 79602	-	613	460	30	12 1/2N	3W
Cee Bee No. 181	A MC 79603	-	613	461	30	12 1/2N	3W
Cee Bee No. 182	A MC 79604	-	613	462	30	12 1/2N	3W
Cee Bee No. 183	A MC 79605	-	613	463	30	12 1/2N	3W
Cee Bee No. 184	A MC 79606	-	613	464	30	12 1/2N	3W
Cee Bee No. 185	A MC 79607	-	613	465	19	12 1/2N	3W
Cee Bee No. 186	A MC 79608	-	613	466	19	12 1/2N	3W
Cee Bee No. 187	A MC 79609	-	613	467	19	12 1/2N	3W
Cee Bee No. 188	A MC 79610	-	613	468	19	12 1/2N	3W
Cee Bee No. 189	A MC 79611	-	613	469	19	12 1/2N	3W
Cee Bee No. 190	A MC 79612	-	613	470	19	12 1/2N	3W
Cee Bee No. 191	A MC 79613	-	613	471	19	12 1/2N	3W
Cee Bee No. 192	A MC 79614	-	613	472	19	12 1/2N	3W
Cee Bee No. 193	A MC 79615	-	613	473	30	12 1/2N	3W
Cee Bee No. 194	A MC 79616	-	613	473	30	12 1/2N	3W
Cee Bee No. 195	A MC 79617	-	613	475	30	12 1/2N	3W
Cee Bee No. 196	A MC 79618	-	613	476	30	12 1/2N	3W
Cee Bee No. 197	A MC 79619	-	613	477	30	12 1/2N	3W
Cee Bee No. 198	A MC 79620	-	613	478	30	12 1/2N	3W
Cee Bee No. 199	A MC 79621	-	613	479	30	12 1/2N	3W
Cee Bee No. 200	A MC 79622	-	613	480	30	12 1/2N	3W
Cee Bee No. 201	A MC 79623	-	613	481	30	12 1/2N	3W
Cee Bee No. 202	A MC 79624	-	613	482	30	12 1/2N	3W
*Cee Bee No. 203	A MC 79625	-	634	178	20	12 1/2N	3W

RECEIVED  
BLM STATE OFFICE  
NOV 25 12 04 PM '93

\* Amended



Claim Name	BLM	Recorded		Location Notice Posted G&SRB&M		
	Serial No.	Docket	Page	Section	Township	Range
*Cee Bee No. 204	A MC 79626	634	179	20	12 1/2N	3W
*Cee Bee No. 205	A MC 79627	634	180	20	12 1/2N	3W
*Cee Bee No. 206	A MC 79628	634	181	20	12 1/2N	3W
*Cee Bee No. 207	A MC 79629	634	182	20	12 1/2N	3W
*Cee Bee No. 208	A MC 79630	634	183	20	12 1/2N	3W
*Cee Bee No. 209	A MC 79631	634	184	20	12 1/2N	3W
*Cee Bee No. 210	A MC 79632	623	185	20	12 1/2N	3W
Cee Bee No. 211	A MC 79633	613	491	29	12 1/2N	3W
Cee Bee No. 212	A MC 79634	613	492	29	12 1/2N	3W
Cee Bee No. 213	A MC 79635	613	493	29	12 1/2N	3W
Cee Bee No. 214	A MC 79636	613	494	29	12 1/2N	3W
Cee Bee No. 215	A MC 79637	613	495	29	12 1/2N	3W
Cee Bee No. 216	A MC 79638	613	496	29	12 1/2N	3W
Cee Bee No. 217	A MC 79639	613	497	29	12 1/2N	3W
Cee Bee No. 218	A MC 79640	613	498	29	12 1/2N	3W
Cee Bee No. 219	A MC 79641	613	499	29	12 1/2N	3W
Cee Bee No. 220	A MC 79642	613	500	29	12 1/2N	3W
Cee Bee No. 221	A MC 79643	613	501	20	12 1/2N	3W
Cee Bee No. 222	A MC 79644	613	502	20	12 1/2N	3W
Cee Bee No. 223	A MC 79645	613	503	20	12 1/2N	3W
Cee Bee No. 224	A MC 79646	613	504	20	12 1/2N	3W
Cee Bee No. 225	A MC 79647	613	505	20	12 1/2N	3W
Cee Bee No. 226	A MC 79648	613	506	20	12 1/2N	3W
Cee Bee No. 227	A MC 79649	613	507	20	12 1/2N	3W
Cee Bee No. 228	A MC 79650	613	508	20	12 1/2N	3W
Cee Bee No. 229	A MC 79651	613	509	29	12 1/2N	3W
Cee Bee No. 230	A MC 79652	613	510	29	12 1/2N	3W
Cee Bee No. 231	A MC 79653	613	511	29	12 1/2N	3W
Cee Bee No. 232	A MC 79654	613	512	29	12 1/2N	3W
Cee Bee No. 233	A MC 79655	613	513	29	12 1/2N	3W
Cee Bee No. 234	A MC 79656	613	514	29	12 1/2N	3W
Cee Bee No. 235	A MC 79657	613	515	29	12 1/2N	3W
Cee Bee No. 236	A MC 79658	613	516	29	12 1/2N	3W
Cee Bee No. 237	A MC 79659	613	517	29	12 1/2N	3W
Cee Bee No. 238	A MC 79660	613	518	29	12 1/2N	3W
Cee Bee No. 239	A MC 79661	613	519	21	12 1/2N	3W
Cee Bee No. 240	A MC 79662	613	520	21	12 1/2N	3W
Cee Bee No. 241	A MC 79663	613	521	21	12 1/2N	3W
Cee Bee No. 242	A MC 79664	612	522	21	12 1/2N	3W
Cee Bee No. 243	A MC 79665	613	523	28	12 1/2N	3W
Cee Bee No. 244	A MC 79666	613	524	28	12 1/2N	3W
Cee Bee No. 245	A MC 79667	613	525	28	12 1/2N	3W
Cee Bee No. 246	A MC 79668	613	526	28	12 1/2N	3W
Cee Bee No. 247	A MC 79669	613	527	28	12 1/2N	3W
Cee Bee No. 248	A MC 79670	613	528	29	13N	3W
Cee Bee No. 249	A MC 79671	613	529	29	13N	3W
Cee Bee No. 250	A MC 79672	613	530	29	13N	3W

RECEIVED  
 NOV 25 12 04 PM '97

\* Amended



79673-680 ✓  
 79713-715 ✓  
 79717-724 ✓  
 79727-728 ✓  
 79731 ✓  
 -9-

Claim Name	BLM Serial No.	Recorded		Location Notice Posted G&SRB&M		
		Docket	Page	Section	Township	Range
Cee Bee No. 251	A MC 79673	613	531	29	13N	3W
Cee Bee No. 252	A MC 79674	613	532	32	13N	3W
Cee Bee No. 253	A MC 79675	613	533	32	13N	3W
Cee Bee No. 254	A MC 79676	613	534	32	13N	3W
Cee Bee No. 255	A MC 79677	613	535	32	13N	3W
Cee Bee No. 256	A MC 79678	613	536	32	13N	3W
Cee Bee No. 257	A MC 79679	613	537	32	13N	3W
Cee Bee No. 258	A MC 79680	613	538	32	13N	3W
Cee Bee No. 1 Fraction	A MC 79713	613	280	20	13N	3W
Cee Bee No. 2 Fraction	A MC 79714	613	281	20	13N	3W
Cee Bee No. 3 Fraction	A MC 79715	613	282	20	13N	3W
Dixie Lue No. 1	A MC 79717	282	67	30	13N	3W
Blue Bird No. 2	A MC 79718	282	68	31	13N	3W
Blue Bird No. 3	A MC 79719	282	69	31	13N	3W
Blue Bird No. 4	A MC 79720	282	70	30	13N	3W
Blue Bird No. 5	A MC 79721	282	71	30	13N	3W
Blue Bird No. 6	A MC 79722	282	72	13	13N	4W
Blue Bird No. 7	A MC 79723	282	73	13	13N	4W
Annie	A MC 79724	152	243	20	13N	3W
Victoria No. 8	A MC 79727	640	531	21	13N	3W
*Victoria No. 8-A	A MC 79728	875	99	21	13N	3W
Vista X	A MC 79731	990	447	16	13N	3W

RECEIVED  
 BLM ADJUTANT GENERAL'S OFFICE  
 NOV 25 12 04 PM '87  
 PHOENIX, ARIZONA

\* Amended



That all of said claims are owned by Phelps Dodge Corporation; that said claims described above with an "A" suffix are either relocations or amendments of the above described claims of the same number; that commencing on July 7, 1987 and continuing with reasonable diligence and without unnecessary interruptions or delays through August 19, 1987 in excess of \$34,400.00 worth of work and improvements were done and performed on and for the benefit of the above named mining claims within a contiguous group and that said work and improvements amounted to more the \$100.00 for each mining claim within the contiguous group and at least said amount was allocated to each of the mining claims.

Work requirements on said 344 contiguous unpatented lode mining claims were fulfilled by core drilling operations in holes 36-48 and 40-48. Work invloved road and site preparation and drilling from surface to total depths of 853 feet and 730 feet in holes 36-48 and 40-48, respectively. Road and site preparations were performed by Phelps Dodge Corporation and core drilling was performed by Joy Manufacturing Company of Tucson, Arizona. In excess of \$34,400 was spent.

Said labor was performed and improvements made in good faith at the expense of Phelps Dodge Corporation for the purpose of exploring, improving and developing said contiguous group of mining claims and was intended as annual labor and improvements

RECEIVED  
 BLM ARIZONA OFFICE  
 NOV 25 12 05 PM '87  
 PHOENIX, ARIZONA

for each and all of the above described unpatented lode mining claims for the assessment year ending at 12:00 o'clock Meridian, September 1, 1987.

J. H. Radd  
General Superintendent


State of Arizona )  
                          ) ss.  
Cochise County )

Subscribed and sworn to before me this 10th day of November, 1987.

Osabell J. Mc Gregor  
Notary Public

My Commission Expires:

My Commission Expires Jan. 11, 1988





INSTRUMENT # 8746592  
 OFFICIAL RECORDS OF  
 YAVAPAI COUNTY  
 PATSY C. JENNEY  
 REQUEST OF:

INDEXED  
 MICROFILMED

RALPH LADNER  
 DATE: 11/23/87 TIME: 10:15  
 FEE: 11.00  
 BOOK 1993 PAGE 802 PAGES: 011

**RUSH**

AFFIDAVIT OF LABOR PERFORMED AND IMPROVEMENTS MADE

State of Arizona )  
 ) ss  
 County of Cochise)

\$	1	P	4	Co	5	St
Bk		Map				Pcl

J. H. Ladd, being first duly sworn, deposes and says that he is a citizen of the United States and more than twenty-one (21) years of age, and resides in Bisbee, County of Cochise, State of Arizona, and is personally acquainted with the mining claims situated in the Copper Basin Mining District, Yavapai County, Arizona, the names and dockets and pages of record in the office of the County Recorder of Yavapai County, Arizona and the Bureau of Land Management serial numbers of the Notices of Location whereof are as follows:

79356 - 79378 ✓

Claim Name	BLM Serial No.	Recorded		Location Notice Posted G&SRB&M		
		Docket	Page	Section	Township	Range
V.I.H. 1	A MC 79350	179	449	16	13N	3W
V.I.H. 2	A MC 79351	179	450	16	13N	3W
V.I.H. 3	A MC 79352	179	451	17	13N	3W
V.I.H. 4	A MC 79353	179	452	17	13N	3W
V.I.H. 5	A MC 79354	179	452	17	13N	3W
*V.I.H. 6	A MC 79355	191	550	20	13N	3W
V.I.H. 7	A MC 79356	180	44	20	13N	3W
V.I.H. 8	A MC 79357	180	45	20	13N	3W
V.I.H. 9	A MC 79358	180	46	20	13N	3W
V.I.H. 10	A MC 79359	180	47	20	13N	3W
V.I.H. 11	A MC 79360	180	48	20	13N	3W
V.I.H. 12	A MC 79361	180	49	20	13N	3W
V.I.H. 13	A MC 79362	180	50	20	13N	3W
V.I.H. 14	A MC 79363	180	51	20	13N	3W
V.I.H. 15	A MC 79364	180	52	20	13N	3W
V.I.H. 16	A MC 79365	180	53	20	13N	3W
V.I.H. 17	A MC 79366	181	156	20	13N	3W
V.I.H. 18	A MC 79367	181	157	20	13N	3W
V.I.H. 19	A MC 79368	181	158	20	13N	3W
V.I.H. 20	A MC 79369	181	159	20	13N	3W
*V.I.H. 21	A MC 79370	181	293	20	13N	3W
V.I.H. 22	A MC 79371	181	161	20	13N	3W
V.I.H. 23	A MC 79372	181	162	29	13N	3W
V.I.H. 24	A MC 79373	181	163	29	13N	3W
V.I.H. 25	A MC 79374	181	164	29	13N	3W
V.I.H. 26	A MC 79375	181	165	29	13N	3W
V.I.H. 27	A MC 79376	181	166	29	13N	3W
V.I.H. 28	A MC 79377	181	167	29	13N	3W
V.I.H. 29	A MC 79378	181	168	29	13N	3W

RECEIVED  
 NOV 25 12 04 PM '87  
 REC'D  
 FILE

\*Amended

79144-161-2-  
 78916-3 78966-970 79194-198

Claim Name	BLM		Recorded		Location Notice Posted G&SRB&M		
	Serial No.		Docket	Page	Section	Township	Range
S.K.V. No. 15	A MC 78916	x .	613	554	24	13N	4W
S.K.V. No. 15-A	A MC 79144	x -	787	709	24	13N	4W
S.K.V. No. 16	A MC 78917	x .	613	555	24	13N	4W
S.K.V. No. 16-A	A MC 79145	x -	787	710	24	13N	4W
S.K.V. No. 17	A MC 78918	x .	613	556	24	13N	4W
S.K.V. No. 17-A	A MC 79146	x -	787	711	24	13N	4W
S.K.V. No. 18	A MC 78919	x .	613	557	24	13N	4W
S.K.V. No. 18-A	A MC 79147	x -	787	712	24	13N	4W
S.K.V. No. 19	A MC 78920	x .	613	558	24	13N	4W
S.K.V. No. 19-A	A MC 79148	x -	787	713	24	13N	4W
S.K.V. No. 20	A MC 78921	x .	613	559	24	13N	4W
S.K.V. No. 20-A	A MC 79149	x -	787	714	24	13N	4W
S.K.V. No. 21	A MC 78922	x .	613	560	24	13N	4W
S.K.V. No. 21-A	A MC 79150	x -	787	715	24	13N	4W
S.K.V. No. 22	A MC 78923	x .	613	561	24	13N	4W
S.K.V. No. 22-A	A MC 79151	x -	787	716	24	13N	4W
S.K.V. No. 23	A MC 78924	x .	613	562	24	13N	4W
S.K.V. No. 23-A	A MC 79152	x -	787	717	24	13N	4W
S.K.V. No. 24	A MC 78925	x .	613	563	24	13N	4W
S.K.V. No. 24-A	A MC 79153	x -	787	718	24	13N	4W
S.K.V. No. 25	A MC 78926	x .	613	564	24	13N	4W
S.K.V. No. 25-A	A MC 79154	x -	787	719	24	13N	4W
S.K.V. No. 26	A MC 78927	x .	613	565	24	13N	4W
S.K.V. No. 26-A	A MC 79155	x -	787	720	24	13N	4W
S.K.V. No. 27	A MC 78928	x .	613	566	24	13N	4W
S.K.V. No. 27-A	A MC 79156	x -	787	721	24	13N	4W
S.K.V. No. 28	A MC 78929	x .	613	567	24	13N	4W
S.K.V. No. 28-A	A MC 79157	x -	787	722	24	13N	4W
S.K.V. No. 29	A MC 78930	x .	613	568	24	13N	4W
S.K.V. No. 29-A	A MC 79158	x -	787	723	24	13N	4W
S.K.V. No. 30	A MC 78931	x .	613	569	24	13N	4W
S.K.V. No. 30-A	A MC 79159	x -	787	724	24	13N	4W
S.K.V. No. 31	A MC 78932	x .	613	570	24	13N	4W
S.K.V. NO. 31-A	A MC 79160	x -	787	725	24	13N	4W
S.K.V. No. 32	A MC 78933	x .	613	571	24	13N	4W
S.K.V. No. 32-A	A MC 79161	x -	787	726	24	13N	4W
S.K.V. No. 97	A MC 78966	x .	613	636	25	13N	4W
S.K.V. No. 97-A	A MC 79194	x -	778	659	25	13N	4W
S.K.V. No. 98	A MC 78967	x .	613	637	25	13N	4W
S.K.V. No. 98-A	A MC 79195	x -	778	660	25	13N	4W
S.K.V. No. 99	A MC 78968	x .	613	638	25	13N	4W
S.K.V. No. 99-A	A MC 79196	x -	778	661	25	13N	4W
S.K.V. No. 100	A MC 78969	x .	613	639	25	13N	4W
S.K.V. No. 100-A	A MC 79197	x -	778	662	25	13N	4W
S.K.V. No. 101	A MC 78970	x .	613	640	25	13N	4W
S.K.V. No. 101-A	A MC 79198	x -	778	663	25	13N	4W

RECEIVED  
 BLM  
 Nov 25 12 03 PM '87  
 PHOENIX, ARIZONA





78971-994 ✓  
79199-222 ✓

Claim Name	BLM	Recorded		Location Notice Posted		
	Serial No.	Docket	Page	Section	Township	Range
S.K.V. No. 102	A MC 78971 + -	613	641	25	13N	4W
S.K.V. No. 102-A	A MC 79199 + -	778	664	25	13N	4W
S.K.V. No. 103	A MC 78972 + -	613	642	25	13N	4W
S.K.V. No. 103-A	A MC 79200 + -	778	665	25	13N	4W
S.K.V. No. 104	A MC 78973 + -	613	643	25	13N	4W
S.K.V. No. 104-A	A MC 79201 + -	778	666	25	13N	4W
S.K.V. No. 105	A MC 78974 + -	613	644	25	13N	4W
S.K.V. No. 105-A	A MC 79202 + -	778	667	25	13N	4W
S.K.V. No. 106	A MC 78975 + -	613	645	25	13N	4W
S.K.V. No. 106-A	A MC 79203 + -	778	668	25	13N	4W
S.K.V. No. 107	A MC 78976 + -	613	646	25	13N	4W
S.K.V. No. 107-A	A MC 79204 + -	778	669	25	13N	4W
S.K.V. No. 108	A MC 78977 + -	613	647	25	13N	4W
S.K.V. No. 108-A	A MC 79205 + -	778	670	25	13N	4W
S.K.V. No. 109	A MC 78978 + -	613	648	25	13N	4W
S.K.V. No. 109-A	A MC 79206 + -	779	459	25	13N	4W
S.K.V. No. 110	A MC 78979 + -	613	649	25	13N	4W
S.K.V. No. 110-A	A MC 79207 + -	779	460	25	13N	4W
S.K.V. No. 111	A MC 78980 + -	613	650	25	13N	4W
S.K.V. No. 111-A	A MC 79208 + -	779	461	25	13N	4W
S.K.V. No. 112	A MC 78981 + -	613	651	25	13N	4W
S.K.V. No. 112-A	A MC 79209 + -	779	462	25	13N	4W
S.K.V. No. 113	A MC 78982 + -	613	652	25	13N	4W
S.K.V. No. 113-A	A MC 79210 + -	787	647	25	13N	4W
S.K.V. No. 114	A MC 78983 + -	613	653	25	13N	4W
S.K.V. No. 114-A	A MC 79211 + -	787	648	25	13N	4W
S.K.V. No. 115	A MC 78984 + -	613	654	25	13N	4W
S.K.V. No. 115-A	A MC 79212 + -	787	649	25	13N	4W
S.K.V. No. 116	A MC 78985 + -	613	654-A	25	13N	4W
S.K.V. No. 116-A	A MC 79213 + -	787	650	25	13N	4W
S.K.V. No. 117	A MC 78986 + -	613	655	25	13N	4W
S.K.V. No. 117-A	A MC 79214 + -	787	651	25	13N	4W
S.K.V. No. 118	A MC 78987 + -	613	656	25	13N	4W
S.K.V. No. 118-A	A MC 79215 + -	787	652	25	13N	4W
S.K.V. No. 119	A MC 78988 + -	613	657	25	13N	4W
S.K.V. No. 119-A	A MC 79216 + -	787	653	25	13N	4W
S.K.V. No. 120	A MC 78989 + -	613	658	25	13N	4W
S.K.V. No. 120-A	A MC 79217 + -	787	654	25	13N	4W
S.K.V. No. 121	A MC 78990 + -	613	659	25	13N	4W
S.K.V. No. 121-A	A MC 79218 + -	787	655	25	13N	4W
S.K.V. No. 122	A MC 78991 + -	613	660	25	13N	4W
S.K.V. No. 122-A	A MC 79219 + -	787	656	25	13N	4W
S.K.V. No. 123	A MC 78992 + -	613	661	25	13N	4W
S.K.V. No. 123-A	A MC 79220 + -	787	657	25	13N	4W
S.K.V. No. 124	A MC 78993 + -	613	662	25	13N	4W
S.K.V. No. 124-A	A MC 79221 + -	787	658	25	13N	4W
S.K.V. No. 125	A MC 78994 + -	613	663	25	13N	4W
S.K.V. No. 125-A	A MC 79222 + -	787	659	25	13N	4W

RECEIVED  
NOV 25 12 03 PM '87  
PHILIP H. ANDERSON

78995-79014 ✓  
 79223-242 ✓  
 79342-344 ✓

Claim Name	BLM		Recorded		Location Notice Posted		
	Serial No.		Docket	Page	Section	Township	Range
S.K.V. No. 126	A MC 78995	+ -	613	664	25	13N	4W
S.K.V. No. 126-A	A MC 79223	* -	787	660	25	13N	4W
S.K.V. No. 127	A MC 78996	r -	613	665	25	13N	4W
S.K.V. No. 127-A	A MC 79224	* -	787	661	25	13N	4W
S.K.V. No. 128	A MC 78997	t -	613	666	25	13N	4W
S.K.V. No. 128-A	A MC 79225	+ -	787	662	25	13N	4W
S.K.V. No. 129	A MC 78998	t -	613	667	26	13N	4W
S.K.V. No. 129-A	A MC 79226	* -	779	463	26	13N	4W
S.K.V. No. 130	A MC 78999	+ -	613	668	26	13N	4W
S.K.V. No. 130-A	A MC 79227	* -	779	464	26	13N	4W
S.K.V. No. 131	A MC 79000	+ -	613	669	26	13N	4W
S.K.V. No. 131-A	A MC 79228	* -	779	465	26	13N	4W
S.K.V. No. 132	A MC 79001	+ -	613	670	26	13N	4W
S.K.V. No. 132-A	A MC 79229	* -	779	466	26	13N	4W
S.K.V. No. 133	A MC 79002	t -	613	671	26	13N	4W
S.K.V. No. 133-A	A MC 79230	* -	779	467	26	13N	4W
S.K.V. No. 134	A MC 79003	t -	613	672	26	13N	4W
S.K.V. No. 134-A	A MC 79231	* -	779	468	26	13N	4W
S.K.V. No. 135	A MC 79004	t -	613	673	26	13N	4W
S.K.V. No. 135-A	A MC 79232	* -	779	469	26	13N	4W
S.K.V. No. 136	A MC 79005	t -	613	674	26	13N	4W
S.K.V. No. 136-A	A MC 79233	+ -	779	470	26	13N	4W
S.K.V. No. 137	A MC 79006	t -	613	675	26	13N	4W
*S.K.V. No. 137-A	A MC 79234	* -	779	471	26	13N	4W
S.K.V. No. 137-B	A MC 79342	* -	848	781	26	13N	4W
S.K.V. No. 138	A MC 79007	+ -	613	676	26	13N	4W
*S.K.V. No. 138-A	A MC 79235	* -	848	782	26	13N	4W
S.K.V. No. 138-B	A MC 79343	* -	848	783	26	13N	4W
S.K.V. No. 139	A MC 79008	t -	613	677	26	13N	4W
S.K.V. No. 139-A	A MC 79236	* -	779	473	26	13N	4W
S.K.V. No. 140	A MC 79009	+ -	613	678	26	13N	4W
S.K.V. No. 140-A	A MC 79237	* -	779	474	26	13N	4W
S.K.V. No. 141	A MC 79010	x -	613	679	26	13N	4W
S.K.V. No. 141-A	A MC 79238	* -	779	475	26	13N	4W
S.K.V. No. 142	A MC 79011	t -	613	680	26	13N	4W
S.K.V. No. 142-A	A MC 79239	* -	779	476	26	13N	4W
S.K.V. No. 143	A MC 79012	+ -	613	681	26	13N	4W
*S.K.V. No. 143-A	A MC 79240	t -	848	784	26	13N	4W
S.K.V. No. 143-B	A MC 79344	* -	848	785	26	13N	4W
S.K.V. No. 144	A MC 79013	t -	613	682	26	13N	4W
S.K.V. No. 144-A	A MC 79241	+ -	779	478	26	13N	4W
S.K.V. No. 145	A MC 79014	t -	613	683	26	13N	4W
S.K.V. No. 145-A	A MC 79242	* -	613	582	26	13N	4W

RECEIVED  
 BLM AT STATE OFFICE  
 NOV 25 12 03 PM '09  
 PHOENIX, ARIZONA

\*Amended

79015 - 036 ✓  
 79243 - 26A ✓  
 79345 - ✓

Claim Name	BLM		Recorded		Location Notice Posted		
	Serial No.		Docket	Page	Section	Township	Range
S.K.V. No. 146	A MC 79015	+ -	613	684	26	13N	4W
S.K.V. No. 146-A	A MC 79243	+ -	787	583	26	13N	4W
S.K.V. No. 147	A MC 79016	+ -	613	685	26	13N	4W
S.K.V. No. 147-A	A MC 79244	+ -	787	584	26	13N	4W
S.K.V. No. 148	A MC 79017	+ -	613	686	26	13N	4W
S.K.V. No. 148-A	A MC 79245	+ -	787	585	26	13N	4W
S.K.V. No. 149	A MC 79018	+ -	613	687	26	13N	4W
S.K.V. No. 149-A	A MC 79246	+ -	787	587	26	13N	4W
S.K.V. No. 150	A MC 79019	+ -	613	688	26	13N	4W
S.K.V. No. 150-A	A MC 79247	+ -	787	588	26	13N	4W
S.K.V. No. 151	A MC 79020	+ -	613	689	26	13N	4W
S.K.V. No. 151-A	A MC 79248	+ -	787	589	26	13N	4W
S.K.V. No. 152	A MC 79021	+ -	613	690	26	13N	4W
S.K.V. No. 152-A	A MC 79249	+ -	787	590	26	13N	4W
S.K.V. No. 153	A MC 79022	+ -	613	691	26	13N	4W
S.K.V. No. 153-A	A MC 79250	+ -	787	591	26	13N	4W
S.K.V. No. 154	A MC 79023	+ -	613	692	26	13N	4W
*S.K.V. No. 154-A	A MC 79251	+ -	848	786	26	13N	4W
S.K.V. No. 154-B	A MC 79345	+ -	787	593	26	13N	4W
S.K.V. No. 155	A MC 79024	+ -	613	694	26	13N	4W
S.K.V. No. 155-A	A MC 79252	+ -	787	593	26	13N	4W
S.K.V. No. 156	A MC 79025	+ -	613	694	26	13N	4W
S.K.V. No. 156-A	A MC 79253	+ -	787	594	26	13N	4W
S.K.V. No. 157	A MC 79026	+ -	613	695	26	13N	4W
S.K.V. No. 157-A	A MC 79254	+ -	787	595	26	13N	4W
S.K.V. No. 158	A MC 79027	+ -	613	696	26	13N	4W
S.K.V. No. 158-A	A MC 79255	+ -	787	596	26	13N	4W
S.K.V. No. 159	A MC 79028	+ -	613	697	26	13N	4W
S.K.V. No. 159-A	A MC 79256	+ -	787	597	26	13N	4W
S.K.V. No. 160	A MC 79029	+ -	613	698	26	13N	4W
S.K.V. No. 160-A	A MC 79257	+ -	787	598	26	13N	4W
S.K.V. No. 161	A MC 79030	+ -	613	699	27	13N	4W
S.K.V. No. 161-A	A MC 79258	+ -	778	671	27	13N	4W
S.K.V. No. 162	A MC 79031	+ -	613	700	27	13N	4W
S.K.V. No. 162-A	A MC 79259	+ -	778	672	27	13N	4W
S.K.V. No. 163	A MC 79032	+ -	613	701	27	13N	4W
S.K.V. No. 163-A	A MC 79260	+ -	778	673	27	13N	4W
S.K.V. No. 164	A MC 79033	+ -	613	702	27	13N	4W
S.K.V. No. 164-A	A MC 79261	+ -	778	674	27	13N	4W
S.K.V. No. 165	A MC 79034	+ -	613	703	27	13N	4W
S.K.V. No. 165-A	A MC 79262	+ -	778	675	27	13N	4W
S.K.V. No. 166	A MC 79035	+ -	613	704	27	13N	4W
S.K.V. No. 166-A	A MC 79263	+ -	778	676	27	13N	4W
S.K.V. No. 167	A MC 79036	+ -	613	705	27	13N	4W
S.K.V. No. 167-A	A MC 79264	+ -	778	677	27	13N	4W

RECEIVED  
 NOV 25 12 03 PM '87  
 PHOENIX, ARIZONA

\*Amended

79037-060 ✓  
79265-288 ✓

Claim Name	BLM		Recorded		Location Notice Posted G&SRB&M		
	Serial No.		Docket	Page	Section	Township	Range
S.K.V. No. 168	A MC 79037	+ -	613	706	27	13N	4W
S.K.V. No. 168-A	A MC 79265	+ -	778	678	27	13N	4W
S.K.V. No. 169	A MC 79038	+ -	613	707	27	13N	4W
S.K.V. No. 169-A	A MC 79266	+ -	787	599	27	13N	4W
S.K.V. No. 170	A MC 79039	+ -	613	708	27	13N	4W
S.K.V. No. 170-A	A MC 79267	+ -	787	600	27	13N	4W
S.K.V. No. 171	A MC 79040	+ -	613	709	27	13N	4W
S.K.V. No. 171-A	A MC 79268	+ -	787	601	27	13N	4W
S.K.V. No. 172	A MC 79041	+ -	613	710	27	13N	4W
S.K.V. No. 172-A	A MC 79269	+ -	787	602	27	13N	4W
S.K.V. No. 173	A MC 79042	+ -	613	711	27	13N	4W
S.K.V. No. 173-A	A MC 79270	+ -	787	603	27	13N	4W
S.K.V. No. 174	A MC 79043	+ -	613	712	27	13N	4W
S.K.V. No. 174-A	A MC 79271	+ -	787	604	27	13N	4W
S.K.V. No. 175	A MC 79044	+ -	613	713	27	13N	4W
S.K.V. No. 175-A	A MC 79272	+ -	787	605	27	13N	4W
S.K.V. No. 176	A MC 79045	+ -	613	714	27	13N	4W
S.K.V. No. 176-A	A MC 79273	+ -	787	606	27	13N	4W
S.K.V. No. 177	A MC 79046	+ -	613	715	27	13N	4W
S.K.V. No. 177-A	A MC 79274	+ -	787	607	27	13N	4W
S.K.V. No. 178	A MC 79047	+ -	613	716	27	13N	4W
S.K.V. No. 178-A	A MC 79275	+ -	787	608	27	13N	4W
S.K.V. No. 179	A MC 79048	+ -	613	717	27	13N	4W
S.K.V. No. 179-A	A MC 79276	+ -	787	609	27	13N	4W
S.K.V. No. 180	A MC 79049	+ -	613	718	27	13N	4W
S.K.V. No. 180-A	A MC 79277	+ -	787	610	27	13N	4W
S.K.V. No. 181	A MC 79050	+ -	613	719	27	13N	4W
S.K.V. No. 181-A	A MC 79278	+ -	787	611	27	13N	4W
S.K.V. No. 182	A MC 79051	+ -	613	720	27	13N	4W
S.K.V. No. 182-A	A MC 79279	+ -	787	612	27	13N	4W
S.K.V. No. 183	A MC 79052	+ -	613	721	27	13N	4W
S.K.V. No. 183-A	A MC 79280	+ -	787	613	27	13N	4W
S.K.V. No. 184	A MC 79053	+ -	613	722	27	13N	4W
S.K.V. No. 184-A	A MC 79281	+ -	787	614	27	13N	4W
S.K.V. No. 185	A MC 79054	+ -	613	723	27	13N	4W
S.K.V. No. 185-A	A MC 79282	+ -	787	615	27	13N	4W
S.K.V. No. 186	A MC 79055	+ -	613	724	27	13N	4W
S.K.V. No. 186-A	A MC 79283	+ -	787	616	27	13N	4W
S.K.V. No. 187	A MC 79056	+ -	613	725	27	13N	4W
S.K.V. No. 187-A	A MC 79284	+ -	787	617	27	13N	4W
S.K.V. No. 188	A MC 79057	+ -	613	726	27	13N	4W
S.K.V. No. 188-A	A MC 79285	+ -	787	618	27	13N	4W
S.K.V. No. 189	A MC 79058	+ -	613	727	27	13N	4W
S.K.V. No. 189-A	A MC 79286	+ -	787	619	27	13N	4W
S.K.V. No. 190	A MC 79059	+ -	613	728	27	13N	4W
S.K.V. No. 190-A	A MC 79287	+ -	787	620	27	13N	4W
S.K.V. No. 191	A MC 79060	+ -	613	729	27	13N	4W
S.K.V. No. 191-A	A MC 79288	+ -	787	621	27	13N	4W

RECEIVED  
 PHOENIX, ARIZONA  
 NOV 25 12 03 PM '97



lyi

Claim Name	BLM		Recorded		Location Notice Posted		
	Serial No.		Docket	Page	Section	Township	Range
S.K.V. No. 192	A MC 79061		613	730	27	13N	4W
S.K.V. No. 192-A	A MC 79289		787	622	27	13N	4W
S.K.V. No. 193	A MC 79062		613	731	28	13N	4W
S.K.V. No. 193-A	A MC 79290		787	623	28	13N	4W
S.K.V. No. 194	A MC 79063		613	732	28	13N	4W
S.K.V. No. 194-A	A MC 79291		787	624	28	13N	4W
S.K.V. No. 195	A MC 79064		613	733	28	13N	4W
S.K.V. No. 195-A	A MC 79292		787	625	28	13N	4W
S.K.V. No. 196	A MC 79065		613	734	28	13N	4W
S.K.V. No. 196-A	A MC 79293		787	626	28	13N	4W
S.K.V. No. 197	A MC 79066		613	735	28	13N	4W
S.K.V. No. 197-A	A MC 79294		787	627	28	13N	4W
S.K.V. No. 198	A MC 79067		613	736	28	13N	4W
S.K.V. No. 198-A	A MC 79295		787	628	28	13N	4W
S.K.V. No. 199	A MC 79068		613	737	28	13N	4W
S.K.V. No. 199-A	A MC 79296		787	629	28	13N	4W
S.K.V. No. 200	A MC 79069		613	738	28	13N	4W
S.K.V. No. 200-A	A MC 79297		787	630	28	13N	4W
S.K.V. No. 201	A MC 79070		613	739	28	13N	4W
S.K.V. No. 201-A	A MC 79298		787	631	28	13N	4W
S.K.V. No. 202	A MC 79071		613	740	28	13N	4W
S.K.V. No. 202-A	A MC 79299		787	632	28	13N	4W
S.K.V. No. 203	A MC 79072		613	741	28	13N	4W
S.K.V. No. 203-A	A MC 79300		787	633	28	13N	4W
S.K.V. No. 204	A MC 79073		613	742	28	13N	4W
S.K.V. No. 204-A	A MC 79301		787	634	28	13N	4W
S.K.V. No. 205	A MC 79074		613	743	28	13N	4W
S.K.V. No. 205-A	A MC 79302		787	635	28	13N	4W
S.K.V. No. 206	A MC 79075		613	744	28	13N	4W
S.K.V. No. 206-A	A MC 79303		787	636	28	13N	4W
S.K.V. No. 207	A MC 79076		613	745	28	13N	4W
S.K.V. No. 207-A	A MC 79304		787	637	28	13N	4W
S.K.V. No. 208	A MC 79077		613	746	28	13N	4W
S.K.V. No. 208-A	A MC 79305		787	638	28	13N	4W
S.K.V. No. 217	A MC 79078		613	755	28	13N	4W
S.K.V. No. 217-A	A MC 79306		787	639	28	13N	4W
S.K.V. No. 218	A MC 79079		613	756	28	13N	4W
S.K.V. No. 218-A	A MC 79307		787	640	28	13N	4W
S.K.V. No. 219	A MC 79080		613	757	28	13N	4W
S.K.V. No. 219-A	A MC 79308		787	641	28	13N	4W
S.K.V. No. 220	A MC 79081		613	758	28	13N	4W
S.K.V. No. 220-A	A MC 79309		787	642	28	13N	4W
S.K.V. No. 221	A MC 79082		613	759	28	13N	4W
S.K.V. No. 221-A	A MC 79310		787	643	28	13N	4W

RECEIVED  
 B.L.M. AZ. STATE OFFICE  
 PHOENIX, ARIZONA  
 SEP 19 9 17 AM '87

Missing pg  
 From 12-2-  
 Submission  
 Phelps Dodge

79083-79109 ✓  
79311-329 ✓

Claim Name	BLM		Recorded		Location Notice Posted		
	Serial No.		Docket	Page	Section	Township	Range
S.K.V. No. 222	A MC 79083	+ →	613	760	28	13N	4W
S.K.V. No. 222-A	A MC 79311	+ →	787	644	28	13N	4W
S.K.V. No. 223	A MC 79084	+ →	613	761	28	13N	4W
S.K.V. No. 223-A	A MC 79312	+ →	787	645	28	13N	4W
S.K.V. No. 224	A MC 79085	+ →	613	762	28	13N	4W
S.K.V. No. 224-A	A MC 79313	+ →	787	646	28	13N	4W
S.K.V. No. 241	A MC 79086	+ →	613	779	30	12 1/2N	3W
S.K.V. No. 242	A MC 79087	+ →	613	780	30	12 1/2N	3W
S.K.V. No. 243	A MC 79088	+ →	613	781	30	12 1/2N	3W
S.K.V. No. 244	A MC 79089	+ →	613	782	30	12 1/2N	3W
S.K.V. No. 245	A MC 79090	+ →	613	783	30	12 1/2N	3W
S.K.V. No. 246	A MC 79091	+ →	613	784	30	12 1/2N	3W
S.K.V. No. 247	A MC 79092	+ →	613	785	30	12 1/2N	3W
S.K.V. No. 248	A MC 79093	+ →	613	786	30	12 1/2N	3W
S.K.V. No. 249	A MC 79094	+ →	613	787	30	12 1/2N	3W
S.K.V. No. 249-A	A MC 79314	+ →	794	155	30	12 1/2N	3W
S.K.V. No. 250	A MC 79095	+ →	613	788	30	12 1/2N	3W
S.K.V. No. 250-A	A MC 79315	+ →	794	156	30	12 1/2N	3W
S.K.V. No. 251	A MC 79096	+ →	613	789	30	12 1/2N	3W
S.K.V. No. 251-A	A MC 79316	+ →	794	157	30	12 1/2N	3W
S.K.V. No. 252	A MC 79097	+ →	613	790	30	12 1/2N	3W
S.K.V. No. 252-A	A MC 79317	+ →	794	158	30	12 1/2N	3W
S.K.V. No. 253	A MC 79098	+ →	613	791	30	12 1/2N	3W
S.K.V. No. 253-A	A MC 79318	+ →	794	159	30	12 1/2N	3W
S.K.V. No. 254	A MC 79099	+ →	613	792	30	12 1/2N	3W
S.K.V. No. 254-A	A MC 79319	+ →	794	160	30	12 1/2N	3W
S.K.V. No. 255	A MC 79100	+ →	613	793	30	12 1/2N	3W
S.K.V. No. 255-A	A MC 79320	+ →	794	161	30	12 1/2N	3W
S.K.V. No. 256	A MC 79101	+ →	613	794	30	12 1/2N	3W
S.K.V. No. 256-A	A MC 79321	+ →	794	162	30	12 1/2N	3W
S.K.V. No. 257	A MC 79102	+ →	612	795	29	12 1/2N	3W
S.K.V. No. 257-A	A MC 79322	+ →	794	163	29	12 1/2N	3W
S.K.V. No. 258	A MC 79103	+ →	613	796	29	12 1/2N	3W
S.K.V. No. 258-A	A MC 79323	+ →	794	164	29	12 1/2N	3W
S.K.V. No. 259	A MC 79104	+ →	613	797	29	12 1/2N	3W
S.K.V. No. 259-A	A MC 79324	+ →	794	165	29	12 1/2N	3W
S.K.V. No. 260	A MC 79105	+ →	613	798	29	12 1/2N	3W
S.K.V. No. 260-A	A MC 79325	+ →	794	166	29	12 1/2N	3W
S.K.V. No. 261	A MC 79106	+ →	613	799	29	12 1/2N	3W
S.K.V. No. 261-A	A MC 79326	+ →	794	167	29	12 1/2N	3W
S.K.V. No. 262	A MC 79107	+ →	613	800	29	12 1/2N	3W
S.K.V. No. 262-A	A MC 79327	+ →	794	168	29	12 1/2N	3W
S.K.V. No. 263	A MC 79108	+ →	613	801	29	12 1/2N	3W
S.K.V. No. 263-A	A MC 79328	+ →	794	169	29	12 1/2N	3W
S.K.V. No. 264	A MC 79109	+ →	613	802	29	12 1/2N	3W
S.K.V. No. 264-A	A MC 79329	+ →	794	170	29	12 1/2N	3W

RECEIVED  
NOV 25 12 03 PM '87

79110 - 129 ✓  
79330 - 341 ✓

Claim Name	BLM		Recorded		Location Notice Posted G&SRB&M		
	Serial No.		Docket	Page	Section	Township	Range
S.K.V. No. 301	A MC 79110	+ -	613	803	20	12 1/2N	3W
S.K.V. No. 301-A	A MC 79330	+ -	794	171	20	12 1/2N	3W
S.K.V. No. 302	A MC 79111	+ -	613	804	20	12 1/2N	3W
S.K.V. No. 302-A	A MC 79331	+ -	794	172	20	12 1/2N	3W
S.K.V. No. 303	A MC 79112	+ -	613	805	20	12 1/2N	3W
S.K.V. No. 303-A	A MC 79332	+ -	794	173	20	12 1/2N	3W
S.K.V. No. 304	A MC 79113	+ -	613	806	20	12 1/2N	3W
S.K.V. No. 304-A	A MC 79333	+ -	794	174	20	12 1/2N	3W
S.K.V. No. 305	A MC 79114	+ -	613	807	19	12 1/2N	3W
S.K.V. No. 305-A	A MC 79334	+ -	794	175	19	12 1/2N	3W
S.K.V. No. 306	A MC 79115	+ -	613	808	19	12 1/2N	3W
S.K.V. No. 306-A	A MC 79335	+ -	794	176	19	12 1/2N	3W
S.K.V. No. 307	A MC 79116	+ -	613	809	19	12 1/2N	3W
S.K.V. No. 307-A	A MC 79336	+ -	794	177	19	12 1/2N	3W
S.K.V. No. 308	A MC 79117	+ -	613	810	19	12 1/2N	3W
S.K.V. No. 308-A	A MC 79337	+ -	794	178	19	12 1/2N	3W
S.K.V. No. 309	A MC 79118	+ -	613	811	19	12 1/2N	3W
S.K.V. No. 309-A	A MC 79338	+ -	794	179	19	12 1/2N	3W
S.K.V. No. 310	A MC 79119	+ -	613	812	19	12 1/2N	3W
S.K.V. No. 310-A	A MC 79339	+ -	794	180	19	12 1/2N	3W
S.K.V. No. 311	A MC 79120	+ -	613	813	19	12 1/2N	3W
S.K.V. No. 311-A	A MC 79340	+ -	794	181	19	12 1/2N	3W
S.K.V. No. 312	A MC 79121	+ -	613	814	19	12 1/2N	3W
S.K.V. No. 312-A	A MC 79341	+ -	794	182	19	12 1/2N	3W
S.K.V. No. 313	A MC 79122	-	613	815	19	12 1/2N	3W
S.K.V. No. 314	A MC 79123	-	613	816	19	12 1/2N	3W
S.K.V. No. 315	A MC 79124	-	613	817	19	12 1/2N	3W
S.K.V. No. 316	A MC 79125	-	613	818	19	12 1/2N	3W
S.K.V. No. 317	A MC 79126	-	612	819	19	12 1/2N	3W
*S.K.V. No. 318	A MC 79127	-	634	189	19	12 1/2N	3W
S.K.V. No. 319	A MC 79128	-	612	821	19	12 1/2N	3W
S.K.V. No. 320	A MC 79129	-	613	822	19	12 1/2N	3W

RECEIVED  
BLM  
NOV 25 12 03 PM '87  
PHOENIX, ARIZONA

\*Amended

That all of said mining claims are owned by Phelps Dodge Corporation; that said mining claims described above with an "A" or "B" suffix are either relocations or amendments of the above described mining claims of the same number; that commencing on April 8, 1987 and continuing with reasonable diligence and without unnecessary interruptions or delays through April 14, 1987 in excess of \$19,600.00 worth of work and improvements were done and performed on and for the benefit of the above named mining claims within a contiguous group and that said work and improvements amount to more than \$100.00 for each mining claim within the contiguous group and at least said amount was allocated to each of the mining claims.

Work requirements on said mining claims were fulfilled by conducting rotary drilling operations in hole SK-15U located on the SKV-177A claim, BLM serial No. AMC-79294 and SK-16 located on the SKV-251A claim, BLM sserial No. AMC-79316. Work involved road and site preparation and drilling from surface to a total depth of 510 feet in SK-15U and 275 feet in SK-16. Road and site preparation and reclamation were performed by Phelps Dodge Corporation and rotary drilling was performed by B. J. Drilling Company of Benson, Arizona. In excess of \$19,600 was spent.

Said labor was performed and improvements made in good faith at the expense of Phelps Dodge Corporation and for the purpose of exploring, improving and developing said contiguous group of mining claims and was intended as annual labor and improvements

RECEIVED  
 BUREAU OF LAND MANAGEMENT  
 PHOENIX, ARIZONA  
 NOV 25 12:03 PM '87



for each and all of the above described unpatented placer mining claims for the assessment year ending at 12:00 o'clock Meridian, September 1, 1987.

J. H. Ladd  
General Superintendent

State of Arizona )  
                          ) ss  
Cochise County )

Subscribed and sworn to before me this 10th day of November 1987.

Isabella J. Mc Gregor  
Notary Public

My Commission Expires:

My Commission Expires Jan. 11, 1988



RECEIVED  
BLM. AZ STATE OFFICE  
NOV 25 12 03 PM '87  
PHOENIX, ARIZONA

RECEIVED  
B.L.M. AZ STATE OFFICE

DEC 05 1986

7:45 A.M.  
PHOENIX, ARIZONA



INSTRUMENT # 8645240  
OFFICIAL RECORDS OF  
YAVAPAI COUNTY  
PATSY C. JENNEY  
REQUEST OF:

INDEXED  
MICROFILMED

78902  
~~78966~~  
79194  
ceg

PHELPS DODGE  
DATE: 11/25/86 TIME: 14:35  
FEF: 9.00  
BOOK 1879 PAGE 211 PAGES: 009

\$ 9	1	4 ✓	5 ✓
Rec Fee	P	Co	Sl

AFFIDAVIT OF LABOR PERFORMED AND IMPROVEMENTS MADE

STATE OF ARIZONA )

SS

COUNTY OF COCHISE)

J. H. Ladd , being first duly sworn, deposes and says that he is a citizen of the United States and more than twenty-one (21) years of age, and resides in Bisbee, County of Cochise, State of Arizona, and is personally acquainted with the mining claims situated in the Copper Basin Mining District, Yavapai County, Arizona, the names and docket and pages of record in the office of the County Recorder of Yavapai County, Arizona and the Bureau of Land Management serial numbers of the Notices of Location whereof are as follows:

Claim Name	B. L. M. Serial No.	Recorded		Location Notice Posted (G&SRB&M)		
		Docket	Page	Section	Township	Range
S.K.V. No. 1	A MC 78902 ✓	613	540	24	13N	4W
S.K.V. No. 1-A	A MC 79130 ✓	787	695	24	13N	4W
S.K.V. No. 2	A MC 78903 ✓	613	541	24	13N	4W
S.K.V. No. 2-A	A MC 79131 ✓	787	696	24	13N	4W
S.K.V. No. 3	A MC 78904 ✓	613	542	24	13N	4W
S.K.V. No. 3-A	A MC 79132 ✓	787	697	24	13N	4W
S.K.V. No. 4	A MC 78905 ✓	613	543	24	13N	4W
S.K.V. No. 4-A	A MC 79133 ✓	787	698	24	13N	4W
S.K.V. No. 5	A MC 78906 ✓	613	544	24	13N	4W
S.K.V. No. 5-A	A MC 79134 ✓	787	699	24	13N	4W
S.K.V. No. 6	A MC 78907 ✓	613	545	24	13N	4W
S.K.V. No. 6-A	A MC 79135 ✓	787	700	24	13N	4W
S.K.V. No. 7	A MC 78908 ✓	613	546	24	13N	4W
S.K.V. No. 7-A	A MC 79136 ✓	787	701	24	13N	4W
S.K.V. No. 8	A MC 78909 ✓	613	547	24	13N	4W
S.K.V. No. 8-A	A MC 79137 ✓	787	702	24	13N	4W
S.K.V. No. 9	A MC 78910 ✓	613	548	24	13N	4W
S.K.V. No. 9-A	A MC 79138 ✓	787	703	24	13N	4W
S.K.V. No. 10	A MC 78911 ✓	613	549	24	13N	4W
S.K.V. No. 10-A	A MC 79139 ✓	787	704	24	13N	4W
S.K.V. No. 11	A MC 78912 ✓	613	550	24	13N	4W
S.K.V. No. 11-A	A MC 79140 ✓	787	705	24	13N	4W
S.K.V. No. 12	A MC 78913 ✓	613	551	24	13N	4W
S.K.V. No. 12-A	A MC 79141 ✓	787	706	24	13N	4W
S.K.V. No. 13	A MC 78914 ✓	613	552	24	13N	4W
S.K.V. No. 13-A	A MC 79142 ✓	787	707	24	13N	4W
S.K.V. No. 14	A MC 78915 ✓	613	553	24	13N	4W
S.K.V. No. 14-A	A MC 79143 ✓	787	708	24	13N	4W
S.K.V. No. 15	A MC 78916 ✓	613	554	24	13N	4W
S.K.V. No. 15-A	A MC 79144 ✓	787	709	24	13N	4W
S.K.V. No. 16	A MC 78917 ✓	613	555	24	13N	4W
S.K.V. No. 16-A	A MC 79145 ✓	787	710	24	13N	4W
S.K.V. No. 17	A MC 78918 ✓	613	556	24	13N	4W
S.K.V. No. 17-A	A MC 79146 ✓	787	711	24	13N	4W
S.K.V. No. 18	A MC 78919 ✓	613	557	24	13N	4W
S.K.V. No. 18-A	A MC 79147 ✓	787	712	24	13N	4W
S.K.V. No. 19	A MC 78920 ✓	613	558	24	13N	4W
S.K.V. No. 19-A	A MC 79148 ✓	787	713	24	13N	4W
S.K.V. No. 20	A MC 78921 ✓	613	559	24	13N	4W
S.K.V. No. 20-A	A MC 79149 ✓	787	714	24	13N	4W
S.K.V. No. 21	A MC 78922 ✓	613	560	24	13N	4W
S.K.V. No. 21-A	A MC 79150 ✓	787	715	24	13N	4W
S.K.V. No. 22	A MC 78923 ✓	613	561	24	13N	4W
S.K.V. No. 22-A	A MC 79151 ✓	787	716	24	13N	4W
S.K.V. No. 23	A MC 78924 ✓	613	562	24	13N	4W
S.K.V. No. 23-A	A MC 79152 ✓	787	717	24	13N	4W
S.K.V. No. 24	A MC 78925 ✓	613	563	24	13N	4W
S.K.V. No. 24-A	A MC 79153 ✓	787	718	24	13N	4W

Claim Name	B. L. M. Serial No.	Recorded		Location Notice Posted (G&SRB&M)		
		Docket	Page	Section	Township	Range
S.K.V. No. 25	A MC 78926	613	564	24	13N	4W
S.K.V. No. 25-A	A MC 79154	787	719	24	13N	4W
S.K.V. No. 26	A MC 78927	613	565	24	13N	4W
S.K.V. No. 26-A	A MC 79155	787	720	24	13N	4W
S.K.V. No. 27	A MC 78928	613	566	24	13N	4W
S.K.V. No. 27-A	A MC 79156	787	721	24	13N	4W
S.K.V. No. 28	A MC 78929	613	567	24	13N	4W
S.K.V. No. 28-A	A MC 79157	787	722	24	13N	4W
S.K.V. No. 29	A MC 78930	613	568	24	13N	4W
S.K.V. No. 29-A	A MC 79158	787	723	24	13N	4W
S.K.V. No. 30	A MC 78931	613	569	24	13N	4W
S.K.V. No. 30-A	A MC 79159	787	724	24	13N	4W
S.K.V. No. 31	A MC 78932	613	570	24	13N	4W
S.K.V. No. 31-A	A MC 79160	787	725	24	13N	4W
S.K.V. No. 32	A MC 78933	613	571	24	13N	4W
S.K.V. No. 32-A	A MC 79161	787	726	24	13N	4W
S.K.V. No. 97	A MC 78966	613	636	25	13N	4W
S.K.V. No. 97-A	A MC 79194	778	659	25	13N	4W
S.K.V. No. 98	A MC 78967	613	637	25	13N	4W
S.K.V. No. 98-A	A MC 79195	778	660	25	13N	4W
S.K.V. No. 99	A MC 78968	613	638	25	13N	4W
S.K.V. No. 99-A	A MC 79196	778	661	25	13N	4W
S.K.V. No. 100	A MC 78969	613	639	25	13N	4W
S.K.V. No. 100-A	A MC 79197	778	662	25	13N	4W
S.K.V. No. 101	A MC 78970	613	640	25	13N	4W
S.K.V. No. 101-A	A MC 79198	778	663	25	13N	4W
S.K.V. No. 102	A MC 78971	613	641	25	13N	4W
S.K.V. No. 102-A	A MC 79199	778	664	25	13N	4W
S.K.V. No. 103	A MC 78972	613	642	25	13N	4W
S.K.V. No. 103-A	A MC 79200	778	665	25	13N	4W
S.K.V. No. 104	A MC 78973	613	643	25	13N	4W
S.K.V. No. 104-A	A MC 79201	778	666	25	13N	4W
S.K.V. No. 105	A MC 78974	613	644	25	13N	4W
S.K.V. No. 105-A	A MC 79202	778	667	25	13N	4W
S.K.V. No. 106	A MC 78975	613	645	25	13N	4W
S.K.V. No. 106-A	A MC 79203	778	668	25	13N	4W
S.K.V. No. 107	A MC 78976	613	646	25	13N	4W
S.K.V. No. 107-A	A MC 79204	778	669	25	13N	4W
S.K.V. No. 108	A MC 78977	613	647	25	13N	4W
S.K.V. No. 108-A	A MC 79205	778	670	25	13N	4W
S.K.V. No. 109	A MC 78978	613	648	25	13N	4W
S.K.V. No. 109-A	A MC 79206	779	459	25	13N	4W
S.K.V. No. 110	A MC 78979	613	649	25	13N	4W
S.K.V. No. 110-A	A MC 79207	779	460	25	13N	4W
S.K.V. No. 111	A MC 78980	613	650	25	13N	4W
S.K.V. No. 111-A	A MC 79208	779	461	25	13N	4W
S.K.V. No. 112	A MC 78981	613	651	25	13N	4W
S.K.V. No. 112-A	A MC 79209	779	462	25	13N	4W

RECEIVED  
B.L.M. AZ STATE OFFICE

DEC 05 1986

7:45 A.M.  
PHOENIX, ARIZONA

BOOK 1879 PAGE 212

Claim Name	B. L. M. Serial No.	Recorded		Location Notice Posted (G&SRB&M)		
		Docket	Page	Section	Township	Range
S.K.V. No. 113	A MC 78982	613	652	25	13N	4W
S.K.V. No. 113-A	A MC 79210	787	647	25	13N	4W
S.K.V. No. 114	A MC 78983	613	653	25	13N	4W
S.K.V. No. 114-A	A MC 79211	787	648	25	13N	4W
S.K.V. No. 115	A MC 78984	613	654	25	13N	4W
S.K.V. No. 115-A	A MC 79212	787	649	25	13N	4W
S.K.V. No. 116	A MC 78985	613	654-A	25	13N	4W
S.K.V. No. 116-A	A MC 79213	787	650	25	13N	4W
S.K.V. No. 117	A MC 78986	613	655	25	13N	4W
S.K.V. No. 117-A	A MC 79214	787	651	25	13N	4W
S.K.V. No. 118	A MC 78987	613	656	25	13N	4W
S.K.V. No. 118-A	A MC 79215	787	652	25	13N	4W
S.K.V. No. 119	A MC 78988	613	657	25	13N	4W
S.K.V. No. 119-A	A MC 79216	787	653	25	13N	4W
S.K.V. No. 120	A MC 78989	613	658	25	13N	4W
S.K.V. No. 120-A	A MC 79217	787	654	25	13N	4W
S.K.V. No. 121	A MC 78990	613	659	25	13N	4W
S.K.V. No. 121-A	A MC 79218	787	655	25	13N	4W
S.K.V. No. 122	A MC 78991	613	660	25	13N	4W
S.K.V. No. 122-A	A MC 79219	787	656	25	13N	4W
S.K.V. No. 123	A MC 78992	613	661	25	13N	4W
S.K.V. No. 123-A	A MC 79220	787	657	25	13N	4W
S.K.V. No. 124	A MC 78993	613	662	25	13N	4W
S.K.V. No. 124-A	A MC 79221	787	658	25	13N	4W
S.K.V. No. 125	A MC 78994	613	663	25	13N	4W
S.K.V. No. 125-A	A MC 79222	787	659	25	13N	4W
S.K.V. No. 126	A MC 78995	613	664	25	13N	4W
S.K.V. No. 126-A	A MC 79223	787	660	25	13N	4W
S.K.V. No. 127	A MC 78996	613	665	25	13N	4W
S.K.V. No. 127-A	A MC 79224	787	661	25	13N	4W
S.K.V. No. 128	A MC 78997	613	666	25	13N	4W
S.K.V. No. 128-A	A MC 79225	787	662	25	13N	4W
S.K.V. No. 129	A MC 78998	613	667	26	13N	4W
S.K.V. No. 129-A	A MC 79226	779	463	26	13N	4W
S.K.V. No. 130	A MC 78999	613	668	26	13N	4W
S.K.V. No. 130-A	A MC 79227	779	464	26	13N	4W
S.K.V. No. 131	A MC 79000	613	669	26	13N	4W
S.K.V. No. 131-A	A MC 79228	779	465	26	13N	4W
S.K.V. No. 132	A MC 79001	613	670	26	13N	4W
S.K.V. No. 132-A	A MC 79229	779	466	26	13N	4W
S.K.V. No. 133	A MC 79002	613	671	26	13N	4W
S.K.V. No. 133-A	A MC 79230	779	467	26	13N	4W
S.K.V. No. 134	A MC 79003	613	672	26	13N	4W
S.K.V. No. 134-A	A MC 79231	779	468	26	13N	4W
S.K.V. No. 135	A MC 79004	613	673	26	13N	4W
S.K.V. No. 135-A	A MC 79232	779	469	26	13N	4W
S.K.V. No. 136	A MC 79005	613	674	26	13N	4W
S.K.V. No. 136-A	A MC 79233	779	470	26	13N	4W

RECEIVED  
B.L.M. AZ STATE OFFICE  
DEC 05 1986

7:45 A.M.  
PHOENIX, ARIZONA

Claim Name	B. L. M. Serial No.	Recorded		Location Notice Posted (G&SRB&M)		
		Docket	Page	Section	Township	Range
S.K.V. No. 137	A MC 79006	613	675	26	13N	4W
S.K.V. No. 137-A Amended	A MC 79234	779	471	26	13N	4W
S.K.V. No. 137-B	A MC 79342	848	781	26	13N	4W
S.K.V. No. 138	A MC 79007	613	676	26	13N	4W
S.K.V. No. 138-A Amended	A MC 79235	848	782	26	13N	4W
S.K.V. No. 138-B	A MC 79343	848	783	26	13N	4W
S.K.V. No. 139	A MC 79008	613	677	26	13N	4W
S.K.V. No. 139-A	A MC 79236	779	473	26	13N	4W
S.K.V. No. 140	A MC 79009	613	678	26	13N	4W
S.K.V. No. 140-A	A MC 79237	779	474	26	13N	4W
S.K.V. No. 141	A MC 79010	613	679	26	13N	4W
S.K.V. No. 141-A	A MC 79238	779	475	26	13N	4W
S.K.V. No. 142	A MC 79011	613	680	26	13N	4W
S.K.V. No. 142-A	A MC 79239	779	476	26	13N	4W
S.K.V. No. 143	A MC 79012	613	681	26	13N	4W
S.K.V. No. 143-A Amended	A MC 79240	848	784	26	13N	4W
S.K.V. No. 143-B	A MC 79344	848	785	26	13N	4W
S.K.V. No. 144	A MC 79013	613	682	26	13N	4W
S.K.V. No. 144-A	A MC 79241	779	478	26	13N	4W
S.K.V. No. 145	A MC 79014	613	683	26	13N	4W
S.K.V. No. 145-A	A MC 79242	613	582	26	13N	4W
S.K.V. No. 146	A MC 79015	613	684	26	13N	4W
S.K.V. No. 146-A	A MC 79243	787	583	26	13N	4W
S.K.V. No. 147	A MC 79016	613	685	26	13N	4W
S.K.V. No. 147-A	A MC 79244	787	584	26	13N	4W
S.K.V. No. 148	A MC 79017	613	686	26	13N	4W
S.K.V. No. 148-A	A MC 79245	787	585	26	13N	4W
S.K.V. No. 149	A MC 79018	613	687	26	13N	4W
S.K.V. No. 149-A	A MC 79246	787	587	26	13N	4W
S.K.V. No. 150	A MC 79019	613	688	26	13N	4W
S.K.V. No. 150-A	A MC 79247	787	588	26	13N	4W
S.K.V. No. 151	A MC 79020	613	689	26	13N	4W
S.K.V. No. 151-A	A MC 79248	787	589	26	13N	4W
S.K.V. No. 152	A MC 79021	613	690	26	13N	4W
S.K.V. No. 152-A	A MC 79249	787	590	26	13N	4W
S.K.V. No. 153	A MC 79022	613	691	26	13N	4W
S.K.V. No. 153-A	A MC 79250	787	591	26	13N	4W
S.K.V. No. 154	A MC 79023	613	692	26	13N	4W
S.K.V. No. 154-A Amended	A MC 79251	848	786	26	13N	4W
S.K.V. No. 154-B	A MC 79345	787	593	26	13N	4W
S.K.V. No. 155	A MC 79024	613	694	26	13N	4W
S.K.V. No. 155-A	A MC 79252	787	593	26	13N	4W
S.K.V. No. 156	A MC 79025	613	694	26	13N	4W
S.K.V. No. 156-A	A MC 79253	787	594	26	13N	4W
S.K.V. No. 157	A MC 79026	613	695	26	13N	4W
S.K.V. No. 157-A	A MC 79254	787	595	26	13N	4W
S.K.V. No. 158	A MC 79027	613	696	26	13N	4W
S.K.V. No. 158-A	A MC 79255	787	596	26	13N	4W
S.K.V. No. 159	A MC 79028	613	697	26	13N	4W
S.K.V. No. 159-A	A MC 79256	787	597	26	13N	4W

RECEIVED  
 B.L.M. AZ STATE OFFICE  
 DEC 05 1986  
 7:45 A.M.  
 PHOENIX, ARIZONA

Claim Name	B. L. M. Serial No.	Recorded		Location Notice Posted (G&SRB&M)		
		Docket	Page	Section	Township	Range
S.K.V. No. 160	A MC 79029	613	698	26	13N	4W
S.K.V. No. 160-A	A MC 79257	787	598	26	13N	4W
S.K.V. No. 161	A MC 79030	613	699	27	13N	4W
S.K.V. No. 161-A	A MC 79258	778	671	27	13N	4W
S.K.V. No. 162	A MC 79031	613	700	27	13N	4W
S.K.V. No. 162-A	A MC 79259	778	672	27	13N	4W
S.K.V. No. 163	A MC 79032	613	701	27	13N	4W
S.K.V. No. 163-A	A MC 79260	778	673	27	13N	4W
S.K.V. No. 164	A MC 79033	613	702	27	13N	4W
S.K.V. No. 164-A	A MC 79261	778	674	27	13N	4W
S.K.V. No. 165	A MC 79034	613	703	27	13N	4W
S.K.V. No. 165-A	A MC 79262	778	675	27	13N	4W
S.K.V. No. 166	A MC 79035	613	704	27	13N	4W
S.K.V. No. 166-A	A MC 79263	778	676	27	13N	4W
S.K.V. No. 167	A MC 79036	613	705	27	13N	4W
S.K.V. No. 167-A	A MC 79264	778	677	27	13N	4W
S.K.V. No. 168	A MC 79037	613	706	27	13N	4W
S.K.V. No. 168-A	A MC 79265	778	678	27	13N	4W
S.K.V. No. 169	A MC 79038	613	707	27	13N	4W
S.K.V. No. 169-A	A MC 79266	787	599	27	13N	4W
S.K.V. No. 170	A MC 79039	613	708	27	13N	4W
S.K.V. No. 170-A	A MC 79267	787	600	27	13N	4W
S.K.V. No. 171	A MC 79040	613	709	27	13N	4W
S.K.V. No. 171-A	A MC 79268	787	601	27	13N	4W
S.K.V. No. 172	A MC 79041	613	710	27	13N	4W
S.K.V. No. 172-A	A MC 79269	787	602	27	13N	4W
S.K.V. No. 173	A MC 79042	613	711	27	13N	4W
S.K.V. No. 173-A	A MC 79270	787	603	27	13N	4W
S.K.V. No. 174	A MC 79043	613	712	27	13N	4W
S.K.V. No. 174-A	A MC 79271	787	604	27	13N	4W
S.K.V. No. 175	A MC 79044	613	713	27	13N	4W
S.K.V. No. 175-A	A MC 79272	787	605	27	13N	4W
S.K.V. No. 176	A MC 79045	613	714	27	13N	4W
S.K.V. No. 176-A	A MC 79273	787	606	27	13N	4W
S.K.V. No. 177	A MC 79046	613	715	27	13N	4W
S.K.V. No. 177-A	A MC 79274	787	607	27	13N	4W
S.K.V. No. 178	A MC 79047	613	716	27	13N	4W
S.K.V. No. 178-A	A MC 79275	787	608	27	13N	4W
S.K.V. No. 179	A MC 79048	613	717	27	13N	4W
S.K.V. No. 179-A	A MC 79276	787	609	27	13N	4W
S.K.V. No. 180	A MC 79049	613	718	27	13N	4W
S.K.V. No. 180-A	A MC 79277	787	610	27	13N	4W
S.K.V. No. 181	A MC 79050	613	719	27	13N	4W
S.K.V. No. 181-A	A MC 79278	787	611	27	13N	4W
S.K.V. No. 182	A MC 79051	613	720	27	13N	4W
S.K.V. No. 182-A	A MC 79279	787	612	27	13N	4W
S.K.V. No. 183	A MC 79052	613	721	27	13N	4W
S.K.V. No. 183-A	A MC 79280	787	613	27	13N	4W
S.K.V. No. 184	A MC 79053	613	722	27	13N	4W
S.K.V. No. 184-A	A MC 79281	787	614	27	13N	4W
S.K.V. No. 185	A MC 79054	613	723	27	13N	4W
S.K.V. No. 185-A	A MC 79282	787	615	27	13N	4W

RECEIVED  
 B.L.M. AZ STATE OFFICE  
 DEC 05 1986  
 7:45 A.M.  
 PHOENIX, ARIZONA

Claim Name	B. L. M. Serial No.	Recorded		Location Notice Posted (G&SRB&M)		
		Docket	Page	Section	Township	Range
S.K.V. No. 186	A MC 79055	613	724	27	13N	4W
S.K.V. No. 186-A	A MC 79283	787	616	27	13N	4W
S.K.V. No. 187	A MC 79056	613	725	27	13N	4W
S.K.V. No. 187 A	A MC 79284	787	617	27	13N	4W
S.K.V. No. 188	A MC 79057	613	726	27	13N	4W
S.K.V. No. 188-A	A MC 79285	787	618	27	13N	4W
S.K.V. No. 189	A MC 79058	613	727	27	13N	4W
S.K.V. No. 189-A	A MC 79286	787	619	27	13N	4W
S.K.V. No. 190	A MC 79059	613	728	27	13N	4W
S.K.V. No. 190-A	A MC 79287	787	620	27	13N	4W
S.K.V. No. 191	A MC 79060	613	729	27	13N	4W
S.K.V. No. 191-A	A MC 79288	787	621	27	13N	4W
S.K.V. No. 192	A MC 79061	613	730	27	13N	4W
S.K.V. No. 192-A	A MC 79289	787	622	27	13N	4W
S.K.V. No. 193	A MC 79062	613	731	28	13N	4W
S.K.V. No. 193-A	A MC 79290	787	623	28	13N	4W
S.K.V. No. 194	A MC 79063	613	732	28	13N	4W
S.K.V. No. 194-A	A MC 79291	787	624	28	13N	4W
S.K.V. No. 195	A MC 79064	613	733	28	13N	4W
S.K.V. No. 195-A	A MC 79292	787	625	28	13N	4W
S.K.V. No. 196	A MC 79065	613	734	28	13N	4W
S.K.V. No. 196-A	A MC 79293	787	626	28	13N	4W
S.K.V. No. 197	A MC 79066	613	735	28	13N	4W
S.K.V. No. 197-A	A MC 79294	787	627	28	13N	4W
S.K.V. No. 198	A MC 79067	613	736	28	13N	4W
S.K.V. No. 198-A	A MC 79295	787	628	28	13N	4W
S.K.V. No. 199	A MC 79068	613	737	28	13N	4W
S.K.V. No. 199-A	A MC 79296	787	629	28	13N	4W
S.K.V. No. 200	A MC 79069	613	738	28	13N	4W
S.K.V. No. 200-A	A MC 79297	787	630	28	13N	4W
S.K.V. No. 201	A MC 79070	613	739	28	13N	4W
S.K.V. No. 201-A	A MC 79298	787	631	28	13N	4W
S.K.V. No. 202	A MC 79071	613	740	28	13N	4W
S.K.V. No. 202-A	A MC 79299	787	632	28	13N	4W
S.K.V. No. 203	A MC 79072	613	741	28	13N	4W
S.K.V. No. 203-A	A MC 79300	787	633	28	13N	4W
S.K.V. No. 204	A MC 79073	613	742	28	13N	4W
S.K.V. No. 204-A	A MC 79301	787	634	28	13N	4W
S.K.V. No. 205	A MC 79074	613	743	28	13N	4W
S.K.V. No. 205-A	A MC 79302	787	635	28	13N	4W
S.K.V. No. 206	A MC 79075	613	744	28	13N	4W
S.K.V. No. 206-A	A MC 79303	787	636	28	13N	4W
S.K.V. No. 207	A MC 79076	613	745	28	13N	4W
S.K.V. No. 207-A	A MC 79304	787	637	28	13N	4W
S.K.V. No. 208	A MC 79077	613	746	28	13N	4W
S.K.V. No. 208-A	A MC 79305	787	638	28	13N	4W

RECEIVED  
 BLM. AZ STATE OFFICE  
 DEC 05 1986  
 7:45 A.M.  
 PHOENIX, ARIZONA

Claim Name	B. L. M. Serial No.	Recorded		Location Notice Posted (G&SRB&M)		
		Docket	Page	Section	Township	Range
S.K.V. No. 217	A MC 79078	613	755	28	13N	4W
S.K.V. No. 217-A	A MC 79306	787	639	28	13N	4W
S.K.V. No. 218	A MC 79079	613	756	28	13N	4W
S.K.V. No. 218-A	A MC 79307	787	640	28	13N	4W
S.K.V. No. 219	A MC 79080	613	757	28	13N	4W
S.K.V. No. 219-A	A MC 79308	787	641	28	13N	4W
S.K.V. No. 220	A MC 79081	613	758	28	13N	4W
S.K.V. No. 220-A	A MC 79309	787	642	28	13N	4W
S.K.V. No. 221	A MC 79082	613	759	28	13N	4W
S.K.V. No. 221-A	A MC 79310	787	643	28	13N	4W
S.K.V. No. 222	A MC 79083	613	760	28	13N	4W
S.K.V. No. 222-A	A MC 79311	787	644	28	13N	4W
S.K.V. No. 223	A MC 79084	613	761	28	13N	4W
S.K.V. No. 223-A	A MC 79312	787	645	28	13N	4W
S.K.V. No. 224	A MC 79085	613	762	28	13N	4W
S.K.V. No. 224-A	A MC 79313	787	646	28	13N	4W
S.K.V. No. 241	A MC 79086	613	779	30	12½N	3W
S.K.V. No. 242	A MC 79087	613	780	30	12½N	3W
S.K.V. No. 243	A MC 79088	613	781	30	12½N	3W
S.K.V. No. 244	A MC 79089	613	782	30	12½N	3W
S.K.V. No. 245	A MC 79090	613	783	30	12½N	3W
S.K.V. No. 246	A MC 79091	613	784	30	12½N	3W
S.K.V. No. 247	A MC 79092	613	785	30	12½N	3W
S.K.V. No. 248	A MC 79093	613	786	30	12½N	3W
S.K.V. No. 249	A MC 79094	613	787	30	12½N	3W
S.K.V. No. 249-A	A MC 79314	794	155	30	12½N	3W
S.K.V. No. 250	A MC 79095	613	788	30	12½N	3W
S.K.V. No. 250-A	A MC 79315	794	156	30	12½N	3W
S.K.V. No. 251	A MC 79096	613	789	30	12½N	3W
S.K.V. No. 251-A	A MC 79316	794	157	30	12½N	3W
S.K.V. No. 252	A MC 79097	613	790	30	12½N	3W
S.K.V. No. 252-A	A MC 79317	794	158	30	12½N	3W
S.K.V. No. 253	A MC 79098	613	791	30	12½N	3W
S.K.V. No. 253-A	A MC 79318	794	159	30	12½N	3W
S.K.V. No. 254	A MC 79099	613	792	30	12½N	3W
S.K.V. No. 254-A	A MC 79319	794	160	30	12½N	3W
S.K.V. No. 255	A MC 79100	613	793	30	12½N	3W
S.K.V. No. 255-A	A MC 79320	794	161	30	12½N	3W
S.K.V. No. 256	A MC 79101	613	794	30	12½N	3W
S.K.V. No. 256-A	A MC 79321	794	162	30	12½N	3W
S.K.V. No. 257	A MC 79102	613	795	29	12½N	3W
S.K.V. No. 257-A	A MC 79322	794	163	29	12½N	3W
S.K.V. No. 258	A MC 79103	613	796	29	12½N	3W
S.K.V. No. 258-A	A MC 79323	794	164	29	12½N	3W
S.K.V. No. 259	A MC 79104	613	797	29	12½N	3W
S.K.V. No. 259-A	A MC 79324	794	165	29	12½N	3W
S.K.V. No. 260	A MC 79105	613	798	29	12½N	3W
S.K.V. No. 260-A	A MC 79325	794	166	29	12½N	3W
S.K.V. No. 261	A MC 79106	613	799	29	12½N	3W
S.K.V. No. 261-A	A MC 79326	794	167	29	12½N	3W
S.K.V. No. 262	A MC 79107	613	800	29	12½N	3W
S.K.V. No. 262-A	A MC 79327	794	168	29	12½N	3W
S.K.V. No. 263	A MC 79108	613	801	29	12½N	3W
S.K.V. No. 263-A	A MC 79328	794	169	29	12½N	3W

RECEIVED  
BLM. AZ STATE OFFICE  
DEC 06 1986  
7:45 A.M.  
PHOENIX, ARIZONA



Claim Name	B. L. M. Serial No.	Recorded		Location Notice Posted (G&SRB&M)		
		Docket	Page	Section	Township	Range
S.K.V. No. 264	A MC 79109	613	802	29	12½N	3W
S.K.V. No. 264-A	A MC 79329	794	170	29	12½N	3W
S.K.V. No. 301	A MC 79110	613	803	20	12½N	3W
S.K.V. No. 301-A	A MC 79330	794	171	20	12½N	3W
S.K.V. No. 302	A MC 79111	613	804	20	12½N	3W
S.K.V. No. 302-A	A MC 79331	794	172	20	12½N	3W
S.K.V. No. 303	A MC 79112	613	805	20	12½N	3W
S.K.V. No. 303-A	A MC 79332	794	173	20	12½N	3W
S.K.V. No. 304	A MC 79113	613	806	20	12½N	3W
S.K.V. No. 304-A	A MC 79333	794	174	20	12½N	3W
S.K.V. No. 305	A MC 79114	613	807	19	12½N	3W
S.K.V. No. 305-A	A MC 79334	794	175	19	12½N	3W
S.K.V. No. 306	A MC 79115	613	808	19	12½N	3W
S.K.V. No. 306-A	A MC 79335	794	176	19	12½N	3W
S.K.V. No. 307	A MC 79116	613	809	19	12½N	3W
S.K.V. No. 307-A	A MC 79336	794	177	19	12½N	3W
S.K.V. No. 308	A MC 79117	613	810	19	12½N	3W
S.K.V. No. 308-A	A MC 79337	794	178	19	12½N	3W
S.K.V. No. 309	A MC 79118	613	811	19	12½N	3W
S.K.V. No. 309-A	A MC 79338	794	179	19	12½N	3W
S.K.V. No. 310	A MC 79119	613	812	19	12½N	3W
S.K.V. No. 310-A	A MC 79339	794	180	19	12½N	3W
S.K.V. No. 311	A MC 79120	613	813	19	12½N	3W
S.K.V. No. 311-A	A MC 79340	794	181	19	12½N	3W
S.K.V. No. 312	A MC 79121	613	814	19	12½N	3W
S.K.V. No. 312-A	A MC 79341	794	182	19	12½N	3W
S.K.V. No. 313	A MC 79122	613	815	19	12½N	3W
S.K.V. No. 314	A MC 79123	613	816	19	12½N	3W
S.K.V. No. 315	A MC 79124	613	817	19	12½N	3W
S.K.V. No. 316	A MC 79125	613	818	19	12½N	3W
S.K.V. No. 317	A MC 79126	613	819	19	12½N	3W
S.K.V. No. 318 Amended	A MC 79127	634	189	19	12½N	3W
S.K.V. No. 319	A MC 79128	613	821	19	12½N	3W
S.K.V. No. 320	A MC 79129	613	822	19	12½N	3W


RECEIVED  
 B.L.M. AZ STATE OFFICE  
 DEC 05 1986  
 7:45 A.M.  
 PHOENIX, ARIZONA

RECEIVED  
BLM. AZ STATE OFFICE  
DEC 05 1986  
7:45 A.M.  
PHOENIX, ARIZONA

That all of said mining claims are owned by Phelps Dodge Corporation; that said mining claims described above with an "A" or "B" suffix are either relocations or amendments of the above described mining claims of the same number; that commencing on August 28, 1986 and continuing with reasonable diligence and without unnecessary interruptions or delays through September 6, 1986 in excess of \$19,600.00 worth of work and improvements were done and performed on and for the benefit of the above named mining claims within a contiguous group and that said work and improvements amount to more than \$100.00 for each mining claim within the contiguous group and at least said amount was allocated to each of the mining claims.

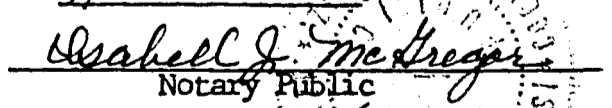
Work requirements on said mining claims were fulfilled by conducting rotary drilling operations in hole SK-15, located on the SKV-177A claim, BLM serial No. AMC-79274. Work involved road and site preparation and drilling from surface to a total depth of 1,010 feet. Road and site preparation and reclamation were performed by Phelps Dodge Corporation, and rotary drilling was performed by B. J. Drilling Company of Benson, Arizona. In excess of \$19,600 was spent.

Said labor was performed and improvements made in good faith at the expense of Phelps Dodge Corporation and for the purpose of exploring, improving and developing said contiguous group of mining claims and was intended as annual labor and improvements for each and all of the above described unpatented placer mining claims for the assessment year ending at 12:00 o'clock Meridian, September 1, 1986.


  
General Superintendent

State of Arizona )  
Cochise County ) ss

Subscribed and sworn to before me this 24th day of November, 1986.

  
Notary Public

My commission expires: My Commission Expires Jan. 11, 1988



RECEIVED  
 B.L.M. AZ STATE OFFICE  
 DEC 0 1986  
 7:45 A.M.  
 PHOENIX, ARIZONA



INSTRUMENT # 864523  
 OFFICIAL RECORDS OF  
 YAVAPAI COUNTY  
 PATSY C. JENNEY  
 REQUEST OF:

INDEXED  
 MICROFILMED

79350  
 79717  
 79727  
 79731  
*all on the same lead file*

PHELPS DODGE  
 DATE: 11/25/86 TIME: 14:35  
 FEE: 8.00  
 BOOK 1879 PAGE 203 PAGES: 008

\$ 8	1	4	5
RecFee	P	Co	St



AFFIDAVIT OF LABOR PERFORMED AND IMPROVEMENTS MADE

STATE OF ARIZONA )  
 ) ss.  
 COUNTY OF COCHISE )

J. H. Ladd, being first duly sworn, deposes and says that he is a citizen of the United States and more than twenty-one (21) years of age, and resides in Bisbee, County of Cochise, State of Arizona, and is personally acquainted with the mining claims situated in the Copper Basin Mining District, Yavapai County, Arizona, the names and docket numbers and pages of record in the office of the County Recorder of Yavapai County, Arizona and the Bureau of Land Management serial numbers of the Notices of Location whereof are as follows:

Claim Name	B. L. M. Serial No.	Recorded		Location Notice Posted (G&SRB&M)		
		Docket	Page	Section	Township	Range
V.I.H. 1	A MC 79350 ✓	179	449	16	13N	3W
V.I.H. 2	A MC 79351 ✓	179	450	16	13N	3W
V.I.H. 3	A MC 79352 ✓	179	451	17	13N	3W
V.I.H. 4	A MC 79353 ✓	179	452	17	13N	3W
V.I.H. 5	A MC 79354 ✓	179	452	17	13N	3W
V.I.H. 6 Amended	A MC 79355 ✓	191	550	20	13N	3W
V.I.H. 7	A MC 79356 ✓	180	44	20	13N	3W
V.I.H. 8	A MC 79357 ✓	180	45	20	13N	3W
V.I.H. 9	A MC 79358 ✓	180	46	20	13N	3W
V.I.H. 10	A MC 79359 ✓	180	47	20	13N	3W
V.I.H. 11	A MC 79360 ✓	180	48	20	13N	3W
V.I.H. 12	A MC 79361 ✓	180	49	20	13N	3W
V.I.H. 13	A MC 79362 ✓	180	50	20	13N	3W
V.I.H. 14	A MC 79363 ✓	180	51	20	13N	3W
V.I.H. 15	A MC 79364 ✓	180	52	20	13N	3W
V.I.H. 16	A MC 79365 ✓	180	53	20	13N	3W
V.I.H. 17	A MC 79366 ✓	181	156	20	13N	3W
V.I.H. 18	A MC 79367 ✓	181	157	20	13N	3W
V.I.H. 19	A MC 79368 ✓	181	158	20	13N	3W
V.I.H. 20	A MC 79369 ✓	181	159	20	13N	3W
V.I.H. 21 Amended	A MC 79370 ✓	181	293	20	13N	3W
V.I.H. 22	A MC 79371 ✓	181	161	20	13N	3W
V.I.H. 23	A MC 79372 ✓	181	162	29	13N	3W
V.I.H. 24	A MC 79373 ✓	181	163	29	13N	3W
V.I.H. 25	A MC 79374 ✓	181	164	29	13N	3W
V.I.H. 26	A MC 79375 ✓	181	165	29	13N	3W
V.I.H. 27	A MC 79376 ✓	181	166	29	13N	3W
V.I.H. 28	A MC 79377 ✓	181	167	29	13N	3W
V.I.H. 29	A MC 79378 ✓	181	168	29	13N	3W
V.I.H. 30	A MC 79379 ✓	181	169	29	13N	3W
V.I.H. 31	A MC 79380 ✓	181	170	29	13N	3W
V.I.H. 32	A MC 79381 ✓	181	171	29	13N	3W
V.I.H. 33	A MC 79382 ✓	181	172	29	13N	3W
V.I.H. 34	A MC 79383 ✓	181	173	29	13N	3W
V.I.H. 35	A MC 79384 ✓	181	174	29	13N	3W
V.I.H. 36	A MC 79385 ✓	181	175	29	13N	3W
V.I.H. 37	A MC 79386 ✓	181	176	29	13N	3W
V.I.H. 38	A MC 79387 ✓	181	177	29	13N	3W
V.I.H. 39	A MC 79388 ✓	181	178	29	13N	3W
V.I.H. 40	A MC 79389 ✓	181	179	29	13N	3W
V.I.H. 41	A MC 79390 ✓	181	180	28	13N	3W
V.I.H. 42	A MC 79391 ✓	181	181	28	13N	3W
V.I.H. 43	A MC 79392 ✓	181	182	28	13N	3W
V.I.H. 44	A MC 79393 ✓	181	183	28	13N	3W

RECEIVED  
 B.L.M. AZ STATE OFFICE  
 DEC 05 1986  
 7:45 A.M.  
 PHOENIX, ARIZONA

Claim Name	B. L. M. Fractional No.	Recorded		Location Notice Posted (G&SRB&M)		
		Docket	Page	Section	Township	Range
V.I.H. 45	A MC 79394	181	184	28	13N	3W
V.I.H. 46	A MC 79395	181	185	28	13N	3W
V.I.H. 47	A MC 79396	181	186	28	13N	3W
V.I.H. 48	A MC 79397	181	187	28	13N	3W
V.I.H. 49	A MC 79398	181	188	28	13N	3W
V.I.H. 50	A MC 79399	181	189	28	13N	3W
V.I.H. 51	A MC 79400	181	190	28	13N	3W
V.I.H. 52	A MC 79401	181	191	28	13N	3W
V.I.H. 53	A MC 79402	181	192	28	13N	3W
V.I.H. 54	A MC 79403	181	193	28	13N	3W
V.I.H. 55	A MC 79404	181	194	28	13N	3W
V.I.H. 56	A MC 79405	181	195	28	13N	3W
V.I.H. 57	A MC 79406	181	196	21	13N	3W
V.I.H. 58	A MC 79407	191	551	17	13N	3W
V.I.H. 59	A MC 79408	191	552	17	13N	3W
V.I.H. 60	A MC 79409	191	553	20	13N	3W
V.I.H. 61	A MC 79410	191	554	20	13N	3W
V.I.H. 62	A MC 79411	191	555	20	13N	3W
V.I.H. 63	A MC 79412	200	328	21	13N	3W
V.I.H. 64	A MC 79413	200	329	21	13N	3W
V.I.H. 65	A MC 79414	200	330	21	13N	3W
V.I.H. 66	A MC 79415	200	331	21	13N	3W
V.I.H. 67	A MC 79416	200	332	21	13N	3W
V.I.H. 67-A	A MC 79422	868	770	21	13N	3W
V.I.H. 68	A MC 79417	200	333	21	13N	3W
V.I.H. 68-A Amended	A MC 79423	971	314	21	13N	3W
V.I.H. 69	A MC 79418	203	566	16	13N	3W
V.I.H. 70	A MC 79419	634	191	16	13N	3W
V.I.H. 71	A MC 79420	847	990	16	13N	3W
V.I.H. 72	A MC 79421	1017	785	16	13N	3W
V.I.H. Fraction No. 1	A MC 79424	634	190	20	13N	3W
Cee Bee No. 1	A MC 79425	613	283	21	13N	3W
Cee Bee No. 2	A MC 79426	613	284	21	13N	3W
Cee Bee No. 3	A MC 79427	613	285	21	13N	3W
Cee Bee No. 4	A MC 79428	613	286	21	13N	3W
Cee Bee No. 5	A MC 79429	613	287	21	13N	3W
Cee Bee No. 6	A MC 79430	613	288	21	13N	3W
Cee Bee No. 7	A MC 79431	613	289	21	13N	3W
Cee Bee No. 8	A MC 79432	613	290	21	13N	3W
Cee Bee No. 9	A MC 79433	613	291	21	13N	3W
Cee Bee No. 10	A MC 79434	613	292	21	13N	3W
Cee Bee No. 11	A MC 79435	613	293	28	13N	3W
Cee Bee No. 12	A MC 79436	613	294	28	13N	3W
Cee Bee No. 13	A MC 79437	613	295	28	13N	3W
Cee Bee No. 14	A MC 79438	613	296	28	13N	3W
Cee Bee No. 15	A MC 79439	613	297	28	13N	3W
Cee Bee No. 16	A MC 79440	613	298	28	13N	3W
Cee Bee No. 17	A MC 79441	613	299	28	13N	3W
Cee Bee No. 18	A MC 79442	613	300	28	13N	3W
Cee Bee No. 19	A MC 79443	613	301	33	13N	3W
Cee Bee No. 20	A MC 79444	613	302	33	13N	3W
Cee Bee No. 21	A MC 79445	613	303	33	13N	3W
Cee Bee No. 22	A MC 79446	613	304	33	13N	3W
Cee Bee No. 23	A MC 79447	613	305	33	13N	3W
Cee Bee No. 24	A MC 79448	613	306	33	13N	3W
Cee Bee No. 25	A MC 79449	613	307	33	13N	3W
Cee Bee No. 26	A MC 79450	613	308	33	13N	3W
Cee Bee No. 27	A MC 79451	613	309	33	13N	3W
Cee Bee No. 28	A MC 79452	613	310	33	13N	3W
Cee Bee No. 29	A MC 79453	613	311	33	13N	3W
Cee Bee No. 30	A MC 79454	613	312	33	13N	3W
Cee Bee No. 31	A MC 79455	613	313	33	13N	3W
Cee Bee No. 32	A MC 79456	613	314	33	13N	3W

Claim Name	B. L. M. Serial No.	Recorded		Location Notice Posted (G&SRB&M)		
		Docket	Page	Section	Township	Range
Cee Bee No. 33	A MC 79457 ✓	613	315	33	13N	3W
Cee Bee No. 34	A MC 79458 ✓	613	316	33	13N	3W
Cee Bee No. 35	A MC 79459 ✓	613	317	33	13N	3W
Cee Bee No. 36	A MC 79460 ✓	613	318	33	13N	3W
Cee Bee No. 37 Amended	A MC 79461 ✓	634	170	32	13N	3W
Cee Bee No. 38	A MC 79462 ✓	613	320	32	13N	3W
Cee Bee No. 39	A MC 79463 ✓	613	321	32	13N	3W
Cee Bee No. 40	A MC 79464 ✓	613	322	32	13N	3W
Cee Bee No. 41	A MC 79465 ✓	613	323	32	13N	3W
Cee Bee No. 42	A MC 79466 ✓	613	324	32	13N	3W
Cee Bee No. 43	A MC 79467 ✓	613	325	32	13N	3W
Cee Bee No. 44 Amended	A MC 79468 ✓	634	171	32	13N	3W
Cee Bee No. 45	A MC 79469 ✓	613	327	32	13N	3W
Cee Bee No. 46	A MC 79470 ✓	613	328	32	13N	3W
Cee Bee No. 46-A	A MC 79681 ✓	789	407	32	13N	3W
Cee Bee No. 47 Amended	A MC 79471 ✓	613	329	32	13N	3W
Cee Bee No. 47-A	A MC 79682 ✓	789	408	32	13N	3W
Cee Bee No. 48	A MC 79472 ✓	613	330	32	13N	3W
Cee Bee No. 48-A	A MC 79683 ✓	789	409	32	13N	3W
Cee Bee No. 49	A MC 79473 ✓	613	331	32	13N	3W
Cee Bee No. 49-A	A MC 79684 ✓	613	331	32	13N	3W
Cee Bee No. 52	A MC 79474 ✓	613	332	32	13N	3W
Cee Bee No. 52-A	A MC 79685 ✓	789	411	32	13N	3W
Cee Bee No. 53 Amended	A MC 79475 ✓	613	333	32	13N	3W
Cee Bee No. 53-A	A MC 79686 ✓	789	412	32	13N	3W
Cee Bee No. 54	A MC 79476 ✓	613	334	32	13N	3W
Cee Bee No. 54-A	A MC 79687 ✓	789	413	32	13N	3W
Cee Bee No. 55	A MC 79477 ✓	613	335	32	13N	3W
Cee Bee No. 55-A	A MC 79688 ✓	789	414	32	13N	3W
Cee Bee No. 56	A MC 79478 ✓	613	336	32	13N	3W
Cee Bee No. 57	A MC 79479 ✓	613	337	32	13N	3W
Cee Bee No. 58	A MC 79480 ✓	613	338	32	13N	3W
Cee Bee No. 59	A MC 79481 ✓	613	339	32	13N	3W
Cee Bee No. 60	A MC 79482 ✓	613	340	30	13N	3W
Cee Bee No. 61	A MC 79483 ✓	613	341	29	13N	3W
Cee Bee No. 62	A MC 79484 ✓	613	342	29	13N	3W
Cee Bee No. 63	A MC 79485 ✓	613	343	30	13N	3W
Cee Bee No. 64	A MC 79486 ✓	613	344	31	13N	3W
Cee Bee No. 65	A MC 79487 ✓	613	345	31	13N	3W
Cee Bee No. 66	A MC 79488 ✓	613	346	31	13N	3W
Cee Bee No. 67	A MC 79489 ✓	613	347	31	13N	3W
Cee Bee No. 68	A MC 79490 ✓	613	348	31	13N	3W
Cee Bee No. 68-A	A MC 79689 ✓	789	415	31	13N	3W
Cee Bee No. 69	A MC 79491 ✓	613	349	31	13N	3W
Cee Bee No. 70	A MC 79492 ✓	613	350	31	13N	3W
Cee Bee No. 71	A MC 79493 ✓	613	351	31	13N	3W
Cee Bee No. 71-A	A MC 79690 ✓	789	416	31	13N	3W
Cee Bee No. 72	A MC 79494 ✓	613	352	31	13N	3W
Cee Bee No. 72-A	A MC 79691 ✓	789	417	31	13N	3W
Cee Bee No. 73	A MC 79495 ✓	613	353	31	13N	3W
Cee Bee No. 74	A MC 79496 ✓	613	354	31	13N	3W
Cee Bee No. 75	A MC 79497 ✓	613	355	31	13N	3W

RECEIVED  
 B.L.M. AZ STATE OFFICE  
 DEC 05 1986  
 7:45 A.M.  
 PHOENIX, ARIZONA

Claim Name	B. L. M. Serial No.	Recorded		Location Notice Posted (G&SRB&M)		
		Docket	Page	Section	Township	Range
Cee Bee No. 75-A	A MC 79692 ✓	789	418	31	13N	3W
Cee Bee No. 76	A MC 79498 ✓	613	356	31	13N	3W
Cee Bee No. 76-A	A MC 79693 ✓	789	419	31	13N	3W
Cee Bee No. 77	A MC 79499 ✓	613	357	31	13N	3W
Cee Bee No. 78	A MC 79500 ✓	613	358	31	13N	3W
Cee Bee No. 79	A MC 79501 ✓	613	359	31	13N	3W
Cee Bee No. 80	A MC 79502 ✓	613	360	31	13N	3W
Cee Bee No. 81	A MC 79503 ✓	613	361	31	13N	3W
Cee Bee No. 82	A MC 79504 ✓	613	362	31	13N	3W
Cee Bee No. 83	A MC 79505 ✓	613	363	31	13N	3W
Cee Bee No. 83-A	A MC 79694 ✓	789	421	31	13N	3W
Cee Bee No. 84	A MC 79506 ✓	613	364	31	13N	3W
Cee Bee No. 84-A	A MC 79695 ✓	789	420	31	13N	3W
Cee Bee No. 85	A MC 79507 ✓	613	365	31	13N	3W
Cee Bee No. 86	A MC 79508 ✓	613	366	31	13N	3W
Cee Bee No. 87	A MC 79509 ✓	613	367	31	13N	3W
Cee Bee No. 88	A MC 79510 ✓	613	368	31	13N	3W
Cee Bee No. 89	A MC 79511 ✓	613	369	31	13N	3W
Cee Bee No. 90	A MC 79512 ✓	613	370	31	13N	3W
Cee Bee No. 90-A	A MC 79696 ✓	789	430	31	13N	3W
Cee Bee No. 91	A MC 79513 ✓	613	371	31	13N	3W
Cee Bee No. 91-A	A MC 79697 ✓	789	422	31	13N	3W
Cee Bee No. 92	A MC 79514 ✓	613	372	31	13N	3W
Cee Bee No. 92-A	A MC 79698 ✓	789	423	31	13N	3W
Cee Bee No. 93	A MC 79515 ✓	613	373	31	13N	3W
Cee Bee No. 94	A MC 79516 ✓	613	374	31	13N	3W
Cee Bee No. 94-A	A MC 79699 ✓	789	429	31	13N	3W
Cee Bee No. 95	A MC 79517 ✓	613	375	31	13N	3W
Cee Bee No. 95-A	A MC 79700 ✓	789	424	31	13N	3W
Cee Bee No. 96	A MC 79518 ✓	613	376	31	13N	3W
Cee Bee No. 96-A	A MC 79701 ✓	789	425	31	13N	3W
Cee Bee No. 97	A MC 79519 ✓	613	377	31	13N	3W
Cee Bee No. 97-A	A MC 79702 ✓	789	428	31	13N	3W
Cee Bee No. 98	A MC 79520 ✓	613	378	31	13N	3W
Cee Bee No. 98-A	A MC 79703 ✓	789	427	31	13N	3W
Cee Bee No. 99	A MC 79521 ✓	613	379	31	13N	3W
Cee Bee No. 99-A	A MC 79704 ✓	789	426	31	13N	3W
Cee Bee No. 100	A MC 79522 ✓	613	380	31	13N	3W
Cee Bee No. 101	A MC 79523 ✓	613	381	31	13N	3W
Cee Bee No. 102	A MC 79524 ✓	613	382	31	13N	3W
Cee Bee No. 103	A MC 79525 ✓	613	383	31	13N	3W
Cee Bee No. 104	A MC 79526 ✓	613	384	30	13N	3W
Cee Bee No. 105	A MC 79527 ✓	613	385	30	13N	3W
Cee Bee No. 106	A MC 79528 ✓	613	386	30	13N	3W
Cee Bee No. 107	A MC 79529 ✓	613	387	30	13N	3W
Cee Bee No. 108	A MC 79530 ✓	613	388	30	13N	3W
Cee Bee No. 109	A MC 79531 ✓	613	389	30	13N	3W
Cee Bee No. 110	A MC 79532 ✓	613	390	30	13N	3W
Cee Bee No. 111	A MC 79533 ✓	613	391	30	13N	3W
Cee Bee No. 112	A MC 79534 ✓	613	392	30	13N	3W
Cee Bee No. 113	A MC 79535 ✓	613	393	30	13N	3W
Cee Bee No. 114	A MC 79536 ✓	613	394	30	13N	3W
Cee Bee No. 115	A MC 79537 ✓	613	395	30	13N	3W
Cee Bee No. 116	A MC 79538 ✓	613	396	30	13N	3W
Cee Bee No. 117	A MC 79539 ✓	613	397	30	13N	3W

RECEIVED  
B.L.M. AZ STATE OFFICE  
DEC 05 1986  
7:45 A.M.  
PHOENIX, ARIZONA

Claim Name	B. L. M. Serial No.	Recorded		Location Notice Posted (G&SRB&M)		
		Docket	Page	Section	Township	Range
Cee Bee No. 118	A MC 79540 ✓	613	398	19	13N	3W
Cee Bee No. 119	A MC 79541 ✓	613	399	19	13N	3W
Cee Bee No. 120	A MC 79542 ✓	613	400	19	13N	3W
Cee Bee No. 121	A MC 79543 ✓	613	401	19	13N	3W
Cee Bee No. 122	A MC 79544 ✓	613	402	19	13N	3W
Cee Bee No. 123 Amended	A MC 79545 ✓	634	175	30	13N	3W
Cee Bee No. 124 Amended	A MC 79546 ✓	634	176	30	13N	3W
Cee Bee No. 125	A MC 79547 ✓	613	405	30	13N	3W
Cee Bee No. 126	A MC 79548 ✓	613	506	30	13N	3W
Cee Bee No. 127	A MC 79549 ✓	613	407	30	13N	3W
Cee Bee No. 128	A MC 79550 ✓	613	408	30	13N	3W
Cee Bee No. 129	A MC 79551 ✓	613	409	30	13N	3W
Cee Bee No. 130	A MC 79552 ✓	613	410	30	13N	3W
Cee Bee No. 131	A MC 79553 ✓	613	411	19	13N	3W
Cee Bee No. 132	A MC 79554 ✓	613	412	19	13N	3W
Cee Bee No. 133	A MC 79555 ✓	613	413	19	13N	3W
Cee Bee No. 134	A MC 79556 ✓	613	414	19	13N	3W
Cee Bee No. 135	A MC 79557 ✓	613	415	19	13N	3W
Cee Bee No. 136	A MC 79558 ✓	613	416	19	13N	3W
Cee Bee No. 137	A MC 79559 ✓	613	417	19	13N	3W
Cee Bee No. 137-A	A MC 79705 ✓	648	880	19	13N	3W
Cee Bee No. 138	A MC 79560 ✓	613	418	19	13N	3W
Cee Bee No. 138-A	A MC 79706 ✓	648	881	19	13N	3W
Cee Bee No. 139	A MC 79561 ✓	613	419	19	13N	3W
Cee Bee No. 140	A MC 79562 ✓	613	420	30	13N	3W
Cee Bee No. 141	A MC 79563 ✓	613	421	30	13N	3W
Cee Bee No. 141-A	A MC 79707 ✓	648	882	30	13N	3W
Cee Bee No. 142	A MC 79564 ✓	613	422	30	13N	3W
Cee Bee No. 142-A	A MC 79708 ✓	648	883	30	13N	3W
Cee Bee No. 143	A MC 79565 ✓	613	423	30	13N	3W
Cee Bee No. 144	A MC 79566 ✓	613	424	30	13N	3W
Cee Bee No. 145	A MC 79567 ✓	613	425	30	13N	3W
Cee Bee No. 146	A MC 79568 ✓	613	426	30	13N	3W
Cee Bee No. 147	A MC 79569 ✓	613	427	30	13N	3W
Cee Bee No. 148	A MC 79570 ✓	613	428	19	13N	3W
Cee Bee No. 149	A MC 79571 ✓	613	429	19	13N	3W
Cee Bee No. 149-A	A MC 79709 ✓	648	884	19	13N	3W
Cee Bee No. 150	A MC 79572 ✓	613	430	19	13N	3W
Cee Bee No. 151	A MC 79573 ✓	613	431	19	13N	3W
Cee Bee No. 152	A MC 79574 ✓	613	432	20	13N	3W
Cee Bee No. 153	A MC 79575 ✓	613	433	20	13N	3W
Cee Bee No. 154	A MC 79576 ✓	613	434	20	13N	3W
Cee Bee No. 155	A MC 79577 ✓	613	435	20	13N	3W
Cee Bee No. 156	A MC 79578 ✓	613	436	17	13N	3W
Cee Bee No. 157	A MC 79579 ✓	613	437	17	13N	3W
Cee Bee No. 158	A MC 79580 ✓	613	438	17	13N	3W
Cee Bee No. 159	A MC 79581 ✓	613	439	17	13N	3W
Cee Bee No. 160	A MC 79582 ✓	613	440	17	13N	3W
Cee Bee No. 160-A	A MC 79710 ✓	618	365	17	13N	3W
Cee Bee No. 161	A MC 79583 ✓	613	441	17	13N	3W
Cee Bee No. 161-A	A MC 79711 ✓	634	177	17	13N	3W
Cee Bee No. 162	A MC 79584 ✓	613	442	17	13N	3W
Cee Bee No. 163	A MC 79585 ✓	613	443	17	13N	3W
Cee Bee No. 164	A MC 79586 ✓	613	444	17	13N	3W

RECEIVED  
 B.L.M. AZ STATE OFFICE  
 DEC 05 1986  
 7:45 A.M.  
 PHOENIX, ARIZONA

Claim Name	B. L. M. Serial No.	Recorded		Location Notice Posted (G&SRB&M)		
		Docket	Page	Section	Township	Range
Cee Bee No. 164-A	A MC 79712 ✓	618	367	17	13N	3 W
Cee Bee No. 165	A MC 79587 ✓	613	445	17	13N	3 W
Cee Bee No. 166 Amended	A MC 79588 ✓	634	172	17	13N	3 W
Cee Bee No. 167	A MC 79589 ✓	613	447	19	12½N	3 W
Cee Bee No. 168	A MC 79590 ✓	613	448	19	12½N	3 W
Cee Bee No. 169	A MC 79591 ✓	613	449	19	12½N	3 W
Cee Bee No. 170	A MC 79592 ✓	613	450	19	12½N	3 W
Cee Bee No. 171	A MC 79593 ✓	613	451	19	12½N	3 W
Cee Bee No. 172	A MC 79594 ✓	613	452	19	12½N	3 W
Cee Bee No. 173	A MC 79595 ✓	613	453	19	12½N	3 W
Cee Bee No. 174	A MC 79596 ✓	613	454	19	12½N	3 W
Cee Bee No. 175	A MC 79597 ✓	613	455	30	12½N	3 W
Cee Bee No. 176	A MC 79598 ✓	613	456	30	12½N	3 W
Cee Bee No. 177	A MC 79599 ✓	613	457	30	12½N	3 W
Cee Bee No. 178	A MC 79600 ✓	613	458	30	12½N	3 W
Cee Bee No. 179	A MC 79601 ✓	613	459	30	12½N	3 W
Cee Bee No. 180	A MC 79602 ✓	613	460	30	12½N	3 W
Cee Bee No. 181	A MC 79603 ✓	613	461	30	12½N	3 W
Cee Bee No. 182	A MC 79604 ✓	613	462	30	12½N	3 W
Cee Bee No. 183	A MC 79605 ✓	613	463	30	12½N	3 W
Cee Bee No. 184	A MC 79606 ✓	613	464	30	12½N	3 W
Cee Bee No. 185	A MC 79607 ✓	613	465	19	12½N	3 W
Cee Bee No. 186	A MC 79608 ✓	613	466	19	12½N	3 W
Cee Bee No. 187	A MC 79609 ✓	613	467	19	12½N	3 W
Cee Bee No. 188	A MC 79610 ✓	613	468	19	12½N	3 W
Cee Bee No. 189	A MC 79611 ✓	613	469	19	12½N	3 W
Cee Bee No. 190	A MC 79612 ✓	613	470	19	12½N	3 W
Cee Bee No. 191	A MC 79613 ✓	613	471	19	12½N	3 W
Cee Bee No. 192	A MC 79614 ✓	613	472	19	12½N	3 W
Cee Bee No. 193	A MC 79615 ✓	613	473	30	12½N	3 W
Cee Bee No. 194	A MC 79616 ✓	613	473	30	12½N	3 W
Cee Bee No. 195	A MC 79617 ✓	613	475	30	12½N	3 W
Cee Bee No. 196	A MC 79618 ✓	613	476	30	12½N	3 W
Cee Bee No. 197	A MC 79619 ✓	613	477	30	12½N	3 W
Cee Bee No. 198	A MC 79620 ✓	613	478	30	12½N	3 W
Cee Bee No. 199	A MC 79621 ✓	613	479	30	12½N	3 W
Cee Bee No. 200	A MC 79622 ✓	613	480	30	12½N	3 W
Cee Bee No. 201	A MC 79623 ✓	613	481	30	12½N	3 W
Cee Bee No. 202	A MC 79624 ✓	613	482	30	12½N	3 W
Cee Bee No. 203 Amended	A MC 79625 ✓	634	178	20	12½N	3 W
Cee Bee No. 204 Amended	A MC 79626 ✓	634	179	20	12½N	3 W
Cee Bee No. 205 Amended	A MC 79627 ✓	634	180	20	12½N	3 W
Cee Bee No. 206 Amended	A MC 79628 ✓	634	181	20	12½N	3 W
Cee Bee No. 207 Amended	A MC 79629 ✓	634	182	20	12½N	3 W
Cee Bee No. 208 Amended	A MC 79630 ✓	634	183	20	12½N	3 W
Cee Bee No. 209 Amended	A MC 79631 ✓	634	184	20	12½N	3 W
Cee Bee No. 210 Amended	A MC 79632 ✓	623	185	20	12½N	3 W
Cee Bee No. 211	A MC 79633 ✓	613	491	29	12½N	3 W
Cee Bee No. 212	A MC 79634 ✓	613	492	29	12½N	3 W
Cee Bee No. 213	A MC 79635 ✓	613	493	29	12½N	3 W
Cee Bee No. 214	A MC 79636 ✓	613	494	29	12½N	3 W
Cee Bee No. 215	A MC 79637 ✓	613	495	29	12½N	3 W

RECEIVED  
 B.L.M. AZ STATE OFFICE  
 DEC 05 1986  
 7:45 A.M.  
 PHOENIX, ARIZONA



Claim Name	B. L. M. Serial No.	Recorded		Location Notice Posted (G&SRB&M)		
		Docket	Page	Section	Township	Range
Cee Bee No. 216	A MC 79638	613	496	29	12½N	3W
Cee Bee No. 217	A MC 79639	613	497	29	12½N	3W
Cee Bee No. 218	A MC 79640	613	498	29	12½N	3W
Cee Bee No. 219	A MC 79641	613	499	29	12½N	3W
Cee Bee No. 220	A MC 79642	613	500	29	12½N	3W
Cee Bee No. 221	A MC 79643	613	501	20	12½N	3W
Cee Bee No. 222	A MC 79644	613	502	20	12½N	3W
Cee Bee No. 223	A MC 79645	613	503	20	12½N	3W
Cee Bee No. 224	A MC 79646	613	504	20	12½N	3W
Cee Bee No. 225	A MC 79647	613	505	20	12½N	3W
Cee Bee No. 226	A MC 79648	613	506	20	12½N	3W
Cee Bee No. 227	A MC 79649	613	507	20	12½N	3W
Cee Bee No. 228	A MC 79650	613	508	20	12½N	3W
Cee Bee No. 229	A MC 79651	613	509	29	12½N	3W
Cee Bee No. 230	A MC 79652	613	510	29	12½N	3W
Cee Bee No. 231	A MC 79653	613	511	29	12½N	3W
Cee Bee No. 232	A MC 79654	613	512	29	12½N	3W
Cee Bee No. 233	A MC 79655	613	513	29	12½N	3W
Cee Bee No. 234	A MC 79656	613	514	29	12½N	3W
Cee Bee No. 235	A MC 79657	613	515	29	12½N	3W
Cee Bee No. 236	A MC 79658	613	516	29	12½N	3W
Cee Bee No. 237	A MC 79659	613	517	29	12½N	3W
Cee Bee No. 238	A MC 79660	613	518	29	12½N	3W
Cee Bee No. 239	A MC 79661	613	519	21	12½N	3W
Cee Bee No. 240	A MC 79662	613	520	21	12½N	3W
Cee Bee No. 241	A MC 79663	613	521	21	12½N	3W
Cee Bee No. 242	A MC 79664	613	522	21	12½N	3W
Cee Bee No. 243	A MC 79665	613	523	28	12½N	3W
Cee Bee No. 244	A MC 79666	613	524	28	12½N	3W
Cee Bee No. 245	A MC 79667	613	525	28	12½N	3W
Cee Bee No. 246	A MC 79668	613	526	28	12½N	3W
Cee Bee No. 247	A MC 79669	613	527	28	12½N	3W
Cee Bee No. 248	A MC 79670	613	528	29	13N	3W
Cee Bee No. 249	A MC 79671	613	529	29	13N	3W
Cee Bee No. 250	A MC 79672	613	530	29	13N	3W
Cee Bee No. 251	A MC 79673	613	531	29	13N	3W
Cee Bee No. 252	A MC 79674	613	532	32	13N	3W
Cee Bee No. 253	A MC 79675	613	533	32	13N	3W
Cee Bee No. 254	A MC 79676	613	534	32	13N	3W
Cee Bee No. 255	A MC 79677	613	535	32	13N	3W
Cee Bee No. 256	A MC 79678	613	536	32	13N	3W
Cee Bee No. 257	A MC 79679	613	537	32	13N	3W
Cee Bee No. 258	A MC 79680	613	538	32	13N	3W
Cee Bee No 1 Fraction	A MC 79713	613	280	20	13N	3W
Cee Bee No. 2 Fraction	A MC 79714	613	281	20	13N	3W
Cee Bee No. 3 Fraction	A MC 79715	613	282	20	13N	3W
Dixie Lue No. 1	A MC 79717	282	67	30	13N	3W
Blue Bird No. 2	A MC 79718	282	68	31	13N	3W
Blue Bird No. 3	A MC 79719	282	69	31	13N	3W
Blue Bird No. 4	A MC 79720	282	70	30	13N	3W
Blue Bird No. 5	A MC 79721	282	71	30	13N	3W
Blue Bird No. 6	A MC 79722	282	72	13	13N	4W
Blue Bird No. 7	A MC 79723	282	73	13	13N	4W
Annie	A MC 79724	152	243	20	13N	3W
Victoria No. 8	A MC 79727	640	531	21	13N	3W
Victoria No. 8-A Amended	A MC 79728	875	99	21	13N	3W
Vista X	A MC 79731	990	477	16	13N	3W


RECEIVED  
 BLM. AZ STATE OFFICE  
 -DEC 05 1986  
 7:45 A.M.  
 PHOENIX, ARIZONA

800-1879 PAGE 209

That all of said claims are owned by Phelps Dodge Corporation; that said claims described above with an "A" suffix are either relocations or amendments of the above described claims of the same number; that commencing on May 19, 1986 and continuing with reasonable diligence and without unnecessary interruptions or delays through June 16, 1986 in excess of \$34,400.00 worth of work and improvements were done and performed on and for the benefit of the above named mining claims within a contiguous group and that said work and improvements amounted to more than \$100.00 for each mining claim within the contiguous group and at least said amount was allocated to each allocated to each of the mining claims.

Work requirements on said 344 contiguous unpatented lode mining claims were fulfilled by core drilling operations in holes 52-60 and 56-60. Work involved road and site preparation and drilling from surface to total depths of 820 feet and 860 feet in holes 52-60 and 56-60, respectively. Road and site preparations were performed by Phelps Dodge Corporation and core drilling was performed by Joy Manufacturing Company of Tucson, Arizona. In excess of \$34,400 was spent.

Said labor was performed and improvements made in good faith at the expense of Phelps Dodge Corporation for the purpose of exploring, improving and developing said contiguous group of mining claims and was intended as annual labor and improvements for each and all of the above described unpatented lode mining claims for the assessment year ending at 12:00 o'clock Meridian, September 1, 1986.

  
General Superintendent

State of Arizona )  
                          ) ss  
Cochise County )

Subscribed and sworn to before me this 24th day of November, 1986.

  
Notary Public

My commission expires: My Commission Expires Jan. 11, 1988



RECEIVED  
BLM. AZ STATE OFFICE  
DEC 05 1986  
7:45 A.M.  
PHOENIX, ARIZONA

BOOK 1879 PAGE 210

06-15

1399-936

850294  
79732

RECEIVED  
B.L.M. AZ STATE OFFICE  
DEC 0 1986  
7:45 A.M.  
PHOENIX, ARIZONA

AFFIDAVIT OF LABOR PERFORMED AND IMPROVEMENTS MADE

STATE OF ARIZONA )  
                          ) ss.  
COUNTY OF COCHISE )

J. H. Ladd, General Superintendent, Copper Queen Branch, Phelps Dodge Corporation, being duly sworn, deposes and says that he is a citizen of the United States of America and more than twenty-one years of age, and resides at Bisbee, in Cochise County, State of Arizona, and is personally acquainted with the following mining claim, situated in the Bunker Hill Mining District, Pinal County, State of Arizona, the location and notices of which are recorded in the office of the County Recorder of said county in the book and page shown:

Name of Claim	B.L.M. Serial No.	Recorded		Sec	T	R
		Docket	Page			
Zella ) Zella A ) - Same claim	A MC 79732	554 837	895 174	3	8S	18E

That the aforesaid mining claim is owned by the Phelps Dodge Corporation; that the said claim is part of a contiguous group of mining claims; that on August 9 & 10 1986 a total in excess of \$100.00 worth of work and improvements was done and performed for the benefit of said mining claim; said work and improvements were made by and at the expense of the Phelps Dodge Corporation for the purpose of complying with the laws of the United States pertaining to annual assessment work as follows:


The work and improvements consisted of road work to drill site by Virgil E. Mercer, Box 158, Mammoth, Arizona 85618 and was intended as annual labor and improvements for said unpatented lode mining claim for the assessment year ending at 12:00 o'clock Meridian, September 1, 1986.

J. H. Ladd  
J. H. Ladd, General Superintendent  
Phelps Dodge Corporation

STATE OF ARIZONA )  
COUNTY OF COCHISE) ss.

Subscribed and sworn to before me this 4th day of November, 1986.  
by J. H. Ladd.

Osahell J. Mc Gregor  
Notary Public



My Commission Expires  
My Commission Expires Jan. 11, 1988

Phelps Highway 192  
Bisbee Co 85603

06-00

1318-969

811099

78902

SC

RECEIVED

PH M AZ STATE OFFICE

NOV 22 1985

7:45 A.M.

PHOENIX, ARIZONA

Form Sent to OSC

AFFIDAVIT OF LABOR PERFORMED AND IMPROVEMENTS MADE

STATE OF ARIZONA )  
                          ) ss.  
COUNTY OF COCHISE )

J. H. Ladd, General Superintendent, Copper Queen Branch, Phelps Dodge Corporation, being duly sworn, deposes and says that he is a citizen of the United States of America and more than twenty-one years of age, and resides at Bisbee, in Cochise County, State of Arizona, and is personally acquainted with the following mining claim, situated in the Bunker Hill Mining District, Pinal County, State of Arizona, the location and notices of which are recorded in the office of the County Recorder of said county in the book and page shown:

Name of Claim	B.L.M. Serial No.	Recorded		Sec	T	R
		Docket	Page			
Zella ) Zella A ) - Same claim	A MC 79732 ✓	554 837	895 174	3	8S	18E

That the aforesaid mining claim is owned by the Phelps Dodge Corporation; that the said claim is part of a contiguous group of mining claims; that on August 31, 1985 a total in excess of \$100.00 worth of work and improvements was done and performed for the benefit of said mining claim; said work and improvements were made by and at the expense of the Phelps Dodge Corporation for the purpose of complying with the laws of the United States pertaining to annual assessment work as follows:


The work and improvements consisted of road work to drill site by Virgil E. Mercer, Box 158, Mammoth, Arizona 85618 and was intended as annual labor and improvements for said unpatented lode mining claim for the assessment year ending at 12:00 o'clock Meridian, September 1, 1985.

J. H. Ladd  
J. H. Ladd, General Superintendent  
Phelps Dodge Corporation

STATE OF ARIZONA )  
COUNTY OF COCHISE) ss.

Subscribed and sworn to before me this 28th day of August 1985  
by J. H. Ladd.

Isabell J. Mc Gregor  
Notary Public



My Commission Expires  
My Commission Expires Jan. 11, 1988



NOV 22 1985

7:45 A.M.  
 PHOENIX, ARIZONA

78926 - 78933 ✓  
 78966 - 78981 ✓  
 79154 - 79161 ✓  
 79194 - 79209 ✓

Claim Name	B. L. M. Serial No.	Recorded		Location Notice Posted (G&SRB&M)		
		Docket	Page	Section	Township	Range
S.K.V. No. 25	A MC 78926 ✓	613	564	24	13N	4W
S.K.V. No. 25-A	A MC 79154 ✓	787	719	24	13N	4W
S.K.V. No. 26	A MC 78927 ✓	613	565	24	13N	4W
S.K.V. No. 26-A	A MC 79155 ✓	787	720	24	13N	4W
S.K.V. No. 27	A MC 78928 ✓	613	566	24	13N	4W
S.K.V. No. 27-A	A MC 79156 ✓	787	721	24	13N	4W
S.K.V. No. 28	A MC 78929 ✓	613	567	24	13N	4W
S.K.V. No. 28-A	A MC 79157 ✓	787	722	24	13N	4W
S.K.V. No. 29	A MC 78930 ✓	613	568	24	13N	4W
S.K.V. No. 29-A	A MC 79158 ✓	787	723	24	13N	4W
S.K.V. No. 30	A MC 78931 ✓	613	569	24	13N	4W
S.K.V. No. 30-A	A MC 79159 ✓	787	724	24	13N	4W
S.K.V. No. 31	A MC 78932 ✓	613	570	24	13N	4W
S.K.V. No. 31-A	A MC 79160 ✓	787	725	24	13N	4W
S.K.V. No. 32	A MC 78933 ✓	613	571	24	13N	4W
S.K.V. No. 32-A	A MC 79161 ✓	787	726	24	13N	4W
S.K.V. No. 97	A MC 78966 ✓	613	636	25	13N	4W
S.K.V. No. 97-A	A MC 79194 ✓	778	659	25	13N	4W
S.K.V. No. 98	A MC 78967 ✓	613	637	25	13N	4W
S.K.V. No. 98-A	A MC 79195 ✓	778	660	25	13N	4W
S.K.V. No. 99	A MC 78968 ✓	613	638	25	13N	4W
S.K.V. No. 99-A	A MC 79196 ✓	778	661	25	13N	4W
S.K.V. No. 100	A MC 78969 ✓	613	639	25	13N	4W
S.K.V. No. 100-A	A MC 79197 ✓	778	662	25	13N	4W
S.K.V. No. 101	A MC 78970 ✓	613	640	25	13N	4W
S.K.V. No. 101-A	A MC 79198 ✓	778	663	25	13N	4W
S.K.V. No. 102	A MC 78971 ✓	613	641	25	13N	4W
S.K.V. No. 102-A	A MC 79199 ✓	778	664	25	13N	4W
S.K.V. No. 103	A MC 78972 ✓	613	642	25	13N	4W
S.K.V. No. 103-A	A MC 79200 ✓	778	665	25	13N	4W
S.K.V. No. 104	A MC 78973 ✓	613	643	25	13N	4W
S.K.V. No. 104-A	A MC 79201 ✓	778	666	25	13N	4W
S.K.V. No. 105	A MC 78974 ✓	613	644	25	13N	4W
S.K.V. No. 105-A	A MC 79202 ✓	778	667	25	13N	4W
S.K.V. No. 106	A MC 78975 ✓	613	645	25	13N	4W
S.K.V. No. 106-A	A MC 79203 ✓	778	668	25	13N	4W
S.K.V. No. 107	A MC 78976 ✓	613	646	25	13N	4W
S.K.V. No. 107-A	A MC 79204 ✓	778	669	25	13N	4W
S.K.V. No. 108	A MC 78977 ✓	613	647	25	13N	4W
S.K.V. No. 108-A	A MC 79205 ✓	778	670	25	13N	4W
S.K.V. No. 109	A MC 78978 ✓	613	648	25	13N	4W
S.K.V. No. 109-A	A MC 79206 ✓	779	459	25	13N	4W
S.K.V. No. 110	A MC 78979 ✓	613	649	25	13N	4W
S.K.V. No. 110-A	A MC 79207 ✓	779	460	25	13N	4W
S.K.V. No. 111	A MC 78980 ✓	613	650	25	13N	4W
S.K.V. No. 111-A	A MC 79208 ✓	779	461	25	13N	4W
S.K.V. No. 112	A MC 78981 ✓	613	651	25	13N	4W
S.K.V. No. 112-A	A MC 79209 ✓	779	462	25	13N	4W

78982 - 79005 ✓  
79210 - 79233

RECEIVED  
P. M. AZ STATE OFFICE  
NOV 22 1985  
7:45 A.M.  
PHOENIX, ARIZONA

Claim Name	B. L. M. Serial No.	Recorded		Location Notice Posted (G&SRB&M)		
		Docket	Page	Section	Township	Range
S.K.V. No. 113	A MC 78982 ✓	613	652	25	13N	4W
S.K.V. No. 113-A	A MC 79210 ✓	787	647	25	13N	4W
S.K.V. No. 114	A MC 78983 ✓	613	653	25	13N	4W
S.K.V. No. 114-A	A MC 79211 ✓	787	648	25	13N	4W
S.K.V. No. 115	A MC 78984 ✓	613	654	25	13N	4W
S.K.V. No. 115-A	A MC 79212 ✓	787	649	25	13N	4W
S.K.V. No. 116	A MC 78985 ✓	613	654-A	25	13N	4W
S.K.V. No. 116-A	A MC 79213 ✓	787	650	25	13N	4W
S.K.V. No. 117	A MC 78986 ✓	613	655	25	13N	4W
S.K.V. No. 117-A	A MC 79214 ✓	787	651	25	13N	4W
S.K.V. No. 118	A MC 78987 ✓	613	656	25	13N	4W
S.K.V. No. 118-A	A MC 79215 ✓	787	652	25	13N	4W
S.K.V. No. 119	A MC 78988 ✓	613	657	25	13N	4W
S.K.V. No. 119-A	A MC 79216 ✓	787	653	25	13N	4W
S.K.V. No. 120	A MC 78989 ✓	613	658	25	13N	4W
S.K.V. No. 120-A	A MC 79217 ✓	787	654	25	13N	4W
S.K.V. No. 121	A MC 78990 ✓	613	659	25	13N	4W
S.K.V. No. 121-A	A MC 79218 ✓	787	655	25	13N	4W
S.K.V. No. 122	A MC 78991 ✓	613	660	25	13N	4W
S.K.V. No. 122-A	A MC 79219 ✓	787	656	25	13N	4W
S.K.V. No. 123	A MC 78992 ✓	613	661	25	13N	4W
S.K.V. No. 123-A	A MC 79220 ✓	787	657	25	13N	4W
S.K.V. No. 124	A MC 78993 ✓	613	662	25	13N	4W
S.K.V. No. 124-A	A MC 79221 ✓	787	658	25	13N	4W
S.K.V. No. 125	A MC 78994 ✓	613	663	25	13N	4W
S.K.V. No. 125-A	A MC 79222 ✓	787	659	25	13N	4W
S.K.V. No. 126	A MC 78995 ✓	613	664	25	13N	4W
S.K.V. No. 126-A	A MC 79223 ✓	787	660	25	13N	4W
S.K.V. No. 127	A MC 78996 ✓	613	665	25	13N	4W
S.K.V. No. 127-A	A MC 79224 ✓	787	661	25	13N	4W
S.K.V. No. 128	A MC 78997 ✓	613	666	25	13N	4W
S.K.V. No. 128-A	A MC 79225 ✓	787	662	25	13N	4W
S.K.V. No. 129	A MC 78998 ✓	613	667	26	13N	4W
S.K.V. No. 129-A	A MC 79226 ✓	779	463	26	13N	4W
S.K.V. No. 130	A MC 78999 ✓	613	668	26	13N	4W
S.K.V. No. 130-A	A MC 79227 ✓	779	464	26	13N	4W
S.K.V. No. 131	A MC 79000 ✓	613	669	26	13N	4W
S.K.V. No. 131-A	A MC 79228 ✓	779	465	26	13N	4W
S.K.V. No. 132	A MC 79001 ✓	613	670	26	13N	4W
S.K.V. No. 132-A	A MC 79229 ✓	779	466	26	13N	4W
S.K.V. No. 133	A MC 79002 ✓	613	671	26	13N	4W
S.K.V. No. 133-A	A MC 79230 ✓	779	467	26	13N	4W
S.K.V. No. 134	A MC 79003 ✓	613	672	26	13N	4W
S.K.V. No. 134-A	A MC 79231 ✓	779	468	26	13N	4W
S.K.V. No. 135	A MC 79004 ✓	613	673	26	13N	4W
S.K.V. No. 135-A	A MC 79232 ✓	779	469	26	13N	4W
S.K.V. No. 136	A MC 79005 ✓	613	674	26	13N	4W
S.K.V. No. 136-A	A MC 79233 ✓	779	470	26	13N	4W

79006-79028 ✓  
 79234-79256 ✓  
 79342-79345 ✓

RECEIVED  
 U. S. AZ STATE OFFICE  
 NOV 22 1935  
 7:45 A.M.  
 PHOENIX, ARIZONA

Claim Name	B. L. M. Serial No.	Recorded		Location Notice Posted (G&SRB&M)		
		Docket	Page	Section	Township	Range
S.K.V. No. 137	A MC 79006 ✓	613	675	26	13N	4W
S.K.V. No. 137-A Amended	A MC 79234 ✓	779	471	26	13N	4W
S.K.V. No. 137-B	A MC 79342 ✓	848	781	26	13N	4W
S.K.V. No. 138	A MC 79007 ✓	613	676	26	13N	4W
S.K.V. No. 138-A Amended	A MC 79235 ✓	848	782	26	13N	4W
S.K.V. No. 138-B	A MC 79343 ✓	848	783	26	13N	4W
S.K.V. No. 139	A MC 79008 ✓	613	677	26	13N	4W
S.K.V. No. 139-A	A MC 79236 ✓	779	473	26	13N	4W
S.K.V. No. 140	A MC 79009 ✓	613	678	26	13N	4W
S.K.V. No. 140-A	A MC 79237 ✓	779	474	26	13N	4W
S.K.V. No. 141	A MC 79010 ✓	613	679	26	13N	4W
S.K.V. No. 141-A	A MC 79238 ✓	779	475	26	13N	4W
S.K.V. No. 142	A MC 79011 ✓	613	680	26	13N	4W
S.K.V. No. 142-A	A MC 79239 ✓	779	476	26	13N	4W
S.K.V. No. 143	A MC 79012 ✓	613	681	26	13N	4W
S.K.V. No. 143-A Amended	A MC 79240 ✓	848	784	26	13N	4W
S.K.V. No. 143-B	A MC 79344 ✓	848	785	26	13N	4W
S.K.V. No. 144	A MC 79013 ✓	613	682	26	13N	4W
S.K.V. No. 144-A	A MC 79241 ✓	779	478	26	13N	4W
S.K.V. No. 145	A MC 79014 ✓	613	683	26	13N	4W
S.K.V. No. 145-A	A MC 79242 ✓	613	582	26	13N	4W
S.K.V. No. 146	A MC 79015 ✓	613	684	26	13N	4W
S.K.V. No. 146-A	A MC 79243 ✓	787	583	26	13N	4W
S.K.V. No. 147	A MC 79016 ✓	613	685	26	13N	4W
S.K.V. No. 147-A	A MC 79244 ✓	787	584	26	13N	4W
S.K.V. No. 148	A MC 79017 ✓	613	686	26	13N	4W
S.K.V. No. 148-A	A MC 79245 ✓	787	585	26	13N	4W
S.K.V. No. 149	A MC 79018 ✓	613	687	26	13N	4W
S.K.V. No. 149-A	A MC 79246 ✓	787	587	26	13N	4W
S.K.V. No. 150	A MC 79019 ✓	613	688	26	13N	4W
S.K.V. No. 150-A	A MC 79247 ✓	787	588	26	13N	4W
S.K.V. No. 151	A MC 79020 ✓	613	689	26	13N	4W
S.K.V. No. 151-A	A MC 79248 ✓	787	589	26	13N	4W
S.K.V. No. 152	A MC 79021 ✓	613	690	26	13N	4W
S.K.V. No. 152-A	A MC 79249 ✓	787	590	26	13N	4W
S.K.V. No. 153	A MC 79022 ✓	613	691	26	13N	4W
S.K.V. No. 153-A	A MC 79250 ✓	787	591	26	13N	4W
S.K.V. No. 154	A MC 79023 ✓	613	692	26	13N	4W
S.K.V. No. 154-A Amended	A MC 79251 ✓	848	786	26	13N	4W
S.K.V. No. 154-B	A MC 79345 ✓	787	593	26	13N	4W
S.K.V. No. 155	A MC 79024 ✓	613	694	26	13N	4W
S.K.V. No. 155-A	A MC 79252 ✓	787	593	26	13N	4W
S.K.V. No. 156	A MC 79025 ✓	613	694	26	13N	4W
S.K.V. No. 156-A	A MC 79253 ✓	787	594	26	13N	4W
S.K.V. No. 157	A MC 79026 ✓	613	695	26	13N	4W
S.K.V. No. 157-A	A MC 79254 ✓	787	595	26	13N	4W
S.K.V. No. 158	A MC 79027 ✓	613	696	26	13N	4W
S.K.V. No. 158-A	A MC 79255 ✓	787	596	26	13N	4W
S.K.V. No. 159	A MC 79028 ✓	613	697	26	13N	4W
S.K.V. No. 159-A	A MC 79256 ✓	787	597	26	13N	4W



79029-79054 ✓  
79257-79282 ✓

RECEIVED  
AZ STATE OFFICE

NOV 22 1985

7:45 A.M.  
PHOENIX, ARIZONA

Claim Name	B. L. M. Serial No.	Recorded		Location Notice Posted (G&SRB&M)		
		Docket	Page	Section	Township	Range
S.K.V. No. 160	A MC 79029 ✓	613	698	26	13N	4W
S.K.V. No. 160-A	A MC 79257 ✓	787	598	26	13N	4W
S.K.V. No. 161	A MC 79030 ✓	613	699	27	31N	4W
S.K.V. No. 161-A	A MC 79258 ✓	778	671	27	13N	4W
S.K.V. No. 162	A MC 79031 ✓	613	700	27	13N	4W
S.K.V. No. 162-A	A MC 79259 ✓	778	672	27	13N	4W
S.K.V. No. 163	A MC 79032 ✓	613	701	27	13N	4W
S.K.V. No. 163-A	A MC 79260 ✓	778	673	27	13N	4W
S.K.V. No. 164	A MC 79033 ✓	613	702	27	13N	4W
S.K.V. No. 164-A	A MC 79261 ✓	778	674	27	13N	4W
S.K.V. No. 165	A MC 79034 ✓	613	703	27	13N	4W
S.K.V. No. 165-A	A MC 79262 ✓	778	675	27	13N	4W
S.K.V. No. 166	A MC 79035 ✓	613	704	27	13N	4W
S.K.V. No. 166-A	A MC 79263 ✓	778	676	27	13N	4W
S.K.V. No. 167	A MC 79036 ✓	613	705	27	13N	4W
S.K.V. No. 167-A	A MC 79264 ✓	778	677	27	13N	4W
S.K.V. No. 168	A MC 79037 ✓	613	706	27	13N	4W
S.K.V. No. 168-A	A MC 79265 ✓	778	678	27	13N	4W
S.K.V. No. 169	A MC 79038 ✓	613	707	27	13N	4W
S.K.V. No. 169-A	A MC 79266 ✓	787	599	27	13N	4W
S.K.V. No. 170	A MC 79039 ✓	613	708	27	13N	4W
S.K.V. No. 170-A	A MC 79267 ✓	787	600	27	13N	4W
S.K.V. No. 171	A MC 79040 ✓	613	709	27	13N	4W
S.K.V. No. 171-A	A MC 79268 ✓	787	601	27	13N	4W
S.K.V. No. 172	A MC 79041 ✓	613	710	27	13N	4W
S.K.V. No. 172-A	A MC 79269 ✓	787	602	27	13N	4W
S.K.V. No. 173	A MC 79042 ✓	613	711	27	13N	4W
S.K.V. No. 173-A	A MC 79270 ✓	787	603	27	13N	4W
S.K.V. No. 174	A MC 79043 ✓	613	712	27	13N	4W
S.K.V. No. 174-A	A MC 79271 ✓	787	604	27	13N	4W
S.K.V. No. 175	A MC 79044 ✓	613	713	27	13N	4W
S.K.V. No. 175-A	A MC 79272 ✓	787	605	27	13N	4W
S.K.V. No. 176	A MC 79045 ✓	613	714	27	13N	4W
S.K.V. No. 176-A	A MC 79273 ✓	787	606	27	13N	4W
S.K.V. No. 177	A MC 79046 ✓	613	715	27	13N	4W
S.K.V. No. 177-A	A MC 79274 ✓	787	607	27	13N	4W
S.K.V. No. 178	A MC 79047 ✓	613	716	27	13N	4W
S.K.V. No. 178-A	A MC 79275 ✓	787	608	27	13N	4W
S.K.V. No. 179	A MC 79048 ✓	613	717	27	13N	4W
S.K.V. No. 179-A	A MC 79276 ✓	787	609	27	13N	4W
S.K.V. No. 180	A MC 79049 ✓	613	718	27	13N	4W
S.K.V. No. 180-A	A MC 79277 ✓	787	610	27	13N	4W
S.K.V. No. 181	A MC 79050 ✓	613	719	27	13N	4W
S.K.V. No. 181-A	A MC 79278 ✓	787	611	27	13N	4W
S.K.V. No. 182	A MC 79051 ✓	613	720	27	13N	4W
S.K.V. No. 182-A	A MC 79279 ✓	787	612	27	13N	4W
S.K.V. No. 183	A MC 79052 ✓	613	721	27	13N	4W
S.K.V. No. 183-A	A MC 79280 ✓	787	613	27	13N	4W
S.K.V. No. 184	A MC 79053 ✓	613	722	27	13N	4W
S.K.V. No. 184-A	A MC 79281 ✓	787	614	27	13N	4W
S.K.V. No. 185	A MC 79054 ✓	613	723	27	13N	4W
S.K.V. No. 185-A	A MC 79282 ✓	787	615	27	13N	4W

79055-79077  
79283-79305

RECORDED  
P. M. AZ STATE OFFICE

NOV 22 1985

7:45 A.M.  
PHOENIX, ARIZONA

Claim Name	B. L. M. Serial No.	Recorded		Location Notice Posted (G&SRB&M)		
		Docket	Page	Section	Township	Range
S.K.V. No. 186	A MC 79055✓	613	724	27	13N	4W
S.K.V. No. 186-A	A MC 79283✓	787	616	27	13N	4W
S.K.V. No. 187	A MC 79056✓	613	725	27	13N	4W
S.K.V. No. 187 A	A MC 79284✓	787	617	27	13N	4W
S.K.V. No. 188	A MC 79057✓	613	726	27	13N	4W
S.K.V. No. 188-A	A MC 79285✓	787	618	27	13N	4W
S.K.V. No. 189	A MC 79058✓	613	727	27	13N	4W
S.K.V. No. 189-A	A MC 79286✓	787	619	27	13N	4W
S.K.V. No. 190	A MC 79059✓	613	728	27	13N	4W
S.K.V. No. 190-A	A MC 79287✓	787	620	27	13N	4W
S.K.V. No. 191	A MC 79060✓	613	729	27	13N	4W
S.K.V. No. 191-A	A MC 79288✓	787	621	27	13N	4W
S.K.V. No. 192	A MC 79061✓	613	730	27	13N	4W
S.K.V. No. 192-A	A MC 79289✓	787	622	27	13N	4W
S.K.V. No. 193	A MC 79062✓	613	731	28	13N	4W
S.K.V. No. 193-A	A MC 79290✓	787	623	28	13N	4W
S.K.V. No. 194	A MC 79063✓	613	732	28	13N	4W
S.K.V. No. 194-A	A MC 79291✓	787	624	28	13N	4W
S.K.V. No. 195	A MC 79064✓	613	733	28	13N	4W
S.K.V. No. 195-A	A MC 79292✓	787	625	28	13N	4W
S.K.V. No. 196	A MC 79065✓	613	734	28	13N	4W
S.K.V. No. 196-A	A MC 79293✓	787	626	28	13N	4W
S.K.C. No. 197	A MC 79066✓	613	735	28	13N	4W
S.K.V. No. 197-A	A MC 79294✓	787	627	28	13N	4W
S.K.V. No. 198	A MC 79067✓	613	736	28	13N	4W
S.K.V. No. 198-A	A MC 79295✓	787	628	28	13N	4W
S.K.V. No. 199	A MC 79068✓	613	737	28	13N	4W
S.K.V. No. 199-A	A MC 79296✓	787	629	28	13N	4W
S.K.V. No. 200	A MC 79069✓	613	738	28	13N	4W
S.K.V. No. 200-A	A MC 79297✓	787	630	28	13N	4W
S.K.V. No. 201	A MC 79070✓	613	739	28	13N	4W
S.K.V. No. 201-A	A MC 79298✓	787	631	28	13N	4W
S.K.V. No. 202	A MC 79071✓	613	740	28	13N	4W
S.K.V. No. 202-A	A MC 79299✓	787	632	28	13N	4W
S.K.V. No. 203	A MC 79072✓	613	741	28	13N	4W
S.K.V. No. 203-A	A MC 79300✓	787	633	28	13N	4W
S.K.V. No. 204	A MC 79073✓	613	742	28	13N	4W
S.K.V. No. 204-A	A MC 79301✓	787	634	28	13N	4W
S.K.V. No. 205	A MC 79074✓	613	743	28	13N	4W
S.K.V. No. 205-A	A MC 79302✓	787	635	28	13N	4W
S.K.V. No. 206	A MC 79075✓	613	744	28	13N	4W
S.K.V. No. 206-A	A MC 79303✓	787	636	28	13N	4W
S.K.V. No. 207	A MC 79076✓	613	745	28	13N	4W
S.K.V. No. 207-A	A MC 79304✓	787	637	28	13N	4W
S.K.V. No. 208	A MC 79077✓	613	746	28	13N	4W
S.K.V. No. 208-A	A MC 79305✓	787	638	28	13N	4W

79078 - 79108 ✓  
79306 - 79328 ✓

RECEIVED  
P. M. AZ STATE OFFICE  
NOV 22 1985  
7:45 A.M.  
PHOENIX, ARIZONA

Claim Name	B. L. M. Serial No.	Recorded		Location Notice Posted (G&SRB&M)		
		Docket	Page	Section	Township	Range
S.K.V. No. 217	A MC 79078 ✓	613	755	28	13N	4W
S.K.V. No. 217-A	A MC 79306 ✓	787	639	28	13N	4W
S.K.V. No. 218	A MC 79079 ✓	613	756	28	13N	4W
S.K.V. No. 218-A	A MC 79307 ✓	787	640	28	13N	4W
S.K.V. No. 219	A MC 79080 ✓	613	757	28	13N	4W
S.K.V. No. 219-A	A MC 79308 ✓	787	641	28	13N	4W
S.K.V. No. 220	A MC 79081 ✓	613	758	28	13N	4W
S.K.V. No. 220-A	A MC 79309 ✓	787	642	28	13N	4W
S.K.V. No. 221	A MC 79082 ✓	613	759	28	13N	4W
S.K.V. No. 221-A	A MC 79310 ✓	787	643	28	13N	4W
S.K.V. No. 222	A MC 79083 ✓	613	760	28	13N	4W
S.K.V. No. 222-A	A MC 79311 ✓	787	644	28	13N	4W
S.K.V. No. 223	A MC 79084 ✓	613	761	28	13N	4W
S.K.V. No. 223-A	A MC 79312 ✓	787	645	28	13N	4W
S.K.V. No. 224	A MC 79085 ✓	613	762	28	13N	4W
S.K.V. No. 224-A	A MC 79313 ✓	787	646	28	13N	4W
S.K.V. No. 241	A MC 79086 ✓	613	779	30	12½N	3W
S.K.V. No. 242	A MC 79087 ✓	613	780	30	12½N	3W
S.K.V. No. 243	A MC 79088 ✓	613	781	30	12½N	3W
S.K.V. No. 244	A MC 79089 ✓	613	782	30	12½N	3W
S.K.V. No. 245	A MC 79090 ✓	613	783	30	12½N	3W
S.K.V. No. 246	A MC 79091 ✓	613	784	30	12½N	3W
S.K.V. No. 247	A MC 79092 ✓	613	785	30	12½N	3W
S.K.V. No. 248	A MC 79093 ✓	613	786	30	12½N	3W
S.K.V. No. 249	A MC 79094 ✓	613	787	30	12½N	3W
S.K.V. No. 249-A	A MC 79314 ✓	794	155	30	12½N	3W
S.K.V. No. 250	A MC 79095 ✓	613	788	30	12½N	3W
S.K.V. No. 250-A	A MC 79315 ✓	794	156	30	12½N	3W
S.K.V. No. 251	A MC 79096 ✓	613	789	30	12½N	3W
S.K.V. No. 251-A	A MC 79316 ✓	794	157	30	12½N	3W
S.K.V. No. 252	A MC 79097 ✓	613	790	30	12½N	3W
S.K.V. No. 252-A	A MC 79317 ✓	794	158	30	12½N	3W
S.K.V. No. 253	A MC 79098 ✓	613	791	30	12½N	3W
S.K.V. No. 253-A	A MC 79318 ✓	794	159	30	12½N	3W
S.K.V. No. 254	A MC 79099 ✓	613	792	30	12½N	3W
S.K.V. No. 254-A	A MC 79319 ✓	794	160	30	12½N	3W
S.K.V. No. 255	A MC 79100 ✓	613	793	30	12½N	3W
S.K.V. No. 255-A	A MC 79320 ✓	794	161	30	12½N	3W
S.K.V. No. 256	A MC 79101 ✓	613	794	30	12½N	3W
S.K.V. No. 256-A	A MC 79321 ✓	794	162	30	12½N	3W
S.K.V. No. 257	A MC 79102 ✓	613	795	29	12½N	3W
S.K.V. No. 257-A	A MC 79322 ✓	794	163	29	12½N	3W
S.K.V. No. 258	A MC 79103 ✓	613	796	29	12½N	3W
S.K.V. No. 258-A	A MC 79323 ✓	794	164	29	12½N	3W
S.K.V. No. 259	A MC 79104 ✓	613	797	29	12½N	3W
S.K.V. No. 259-A	A MC 79324 ✓	794	165	29	12½N	3W
S.K.V. No. 260	A MC 79105 ✓	613	798	29	12½N	3W
S.K.V. No. 260-A	A MC 79325 ✓	794	166	29	12½N	3W
S.K.V. No. 261	A MC 79106 ✓	613	799	29	12½N	3W
S.K.V. No. 261-A	A MC 79326 ✓	794	167	29	12½N	3W
S.K.V. No. 262	A MC 79107 ✓	613	800	29	12½N	3W
S.K.V. No. 262-A	A MC 79327 ✓	794	168	29	12½N	3W
S.K.V. No. 263	A MC 79108 ✓	613	801	29	12½N	3W
S.K.V. No. 263-A	A MC 79328 ✓	794	169	29	12½N	3W

79109-79129  
79329-79341

RECEIVED  
B. L. M. AZ STATE OFFICE  
NOV 22 1935.  
7:45 A.M.  
PHOENIX, ARIZONA

Claim Name	B. L. M. Serial No.	Recorded		Location Notice Posted (G&SRB&M)		
		Docket	Page	Section	Township	Range
S.K.V. No. 264	A MC 79109✓	613	802	29	12½N	3W
S.K.V. No. 264-A	A MC 79329✓	794	170	29	12½N	3W
S.K.V. No. 301	A MC 79110✓	613	803	20	12½N	3W
S.K.V. No. 301-A	A MC 79330✓	794	171	20	12½N	3W
S.K.V. No. 302	A MC 79111✓	613	804	20	12½N	3W
S.K.V. No. 302-A	A MC 79331✓	794	172	20	12½N	3W
S.K.V. No. 303	A MC 79112✓	613	805	20	12½N	3W
S.K.V. No. 303-A	A MC 79332✓	794	173	20	12½N	3W
S.K.V. No. 304	A MC 79113✓	613	806	20	12½N	3W
S.K.V. No. 304-A	A MC 79333✓	794	174	20	12½N	3W
S.K.V. No. 305	A MC 79114✓	613	807	19	12½N	3W
S.K.V. No. 305-A	A MC 79334✓	794	175	19	12½N	3W
S.K.V. No. 306	A MC 79115✓	613	808	19	12½N	3W
S.K.V. No. 306-A	A MC 79335✓	794	176	19	12½N	3W
S.K.V. No. 307	A MC 79116✓	613	809	19	12½N	3W
S.K.V. No. 307-A	A MC 79336✓	794	177	19	12½N	3W
S.K.V. No. 308	A MC 79117✓	613	810	19	12½N	3W
S.K.V. No. 308-A	A MC 79337✓	794	178	19	12½N	3W
S.K.V. No. 309	A MC 79118✓	613	811	19	12½N	3W
S.K.V. No. 309-A	A MC 79338✓	794	179	19	12½N	3W
S.K.V. No. 310	A MC 79119✓	613	812	19	12½N	3W
S.K.V. No. 310-A	A MC 79339✓	794	180	19	12½N	3W
S.K.V. No. 311	A MC 79120✓	613	813	19	12½N	3W
S.K.V. No. 311-A	A MC 79340✓	794	181	19	12½N	3W
S.K.V. No. 312	A MC 79121✓	613	814	19	12½N	3W
S.K.V. No. 312-A	A MC 79341✓	794	182	19	12½N	3W
S.K.V. No. 313	A MC 79122✓	613	815	19	12½N	3W
S.K.V. No. 314	A MC 79123	613	816	19	12½N	3W
S.K.V. No. 315	A MC 79124	613	817	19	12½N	3W
S.K.V. No. 316	A MC 79125	613	818	19	12½N	3W
S.K.V. No. 317	A MC 79126	613	819	19	12½N	3W
S.K.V. No. 318 Amended	A MC 79127	634	189	19	12½N	3W
S.K.V. No. 319	A MC 79128	613	821	19	12½N	3W
S.K.V. No. 320	A MC 79129	613	822	19	12½N	3W

That all of said mining claims are owned by Phelps Dodge Corporation; that said mining claims described above with an "A" suffix are either relocations or amendments of the above described mining claims of the same number; that commencing on August 5, 1985 and continuing with reasonable diligence and without unnecessary interruptions or delays through August 14, 1985 in excess of \$19,600.00 worth of work and improvements was done and performed on and for the benefit of the above named mining claims within a contiguous group and that said work and improvements amounts to more than \$100.00 for each mining claim within the contiguous group and at least said amount was allocated to each of the mining claims.

Work requirements on said mining claims were fulfilled by conducting rotary drilling operations in Hole SK-14 and logging and analytical work on rotary drill cuttings. Hole SK-14 is located on the A.K.V.-198A claim, BLM Serial No. 79295.

Analytical work, road work and drill site construction was performed by Phelps Dodge personnel while rotary drilling was conducted by Venture Drilling Company of Tucson, Arizona.

Said labor was performed and improvements made in good faith at the expense of Phelps Dodge Corporation for the purpose of exploring, improving and developing said contiguous group of mining claims and was intended as annual labor and improvements for each and all of the above described unpatented placer mining claims for the assessment year ending at 12:00 o'clock Meridian, September 1, 1985.

J H Eadd  
General Superintendent

STATE OF ARIZONA )  
                          ) ss  
COUNTY OF COCHISE )

Subscribed and sworn to before me this 28th day of October, 1985.

Isabel J. Mc Gregor  
Notary Public

SEAL

My Commission Expires: My Commission Expires Jan. 11, 1988

BOOK 1767 PAGE 364

RECEIVED  
B.L.M. AZ STATE OFFICE  
NOV 22 1985  
7:45 A.M.  
PHOENIX, ARIZONA

79350-79497 ✓

RECEIVED  
R. I. M. AZ STATE OFFICE  
NOV 22 1985  
7:45 A.M.  
PHOENIX, ARIZONA

INDEXED  
MICROFILMED

Instrument # **37683**  
Recorded Official Records  
of Yavapai County, Arizona.  
NOV 1 '85 - 10 40 AM

RECORDED YAVAPAI COUNTY ARIZONA

at the request of *Ralph Ladd*  
PATSY C. JENNEY, County Recorder 1-8  
Deputy *Andreau Weeden*

**RUSH**

AFFIDAVIT OF LABOR PERFORMED AND IMPROVEMENTS MADE

STATE OF ARIZONA )  
                          ) ss.  
COUNTY OF COCHISE )

J. H. Ladd, being first duly sworn, deposes and says that he is a citizen of the United States and more than twenty-one (21) years of age, and resides in Bisbee, County of Cochise, State of Arizona, and is personally acquainted with the mining claims situated in the Copper Basin Mining District, Yavapai County, Arizona, the names and docket numbers and pages of record in the office of the County Recorder of Yavapai County, Arizona and the Bureau of Land Management serial numbers of the Notices of Location whereof are as follows:

Claim Name	B. L. M. Serial No.	Recorded		Location Notice Posted (G&SRB&M)		
		Docket	Page	Section	Township	Range
V.I.H. 1	A MC 79350	179	449	16	13N	3W
V.I.H. 2	A MC 79351	179	450	16	13N	3W
V.I.H. 3	A MC 79352	179	451	17	13N	3W
V.I.H. 4	A MC 79353	179	452	17	13N	3W
V.I.H. 5	A MC 79354	179	452	17	13N	3W
V.I.H. 6 Amended	A MC 79355	191	550	20	13N	3W
V.I.H. 7	A MC 79356	180	44	20	13N	3W
V.I.H. 8	A MC 79357	180	45	20	13N	3W
V.I.H. 9	A MC 79358	180	46	20	13N	3W
V.I.H. 10	A MC 79359	180	47	20	13N	3W
V.I.H. 11	A MC 79360	180	48	20	13N	3W
V.I.H. 12	A MC 79361	180	49	20	13N	3W
V.I.H. 13	A MC 79362	180	50	20	13N	3W
V.I.H. 14	A MC 79363	180	51	20	13N	3W
V.I.H. 15	A MC 79364	180	52	20	13N	3W
V.I.H. 16	A MC 79365	180	53	20	13N	3W
V.I.H. 17	A MC 79366	181	156	20	13N	3W
V.I.H. 18	A MC 79367	181	157	20	13N	3W
V.I.H. 19	A MC 79368	181	158	20	13N	3W
V.I.H. 20	A MC 79369	181	159	20	13N	3W
V.I.H. 21 Amended	A MC 79370	181	293	20	13N	3W
V.I.H. 22	A MC 79371	181	161	20	13N	3W
V.I.H. 23	A MC 79372	181	162	29	13N	3W
V.I.H. 24	A MC 79373	181	163	29	13N	3W
V.I.H. 25	A MC 79374	181	164	29	13N	3W
V.I.H. 26	A MC 79375	181	165	29	13N	3W
V.I.H. 27	A MC 79376	181	166	29	13N	3W
V.I.H. 28	A MC 79377	181	167	29	13N	3W
V.I.H. 29	A MC 79378	181	168	29	13N	3W
V.I.H. 30	A MC 79379	181	169	29	13N	3W
V.I.H. 31	A MC 79380	181	170	29	13N	3W
V.I.H. 32	A MC 79381	181	171	29	13N	3W
V.I.H. 33	A MC 79382	181	172	29	13N	3W
V.I.H. 34	A MC 79383	181	173	29	13N	3W
V.I.H. 35	A MC 79384	181	174	29	13N	3W
V.I.H. 36	A MC 79385	181	175	29	13N	3W
V.I.H. 37	A MC 79386	181	176	29	13N	3W
V.I.H. 38	A MC 79387	181	177	29	13N	3W
V.I.H. 39	A MC 79388	181	178	29	13N	3W
V.I.H. 40	A MC 79389	181	179	29	13N	3W
V.I.H. 41	A MC 79390	181	180	28	13N	3W
V.I.H. 42	A MC 79391	181	181	28	13N	3W
V.I.H. 43	A MC 79392	181	182	28	13N	3W
V.I.H. 44	A MC 79393	181	183	28	13N	3W

*1044 Blue Jay Dr  
Prescott*

NOV 22 1985

Claim Name 7:45 A.M.  
PHOENIX, ARIZONA

B. L. M.  
Serial No.

Recorded  
Docket Page

Location Notice Posted  
(G&SRB&M)  
Section Township Range

V.I.H. 45	A MC 79394	181	184	28	13N	3W
V.I.H. 46	A MC 79395	181	185	28	13N	3W
V.I.H. 47	A MC 79396	181	186	28	13N	3W
V.I.H. 48	A MC 79397	181	187	28	13N	3W
V.I.H. 49	A MC 79398	181	188	28	13N	3W
V.I.H. 50	A MC 79399	181	189	28	13N	3W
V.I.H. 51	A MC 79400	181	190	28	13N	3W
V.I.H. 52	A MC 79401	181	191	28	13N	3W
V.I.H. 53	A MC 79402	181	192	28	13N	3W
V.I.H. 54	A MC 79403	181	193	28	13N	3W
V.I.H. 55	A MC 79404	181	194	28	13N	3W
V.I.H. 56	A MC 79405	181	195	28	13N	3W
V.I.H. 57	A MC 79406	181	196	21	13N	3W
V.I.H. 58	A MC 79407	191	551	17	13N	3W
V.I.H. 59	A MC 79408	191	552	17	13N	3W
V.I.H. 60	A MC 79409	191	553	20	13N	3W
V.I.H. 61	A MC 79410	191	554	20	13N	3W
V.I.H. 62	A MC 79411	191	555	20	13N	3W
V.I.H. 63	A MC 79412	200	328	21	13N	3W
V.I.H. 64	A MC 79413	200	329	21	13N	3W
V.I.H. 65	A MC 79414	200	330	21	13N	3W
V.I.H. 66	A MC 79415	200	331	21	13N	3W
V.I.H. 67	A MC 79416	200	332	21	13N	3W
V.I.H. 67-A	A MC 79422	868	770	21	13N	3W
V.I.H. 68	A MC 79417	200	333	21	13N	3W
V.I.H. 68-A Amended	A MC 79423	971	314	21	13N	3W
V.I.H. 69	A MC 79418	203	566	16	13N	3W
V.I.H. 70	A MC 79419	634	191	16	13N	3W
V.I.H. 71	A MC 79420	847	990	16	13N	3W
V.I.H. 72	A MC 79421	1017	785	16	13N	3W
V.I.H. Fraction No. 1	A MC 79424	634	190	20	13N	3W
Cee Bee No. 1	A MC 79425	613	283	21	13N	3W
Cee Bee No. 2	A MC 79426	613	284	21	13N	3W
Cee Bee No. 3	A MC 79427	613	285	21	13N	3W
Cee Bee No. 4	A MC 79428	613	286	21	13N	3W
Cee Bee No. 5	A MC 79429	613	287	21	13N	3W
Cee Bee No. 6	A MC 79430	613	288	21	13N	3W
Cee Bee No. 7	A MC 79431	613	289	21	13N	3W
Cee Bee No. 8	A MC 79432	613	290	21	13N	3W
Cee Bee No. 9	A MC 79433	613	291	21	13N	3W
Cee Bee No. 10	A MC 79434	613	292	21	13N	3W
Cee Bee No. 11	A MC 79435	613	293	28	13N	3W
Cee Bee No. 12	A MC 79436	613	294	28	13N	3W
Cee Bee No. 13	A MC 79437	613	295	28	13N	3W
Cee Bee No. 14	A MC 79438	613	296	28	13N	3W
Cee Bee No. 15	A MC 79439	613	297	28	13N	3W
Cee Bee No. 16	A MC 79440	613	298	28	13N	3W
Cee Bee No. 17	A MC 79441	613	299	28	13N	3W
Cee Bee No. 18	A MC 79442	613	300	28	13N	3W
Cee Bee No. 19	A MC 79443	613	301	33	13N	3W
Cee Bee No. 20	A MC 79444	613	302	33	13N	3W
Cee Bee No. 21	A MC 79445	613	303	33	13N	3W
Cee Bee No. 22	A MC 79446	613	304	33	13N	3W
Cee Bee No. 23	A MC 79447	613	305	33	13N	3W
Cee Bee No. 24	A MC 79448	613	306	33	13N	3W
Cee Bee No. 25	A MC 79449	613	307	33	13N	3W
Cee Bee No. 26	A MC 79450	613	308	33	13N	3W
Cee Bee No. 27	A MC 79451	613	309	33	13N	3W
Cee Bee No. 28	A MC 79452	613	310	33	13N	3W
Cee Bee No. 29	A MC 79453	613	311	33	13N	3W
Cee Bee No. 30	A MC 79454	613	312	33	13N	3W
Cee Bee No. 31	A MC 79455	613	313	33	13N	3W
Cee Bee No. 32	A MC 79456	613	314	33	13N	3W

RECEIVED  
 P. M. AZ STATE OFFICE

NOV 22 1985

7:45 A.M.  
 PHOENIX, ARIZONA

Claim Name	B. L. M. Serial No.	Recorded		Location Notice Poste (G&SRB&M)		
		Docket	Page	Section	Township	Rang
Cee Bee No. 33	A MC 79457	613	315	33	13N	3W
Cee Bee No. 34	A MC 79458	613	316	33	13N	3W
Cee Bee No. 35	A MC 79459	613	317	33	13N	3W
Cee Bee No. 36	A MC 79460	613	318	33	13N	3W
Cee Bee No. 37 Amended	A MC 79461	634	170	32	13N	3W
Cee Bee No. 38	A MC 79462	613	320	32	13N	3W
Cee Bee No. 39	A MC 79463	613	321	32	13N	3W
Cee Bee No. 40	A MC 79464	613	322	32	13N	3W
Cee Bee No. 41	A MC 79465	613	323	32	13N	3W
Cee Bee No. 42	A MC 79466	613	324	32	13N	3W
Cee Bee No. 43	A MC 79467	613	325	32	13N	3W
Cee Bee No. 44 Amended	A MC 79468	634	171	32	13N	3W
Cee Bee No. 45	A MC 79469	613	327	32	13N	3W
Cee Bee No. 46	A MC 79470	613	328	32	13N	3W
Cee Bee No. 46-A	A MC 79681	789	407	32	13N	3W
Cee Bee No. 47 Amended	A MC 79471	613	329	32	13N	3W
Cee Bee No. 47-A	A MC 79682	789	408	32	13N	3W
Cee Bee No. 48	A MC 79472	613	330	32	13N	3W
Cee Bee No. 48-A	A MC 79683	789	409	32	13N	3W
Cee Bee No. 49	A MC 79473	613	331	32	13N	3W
Cee Bee No. 49-A	A MC 79684	613	331	32	13N	3W
Cee Bee No. 52	A MC 79474	613	332	32	13N	3W
Cee Bee No. 52-A	A MC 79685	789	411	32	13N	3W
Cee Bee No. 53 Amended	A MC 79475	613	333	32	13N	3W
Cee Bee No. 53-A	A MC 79686	789	412	32	13N	3W
Cee Bee No. 54	A MC 79476	613	334	32	13N	3W
Cee Bee No. 54-A	A MC 79687	789	413	32	13N	3W
Cee Bee No. 55	A MC 79477	613	335	32	13N	3W
Cee Bee No. 55-A	A MC 79688	789	414	32	13N	3W
Cee Bee No. 56	A MC 79478	613	336	32	13N	3W
Cee Bee No. 57	A MC 79479	613	337	32	13N	3W
Cee Bee No. 58	A MC 79480	613	338	32	13N	3W
Cee Bee No. 59	A MC 79481	613	339	32	13N	3W
Cee Bee No. 60	A MC 79482	613	340	30	13N	3W
Cee Bee No. 61	A MC 79483	613	341	29	13N	3W
Cee Bee No. 62	A MC 79484	613	342	29	13N	3W
Cee Bee No. 63	A MC 79485	613	343	30	13N	3W
Cee Bee No. 64	A MC 79486	613	344	31	13N	3W
Cee Bee No. 65	A MC 79487	613	345	31	13N	3W
Cee Bee No. 66	A MC 79488	613	346	31	13N	3W
Cee Bee No. 67	A MC 79489	613	347	31	13N	3W
Cee Bee No. 68	A MC 79490	613	348	31	13N	3W
Cee Bee No. 68-A	A MC 79689	789	415	31	13N	3W
Cee Bee No. 69	A MC 79491	613	349	31	13N	3W
Cee Bee No. 70	A MC 79492	613	350	31	13N	3W
Cee Bee No. 71	A MC 79493	613	351	31	13N	3W
Cee Bee No. 71-A	A MC 79690	789	416	31	13N	3W
Cee Bee No. 72	A MC 79494	613	352	31	13N	3W
Cee Bee No. 72-A	A MC 79691	789	417	31	13N	3W
Cee Bee No. 73	A MC 79495	613	353	31	13N	3W
Cee Bee No. 74	A MC 79496	613	354	31	13N	3W
Cee Bee No. 75	A MC 79497	613	355	31	13N	3W



RECEIVED  
P. M. AZ STATE OFFICE

NOV 22 1985

7:45 A.M.  
PHOENIX, ARIZONA

79692-79704 ✓  
79498-79539 ✓

Claim Name	B. L. M. Serial No.	Recorded		Location Notice Posted (G&SRB&M)		
		Docket	Page	Section	Township	Range
Cee Bee No. 75-A	A MC 79692 ✓	789	418	31	13N	3W
Cee Bee No. 76	A MC 79498 ✓	613	356	31	13N	3W
Cee Bee No. 76-A	A MC 79693 ✓	789	419	31	13N	3W
Cee Bee No. 77	A MC 79499 ✓	613	357	31	13N	3W
Cee Bee No. 78	A MC 79500 ✓	613	358	31	13N	3W
Cee Bee No. 79	A MC 79501 ✓	613	359	31	13N	3W
Cee Bee No. 80	A MC 79502 ✓	613	360	31	13N	3W
Cee Bee No. 81	A MC 79503 ✓	613	361	31	13N	3W
Cee Bee No. 82	A MC 79504 ✓	613	362	31	13N	3W
Cee Bee No. 83	A MC 79505 ✓	613	363	31	13N	3W
Cee Bee No. 83-A	A MC 79694 ✓	789	421	31	13N	3W
Cee Bee No. 84	A MC 79506 ✓	613	364	31	13N	3W
Cee Bee No. 84-A	A MC 79695 ✓	789	420	31	13N	3W
Cee Bee No. 85	A MC 79507 ✓	613	365	31	13N	3W
Cee Bee No. 86	A MC 79508 ✓	613	366	31	13N	3W
Cee Bee No. 87	A MC 79509 ✓	613	367	31	13N	3W
Cee Bee No. 88	A MC 79510 ✓	613	368	31	13N	3W
Cee Bee No. 89	A MC 79511 ✓	613	369	31	13N	3W
Cee Bee No. 90	A MC 79512 ✓	613	370	31	13N	3W
Cee Bee No. 90-A	A MC 79696 ✓	789	430	31	13N	3W
Cee Bee No. 91	A MC 79513 ✓	613	371	31	13N	3W
Cee Bee No. 91-A	A MC 79697 ✓	789	422	31	13N	3W
Cee Bee No. 92	A MC 79514 ✓	613	372	31	13N	3W
Cee Bee No. 92-A	A MC 79698 ✓	789	423	31	13N	3W
Cee Bee No. 93	A MC 79515 ✓	613	373	31	13N	3W
Cee Bee No. 94	A MC 79516 ✓	613	374	31	13N	3W
Cee Bee No. 94-A	A MC 79699 ✓	789	429	31	13N	3W
Cee Bee No. 95	A MC 79517 ✓	613	375	31	13N	3W
Cee Bee No. 95-A	A MC 79700 ✓	789	424	31	13N	3W
Cee Bee No. 96	A MC 79518 ✓	613	376	31	13N	3W
Cee Bee No. 96-A	A MC 79701 ✓	789	425	31	13N	3W
Cee Bee No. 97	A MC 79519 ✓	613	377	31	13N	3W
Cee Bee No. 97-A	A MC 79702 ✓	789	428	31	13N	3W
Cee Bee No. 98	A MC 79520 ✓	613	378	31	13N	3W
Cee Bee No. 98-A	A MC 79703 ✓	789	427	31	13N	3W
Cee Bee No. 99	A MC 79521 ✓	613	379	31	13N	3W
Cee Bee No. 99-A	A MC 79704 ✓	789	426	31	13N	3W
Cee Bee No. 100	A MC 79522 ✓	613	380	31	13N	3W
Cee Bee No. 101	A MC 79523 ✓	613	381	31	13N	3W
Cee Bee No. 102	A MC 79524 ✓	613	382	31	13N	3W
Cee Bee No. 103	A MC 79525 ✓	613	383	31	13N	3W
Cee Bee No. 104	A MC 79526 ✓	613	384	30	13N	3W
Cee Bee No. 105	A MC 79527 ✓	613	385	30	13N	3W
Cee Bee No. 106	A MC 79528 ✓	613	386	30	13N	3W
Cee Bee No. 107	A MC 79529 ✓	613	387	30	13N	3W
Cee Bee No. 108	A MC 79530 ✓	613	388	30	13N	3W
Cee Bee No. 109	A MC 79531 ✓	613	389	30	13N	3W
Cee Bee No. 110	A MC 79532 ✓	613	390	30	13N	3W
Cee Bee No. 111	A MC 79533 ✓	613	391	30	13N	3W
Cee Bee No. 112	A MC 79534 ✓	613	392	30	13N	3W
Cee Bee No. 113	A MC 79535 ✓	613	393	30	13N	3W
Cee Bee No. 114	A MC 79536 ✓	613	394	30	13N	3W
Cee Bee No. 115	A MC 79537 ✓	613	395	30	13N	3W
Cee Bee No. 116	A MC 79538 ✓	613	396	30	13N	3W
Cee Bee No. 117	A MC 79539 ✓	613	397	30	13N	3W

79705-79711 ✓  
79540-79586 ✓

RECEIVED  
P. M. AZ STATE OFFICE

NOV 22 1965

7:45 A.M.  
PHOENIX, ARIZONA

Claim Name	B. L. M. Serial No.	Recorded		Location Notice Posted (G&SRB&M)		
		Docket	Page	Section	Township	Range
Cee Bee No. 118	A MC 79540	613	398	19	13N	3W
Cee Bee No. 119	A MC 79541	613	399	19	13N	3W
Cee Bee No. 120	A MC 79542	613	400	19	13N	3W
Cee Bee No. 121	A MC 79543	613	401	19	13N	3W
Cee Bee No. 122	A MC 79544	613	402	19	13N	3W
Cee Bee No. 123 Amended	A MC 79545	634	175	30	13N	3W
Cee Bee No. 124 Amended	A MC 79546	634	176	30	13N	3W
Cee Bee No. 125	A MC 79547	613	405	30	13N	3W
Cee Bee No. 126	A MC 79548	613	506	30	13N	3W
Cee Bee No. 127	A MC 79549	613	407	30	13N	3W
Cee Bee No. 128	A MC 79550	613	408	30	13N	3W
Cee Bee No. 129	A MC 79551	613	409	30	13N	3W
Cee Bee No. 130	A MC 79552	613	410	19	13N	3W
Cee Bee No. 131	A MC 79553	613	411	19	13N	3W
Cee Bee No. 132	A MC 79554	613	412	19	13N	3W
Cee Bee No. 133	A MC 79555	613	413	19	13N	3W
Cee Bee No. 134	A MC 79556	613	414	19	13N	3W
Cee Bee No. 135	A MC 79557	613	415	19	13N	3W
Cee Bee No. 136	A MC 79558	613	416	19	13N	3W
Cee Bee No. 137	A MC 79559	613	417	19	13N	3W
Cee Bee No. 137-A	A MC 79705 ✓	648	880	19	13N	3W
Cee Bee No. 138	A MC 79560 ✓	613	418	19	13N	3W
Cee Bee No. 138-A	A MC 79706 ✓	648	881	19	13N	3W
Cee Bee No. 139	A MC 79561	613	419	19	13N	3W
Cee Bee No. 140	A MC 79562 ✓	613	420	30	13N	3W
Cee Bee No. 141	A MC 79563	613	421	30	13N	3W
Cee Bee No. 141-A	A MC 79707 ✓	648	882	30	13N	3W
Cee Bee No. 142	A MC 79564 ✓	613	422	30	13N	3W
Cee Bee No. 142-A	A MC 79708 ✓	648	883	30	13N	3W
Cee Bee No. 143	A MC 79565	613	423	30	13N	3W
Cee Bee No. 144	A MC 79566	613	424	30	13N	3W
Cee Bee No. 145	A MC 79567	613	425	30	13N	3W
Cee Bee No. 146	A MC 79568	613	426	30	13N	3W
Cee Bee No. 147	A MC 79569	613	427	30	13N	3W
Cee Bee No. 148	A MC 79570	613	428	19	13N	3W
Cee Bee No. 149	A MC 79571	613	429	19	13N	3W
Cee Bee No. 149-A	A MC 79709 ✓	648	884	19	13N	3W
Cee Bee No. 150	A MC 79572	613	430	19	13N	3W
Cee Bee No. 151	A MC 79573	613	431	19	13N	3W
Cee Bee No. 152	A MC 79574	613	432	20	13N	3W
Cee Bee No. 153	A MC 79575	613	433	20	13N	3W
Cee Bee No. 154	A MC 79576	613	434	20	13N	3W
Cee Bee No. 155	A MC 79577	613	435	20	13N	3W
Cee Bee No. 156	A MC 79578	613	436	17	13N	3W
Cee Bee No. 157	A MC 79579	613	437	17	13N	3W
Cee Bee No. 158	A MC 79580	613	438	17	13N	3W
Cee Bee No. 159	A MC 79581	613	439	17	13N	3W
Cee Bee No. 160	A MC 79582	613	440	17	13N	3W
Cee Bee No. 160-A	A MC 79710 ✓	618	365	17	13N	3W
Cee Bee No. 161	A MC 79583 ✓	613	441	17	13N	3W
Cee Bee No. 161-A	A MC 79711 ✓	634	177	17	13N	3W
Cee Bee No. 162	A MC 79584 ✓	613	442	17	13N	3W
Cee Bee No. 163	A MC 79585	613	443	17	13N	3W
Cee Bee No. 164	A MC 79586	613	444	17	13N	3W

79712 ✓  
79587-79637 ✓

RECEIVED  
P. M. AZ STATE OFFICE  
NOV 22 1985  
7:45 A.M.  
PHOENIX, ARIZONA

Claim Name	B. L. M. Serial No.	Recorded		Location Notice Posted (G&SRB&M)		
		Docket	Page	Section	Township	Range
Cee Bee No. 164-A	A MC 79712 ✓	618	367	17	13N	3W
Cee Bee No. 165	A MC 79587	613	445	17	13N	3W
Cee Bee No. 166 Amended	A MC 79588	634	172	17	13N	3W
Cee Bee No. 167	A MC 79589	613	447	19	12½N	3W
Cee Bee No. 168	A MC 79590	613	448	19	12½N	3W
Cee Bee No. 169	A MC 79591	613	449	19	12½N	3W
Cee Bee No. 170	A MC 79592	613	450	19	12½N	3W
Cee Bee No. 171	A MC 79593	613	451	19	12½N	3W
Cee Bee No. 172	A MC 79594	613	452	19	12½N	3W
Cee Bee No. 173	A MC 79595	613	453	19	12½N	3W
Cee Bee No. 174	A MC 79596	613	454	19	12½N	3W
Cee Bee No. 175	A MC 79597	613	455	30	12½N	3W
Cee Bee No. 176	A MC 79598	613	456	30	12½N	3W
Cee Bee No. 177	A MC 79599	613	457	30	12½N	3W
Cee Bee No. 178	A MC 79600	613	458	30	12½N	3W
Cee Bee No. 179	A MC 79601	613	459	30	12½N	3W
Cee Bee No. 180	A MC 79602	613	460	30	12½N	3W
Cee Bee No. 181	A MC 79603	613	461	30	12½N	3W
Cee Bee No. 182	A MC 79604	613	462	30	12½N	3W
Cee Bee No. 183	A MC 79605	613	463	30	12½N	3W
Cee Bee No. 184	A MC 79606	613	464	30	12½N	3W
Cee Bee No. 185	A MC 79607	613	465	19	12½N	3W
Cee Bee No. 186	A MC 79608	613	466	19	12½N	3W
Cee Bee No. 187	A MC 79609	613	467	19	12½N	3W
Cee Bee No. 188	A MC 79610	613	468	19	12½N	3W
Cee Bee No. 189	A MC 79611	613	469	19	12½N	3W
Cee Bee No. 190	A MC 79612	613	470	19	12½N	3W
Cee Bee No. 191	A MC 79613	613	471	19	12½N	3W
Cee Bee No. 192	A MC 79614	613	472	19	12½N	3W
Cee Bee No. 193	A MC 79615	613	473	30	12½N	3W
Cee Bee No. 194	A MC 79616	613	473	30	12½N	3W
Cee Bee No. 195	A MC 79617	613	475	30	12½N	3W
Cee Bee No. 196	A MC 79618	613	476	30	12½N	3W
Cee Bee No. 197	A MC 79619	613	477	30	21½N	3W
Cee Bee No. 198	A MC 79620	613	478	30	12½N	3W
Cee Bee No. 199	A MC 79621	613	479	30	12½N	3W
Cee Bee No. 200	A MC 79622	613	480	30	12½N	3W
Cee Bee No. 201	A MC 79623	613	481	30	12½N	3W
Cee Bee No. 202	A MC 79624	613	482	30	12½N	3W
Cee Bee No. 203 Amended	A MC 79625	634	178	20	12½N	3W
Cee Bee No. 204 Amended	A MC 79626	634	179	20	12½N	3W
Cee Bee No. 205 Amended	A MC 79627	634	180	20	12½N	3W
Cee Bee No. 206 Amended	A MC 79628	634	181	20	12½N	3W
Cee Bee No. 207 Amended	A MC 79629	634	182	20	12½N	3W
Cee Bee No. 208 Amended	A MC 79630	634	183	20	12½N	3W
Cee Bee No. 209 Amended	A MC 79631	634	184	20	12½N	3W
Cee Bee No. 210 Amended	A MC 79632	623	185	20	12½N	3W
Cee Bee No. 211	A MC 79633	613	491	29	12½N	3W
Cee Bee No. 212	A MC 79634	613	492	29	12½N	3W
Cee Bee No. 213	A MC 79635	613	493	29	12½N	3W
Cee Bee No. 214	A MC 79636	613	494	29	12½N	3W
Cee Bee No. 215	A MC 79637	613	495	29	12½N	3W

79638-✓  
79680  
79713-79715✓  
79717-79724✓  
79727-79728✓  
79731✓

Claim Name	B. L. M. Serial No.	Recorded		Location Notice Posted (G&SRB&M)		
		Docket	Page	Section	Township	Range
Cee Bee No. 216	A MC 79638	613	496	29	12½N	3W
Cee Bee No. 217	A MC 79639	613	497	29	12½N	3W
Cee Bee No. 218	A MC 79640	613	498	29	12½N	3W
Cee Bee No. 219	A MC 79641	613	499	29	12½N	3W
Cee Bee No. 220	A MC 79642	613	500	29	12½N	3W
Cee Bee No. 221	A MC 79643	613	501	20	12½N	3W
Cee Bee No. 222	A MC 79644	613	502	20	12½N	3W
Cee Bee No. 223	A MC 79645	613	503	20	12½N	3W
Cee Bee No. 224	A MC 79646	613	504	20	12½N	3W
Cee Bee No. 225	A MC 79647	613	505	20	12½N	3W
Cee Bee No. 226	A MC 79648	613	506	20	12½N	3W
Cee Bee No. 227	A MC 79649	613	507	20	12½N	3W
Cee Bee No. 228	A MC 79650	613	508	20	12½N	3W
Cee Bee No. 229	A MC 79651	613	509	29	12½N	3W
Cee Bee No. 230	A MC 79652	613	510	29	12½N	3W
Cee Bee No. 231	A MC 79653	613	511	29	12½N	3W
Cee Bee No. 232	A MC 79654	613	512	29	12½N	3W
Cee Bee No. 233	A MC 79655	613	513	29	12½N	3W
Cee Bee No. 234	A MC 79656	613	514	29	12½N	3W
Cee Bee No. 235	A MC 79657	613	515	29	12½N	3W
Cee Bee No. 236	A MC 79658	613	516	29	12½N	3W
Cee Bee No. 237	A MC 79659	613	517	29	12½N	3W
Cee Bee No. 238	A MC 79660	613	518	29	12½N	3W
Cee Bee No. 239	A MC 79661	613	519	21	12½N	3W
Cee Bee No. 240	A MC 79662	613	520	21	12½N	3W
Cee Bee No. 241	A MC 79663	613	521	21	12½N	3W
Cee Bee No. 242	A MC 79664	613	522	21	12½N	3W
Cee Bee No. 243	A MC 79665	613	523	28	12½N	3W
Cee Bee No. 244	A MC 79666	613	524	28	12½N	3W
Cee Bee No. 245	A MC 79667	613	525	28	12½N	3W
Cee Bee No. 246	A MC 79668	613	526	28	12½N	3W
Cee Bee No. 247	A MC 79669	613	527	28	12½N	3W
Cee Bee No. 248	A MC 79670	613	528	29	13N	3W
Cee Bee No. 249	A MC 79671	613	529	29	13N	3W
Cee Bee No. 250	A MC 79672	613	530	29	13N	3W
Cee Bee No. 251	A MC 79673	613	531	29	13N	3W
Cee Bee No. 252	A MC 79674	613	532	32	13N	3W
Cee Bee No. 253	A MC 79675	613	533	32	13N	3W
Cee Bee No. 254	A MC 79676	613	534	32	13N	3W
Cee Bee No. 255	A MC 79677	613	535	32	13N	3W
Cee Bee No. 256	A MC 79678	613	536	32	13N	3W
Cee Bee No. 257	A MC 79679	613	537	32	13N	3W
Cee Bee No. 258	A MC 79680	613	538	32	13N	3W
Cee Bee No 1 Fraction	A MC 79713	613	280	20	13N	3W
Cee Bee No. 2 Fraction	A MC 79714	613	281	20	13N	3W
Cee Bee No. 3 Fraction	A MC 79715	613	282	20	13N	3W
Dixie Lue No. 1	A MC 79717	282	67	30	13N	3W
Blue Bird No. 2	A MC 79718	282	68	31	13N	3W
Blue Bird No. 3	A MC 79719	282	69	31	13N	3W
Blue Bird No. 4	A MC 79720	282	70	30	13N	3W
Blue Bird No. 5	A MC 79721	282	71	30	13N	3W
Blue Bird No. 6	A MC 79722	282	72	13	13N	4W
Blue Bird No. 7	A MC 79723	282	73	13	13N	4W
Annie	A MC 79724	152	243	20	13N	3W
Victoria No. 8	A MC 79727	640	531	21	13N	3W
Victoria No. 8-A Amended	A MC 79728	875	99	21	13N	3W
Vista X	A MC 79731	990	477	16	13N	3W

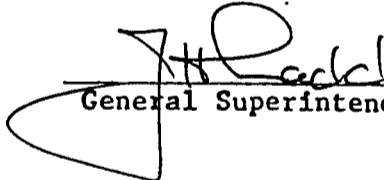
RECEIVED  
P. M. AZ STATE OFFICE  
NOV 22 1985  
7:45 A.M.  
PHOENIX, ARIZONA

That all of said claims are owned by Phelps Dodge Corporation; that said claims described above with an "A" suffix are either relocations or amendments of the above described claims of the same number; that commencing on January 2, 1985 and continuing with reasonable diligence and without unnecessary interruptions or delays through June 15, 1985, in excess of \$34,400.00 worth of work and improvements was done and performed on and for the benefit of the above named mining claims within a contiguous group and that said work and improvements amounted to more than \$100.00 for each mining claim within the contiguous group and at least said amount was allocated to each of the mining claims.

Work requirements on the said 344 contiguous unpatented lode mining claims were fulfilled by logging, core splitting, sample preparation and analytical work on 9398 feet of diamond drill core. This work was done to refine the development plan for the Copper Basin orebody. Logging and sample preparation were performed by Phelps Dodge personnel while the analytical work was performed by both the Morenci Branch Analytical Services Department and Skyline Labs Inc. of Tucson, Arizona.


In excess of \$34,400.00 was spent on these projects.

Said labor was performed and improvements made in good faith at the expense of Phelps Dodge Corporation for the purpose of exploring, improving and developing said contiguous group of mining claims, and was intended as annual labor and improvements for each and all of the above described unpatented lode mining claims for the assessment year ending at 12:00 o'clock Meridian, September 1, 1985.

  
General Superintendent

STATE OF ARIZONA )  
                                  ) ss  
COUNTY OF COCHISE)

Subscribed and sworn to before me this 28th day of October, 1985.

  
Notary Public

SEAL

My Commission Expires: My Commission Expires Jan. 11, 1988

RECEIVED  
AZ STATE OFFICE  
NOV 22 1985  
7:45 A.M.  
PHOENIX, ARIZONA

500-1767 PAGE 355

Phelps Dodge Corp  
Hwy 9?  
Bisbee, AZ 85603

① 6.00  
1246-530

79732  
774276 *ceg*

AFFIDAVIT OF LABOR PERFORMED AND IMPROVEMENTS MADE

STATE OF ARIZONA )  
                          ) ss.  
COUNTY OF COCHISE )

J. H. Ladd, General Superintendent, Copper Queen Branch, Phelps Dodge Corporation, being duly sworn, deposes and says that he is a citizen of the United States of America and more than twenty-one years of age, and resides at Bisbee, in Cochise County, State of Arizona, and is personally acquainted with the following mining claim, situated in the Bunker Hill Mining District, Pinal County, State of Arizona, the location and notices of which are recorded in the office of the County Recorder of said county in the book and page shown:

Name of Claim	B.L.M. Serial No.	Recorded		Sec	T	R
		Docket	Page			
Zella ) Zella A ) - Same claim	A MC 79732	554 837	895 174	3	8S	18E

That the aforesaid mining claim is owned by the Phelps Dodge Corporation; that the said claim is part of a contiguous group of mining claims; that on August 25, 26 1984 a total in excess of \$100.00 worth of work and improvements was done and performed for the benefit of said mining claim; said work and improvements were made by and at the expense of the Phelps Dodge Corporation for the purpose of complying with the laws of the United States pertaining to annual assessment work as follows:


The work and improvements consisted of road work to drill site by Virgil E. Mercer, Box 158, Mammoth, Arizona 85618 and was intended as annual labor and improvements for said unpatented lode mining claim for the assessment year ending at 12:00 o'clock Meridian, September 1, 1984.

J. H. Ladd  
J. H. Ladd, General Superintendent  
Phelps Dodge Corporation

STATE OF ARIZONA ) ss.  
COUNTY OF COCHISE)

Subscribed and sworn to before me this 17th day of September 1984 by J. H. Ladd.

Isabell J. Mc Gregor  
Notary Public



My Commission Expires  
My Commission Expires Jan 11 1988

RECEIVED  
B.L.M. AZ STATE OFFICE  
NOV 30 1984  
7:45 A.M.  
PHOENIX, ARIZONA

\*\*\* CERTIFICATE OF RECORDING \*\*\*

STATE OF ARIZONA, COUNTY OF PINAL (SS)  
I HEREBY CERTIFY THAT THE WITHIN INSTRUMENT WAS FILED FOR RECORD IN  
PINAL COUNTY, STATE OF ARIZONA. WITNESS MY HAND AND OFFICIAL SEAL.

NO: 774276      TIME: 0900 20SEP84      PAGES: 001      FEE: \$ 6.00

WILLIAM S. TRUMAN  
PINAL COUNTY RECORDER, BY *William S. Truman*.....DEPUTY

LABOR      FROM: PHELPHS DODGE CORP  
            TO: ZELLA





Claim Name	B. L. M. Serial No.	Recorded		Location Notice Posted (G&SRB&M)		
		Docket	Page	Section	Township	Range
✓ V.I.H. 45	A MC 79394	181	184	28	13N	3W
✓ V.I.H. 46	A MC 79395	181	185	28	13N	3W
✓ V.I.H. 47	A MC 79396	181	186	28	13N	3W
✓ V.I.H. 48	A MC 79397	181	187	28	13N	3W
✓ V.I.H. 49	A MC 79398	181	188	28	13N	3W
✓ V.I.H. 50	A MC 79399	181	189	28	13N	3W
✓ V.I.H. 51	A MC 79400	181	190	28	13N	3W
✓ V.I.H. 52	A MC 79401	181	191	28	13N	3W
✓ V.I.H. 53	A MC 79402	181	192	28	13N	3W
✓ V.I.H. 54	A MC 79403	181	193	28	13N	3W
✓ V.I.H. 55	A MC 79404	181	194	28	13N	3W
✓ V.I.H. 56	A MC 79405	181	195	28	13N	3W
✓ V.I.H. 57	A MC 79406	181	196	21	13N	3W
✓ V.I.H. 58	A MC 79407	191	551	17	13N	3W
✓ V.I.H. 59	A MC 79408	191	552	17	13N	3W
✓ V.I.H. 60	A MC 79409	191	553	20	13N	3W
✓ V.I.H. 61	A MC 79410	191	554	20	13N	3W
✓ V.I.H. 62	A MC 79411	191	555	20	13N	3W
✓ V.I.H. 63	A MC 79412	200	328	21	13N	3W
✓ V.I.H. 64	A MC 79413	200	329	21	13N	3W
✓ V.I.H. 65	A MC 79414	200	330	21	13N	3W
✓ V.I.H. 66	A MC 79415	200	331	21	13N	3W
✓ V.I.H. 67	A MC 79416	200	332	21	13N	3W
✓ V.I.H. 67-A	A MC 79422	868	770	21	13N	3W
✓ V.I.H. 68	A MC 79417	200	333	21	13N	3W
✓ V.I.H. 68-A Amended	A MC 79423	971	314	21	13N	3W
✓ V.I.H. 69	A MC 79418	203	566	16	13N	3W
✓ V.I.H. 70	A MC 79419	634	191	16	13N	3W
✓ V.I.H. 71	A MC 79420	847	990	16	13N	3W
✓ V.I.H. 72	A MC 79421	1017	785	16	13N	3W
✓ V.I.H. Fraction No. 1	A MC 79424	634	190	20	13N	3W
✓ Cee Bee No. 1	A MC 79425	613	283	21	13N	3W
✓ Cee Bee No. 2	A MC 79426	613	284	21	13N	3W
✓ Cee Bee No. 3	A MC 79427	613	285	21	13N	3W
✓ Cee Bee No. 4	A MC 79428	613	286	21	13N	3W
✓ Cee Bee No. 5	A MC 79429	613	287	21	13N	3W
✓ Cee Bee No. 6	A MC 79430	613	288	21	13N	3W
✓ Cee Bee No. 7	A MC 79431	613	289	21	13N	3W
✓ Cee Bee No. 8	A MC 79432	613	290	21	13N	3W
✓ Cee Bee No. 9	A MC 79433	613	291	21	13N	3W
✓ Cee Bee No. 10	A MC 79434	613	292	21	13N	3W
✓ Cee Bee No. 11	A MC 79435	613	293	28	13N	3W
✓ Cee Bee No. 12	A MC 79436	613	294	28	13N	3W
✓ Cee Bee No. 13	A MC 79437	613	295	28	13N	3W
✓ Cee Bee No. 14	A MC 79438	613	296	28	13N	3W
✓ Cee Bee No. 15	A MC 79439	613	297	28	13N	3W
✓ Cee Bee No. 16	A MC 79440	613	298	28	13N	3W
✓ Cee Bee No. 17	A MC 79441	613	299	28	13N	3W
✓ Cee Bee No. 18	A MC 79442	613	300	28	13N	3W
✓ Cee Bee No. 19	A MC 79443	613	301	33	13N	3W
✓ Cee Bee No. 20	A MC 79444	613	302	33	13N	3W
✓ Cee Bee No. 21	A MC 79445	613	303	33	13N	3W
✓ Cee Bee No. 22	A MC 79446	613	304	33	13N	3W
✓ Cee Bee No. 23	A MC 79447	613	305	33	13N	3W
✓ Cee Bee No. 24	A MC 79448	613	306	33	13N	3W
✓ Cee Bee No. 25	A MC 79449	613	307	33	13N	3W
✓ Cee Bee No. 26	A MC 79450	613	308	33	13N	3W
✓ Cee Bee No. 27	A MC 79451	613	309	33	13N	3W
✓ Cee Bee No. 28	A MC 79452	613	310	33	13N	3W
✓ Cee Bee No. 29	A MC 79453	613	311	33	13N	3W
✓ Cee Bee No. 30	A MC 79454	613	312	33	13N	3W
✓ Cee Bee No. 31	A MC 79455	613		33	13N	3W
✓ Cee Bee No. 32	A MC 79456			33	13N	3W

RECEIVED  
B.L.M. AZ STATE OFFICE

NOV 21 1984 BOOK 1677 PAGE 779

7:45 A.M.  
PHOENIX, ARIZONA

Claim Name	B. L. M. Serial No.	Recorded		Location Notice Posted (G&SRB&M)		
		Docket	Page	Section	Township	Range
✓ Cee Bee No. 33	A MC 79457	613	315	33	13N	3W
✓ Cee Bee No. 34	A MC 79458	613	316	33	13N	3W
✓ Cee Bee No. 35	A MC 79459	613	317	33	13N	3W
✓ Cee Bee No. 36	A MC 79460	613	318	33	13N	3W
✓ Cee Bee No. 37 Amended	A MC 79461	634	170	32	13N	3W
✓ Cee Bee No. 38	A MC 79462	613	320	32	13N	3W
✓ Cee Bee No. 39	A MC 79463	613	321	32	13N	3W
✓ Cee Bee No. 40	A MC 79464	613	322	32	13N	3W
✓ Cee Bee No. 41	A MC 79465	613	323	32	13N	3W
✓ Cee Bee No. 42	A MC 79466	613	324	32	13N	3W
✓ Cee Bee No. 43	A MC 79467	613	325	32	13N	3W
✓ Cee Bee No. 44 Amended	A MC 79468	634	171	32	13N	3W
✓ Cee Bee No. 45	A MC 79469	613	327	32	13N	3W
✓ Cee Bee No. 46	A MC 79470	613	328	32	13N	3W
✓ Cee Bee No. 46-A	A MC 79681	789	407	32	13N	3W
✓ Cee Bee No. 47 Amended	A MC 79471	613	329	32	13N	3W
✓ Cee Bee No. 47-A	A MC 79682	789	408	32	13N	3W
✓ Cee Bee No. 48	A MC 79472	613	330	32	13N	3W
✓ Cee Bee No. 48-A	A MC 79683	789	409	32	13N	3W
✓ Cee Bee No. 49	A MC 79473	613	331	32	13N	3W
✓ Cee Bee No. 49-A	A MC 79684	613	331	32	13N	3W
✓ Cee Bee No. 52	A MC 79474	613	332	32	13N	3W
✓ Cee Bee No. 52-A	A MC 79685	789	411	32	13N	3W
✓ Cee Bee No. 53 Amended	A MC 79475	613	333	32	13N	3W
✓ Cee Bee No. 53-A	A MC 79686	789	412	32	13N	3W
✓ Cee Bee No. 54	A MC 79476	613	334	32	13N	3W
✓ Cee Bee No. 54-A	A MC 79687	789	413	32	13N	3W
✓ Cee Bee No. 55	A MC 79477	613	335	32	13N	3W
✓ Cee Bee No. 55-A	A MC 79688	789	414	32	13N	3W
✓ Cee Bee No. 56	A MC 79478	613	336	32	13N	3W
✓ Cee Bee No. 57	A MC 79479	613	337	32	13N	3W
✓ Cee Bee No. 58	A MC 79480	613	338	32	13N	3W
✓ Cee Bee No. 59	A MC 79481	613	339	32	13N	3W
✓ Cee Bee No. 60	A MC 79482	613	340	30	13N	3W
✓ Cee Bee No. 61	A MC 79483	613	341	29	13N	3W
✓ Cee Bee No. 62	A MC 79484	613	342	29	13N	3W
✓ Cee Bee No. 63	A MC 79485	613	343	30	13N	3W
✓ Cee Bee No. 64	A MC 79486	613	344	31	13N	3W
✓ Cee Bee No. 65	A MC 79487	613	345	31	13N	3W
✓ Cee Bee No. 66	A MC 79488	613	346	31	13N	3W
✓ Cee Bee No. 67	A MC 79489	613	347	31	13N	3W
✓ Cee Bee No. 68	A MC 79490	613	348	31	13N	3W
✓ Cee Bee No. 68-A	A MC 79689	789	415	31	13N	3W
✓ Cee Bee No. 69	A MC 79491	613	349	31	13N	3W
✓ Cee Bee No. 70	A MC 79492	613	350	31	13N	3W
✓ Cee Bee No. 71	A MC 79493	613	351	31	13N	3W
✓ Cee Bee No. 71-A	A MC 79690	789	416	31	13N	3W
✓ Cee Bee No. 72	A MC 79494	613	352	31	13N	3W
✓ Cee Bee No. 72-A	A MC 79691	789	417	31	13N	3W
✓ Cee Bee No. 73	A MC 79495	613	353	31	13N	3W
✓ Cee Bee No. 74	A MC 79496	613	354	31	13N	3W
✓ Cee Bee No. 75	A MC 79497	613	355	31	13N	3W

RECEIVED  
B.L.M. AZ STATE OFFICE

NOV 21 1984

7:45 A.M.  
PHOENIX, ARIZONA

BOOK 1677 PAGE 780

Claim Name	B. L. M. Serial No.	Recorded		Location Notice Posted (G&SRB&M)		
		Docket	Page	Section	Township	Range
✓ Cee Bee No. 75-A	A MC 79692	789	418	31	13N	3W
✓ Cee Bee No. 76	A MC 79498	613	356	31	13N	3W
✓ Cee Bee No. 76-A	A MC 79693	789	419	31	13N	3W
✓ Cee Bee No. 77	A MC 79499	613	357	31	13N	3W
✓ Cee Bee No. 78	A MC 79500	613	358	31	13N	3W
✓ Cee Bee No. 79	A MC 79501	613	359	31	13N	3W
✓ Cee Bee No. 80	A MC 79502	613	360	31	13N	3W
✓ Cee Bee No. 81	A MC 79503	613	361	31	13N	3W
✓ Cee Bee No. 82	A MC 79504	613	362	31	13N	3W
✓ Cee Bee No. 83	A MC 79505	613	363	31	13N	3W
✓ Cee Bee No. 83-A	A MC 79694	789	421	31	13N	3W
✓ Cee Bee No. 84	A MC 79506	613	364	31	13N	3W
✓ Cee Bee No. 84-A	A MC 79695	789	420	31	13N	3W
✓ Cee Bee No. 85	A MC 79507	613	365	31	13N	3W
✓ Cee Bee No. 86	A MC 79508	613	366	31	13N	3W
✓ Cee Bee No. 87	A MC 79509	613	367	31	13N	3W
✓ Cee Bee No. 88	A MC 79510	613	368	31	13N	3W
✓ Cee Bee No. 89	A MC 79511	613	369	31	13N	3W
✓ Cee Bee No. 90	A MC 79512	613	370	31	13N	3W
✓ Cee Bee No. 90-A	A MC 79696	789	430	31	13N	3W
✓ Cee Bee No. 91	A MC 79513	613	371	31	13N	3W
✓ Cee Bee No. 91-A	A MC 79697	789	422	31	13N	3W
✓ Cee Bee No. 92	A MC 79514	613	372	31	13N	3W
✓ Cee Bee No. 92-A	A MC 79698	789	423	31	13N	3W
✓ Cee Bee No. 93	A MC 79515	613	373	31	13N	3W
✓ Cee Bee No. 94	A MC 79516	613	374	31	13N	3W
✓ Cee Bee No. 94-A	A MC 79699	789	429	31	13N	3W
✓ Cee Bee No. 95	A MC 79517	613	375	31	13N	3W
✓ Cee Bee No. 95-A	A MC 79700	789	424	31	13N	3W
✓ Cee Bee No. 96	A MC 79518	613	376	31	13N	3W
✓ Cee Bee No. 96-A	A MC 79701	789	425	31	13N	3W
✓ Cee Bee No. 97	A MC 79519	613	377	31	13N	3W
✓ Cee Bee No. 97-A	A MC 79702	789	428	31	13N	3W
✓ Cee Bee No. 98	A MC 79520	613	378	31	13N	3W
✓ Cee Bee No. 98-A	A MC 79703	789	427	31	13N	3W
✓ Cee Bee No. 99	A MC 79521	613	379	31	13N	3W
✓ Cee Bee No. 99-A	A MC 79704	789	426	31	13N	3W
✓ Cee Bee No. 100	A MC 79522	613	380	31	13N	3W
✓ Cee Bee No. 101	A MC 79523	613	381	31	13N	3W
✓ Cee Bee No. 102	A MC 79524	613	382	31	13N	3W
✓ Cee Bee No. 103	A MC 79525	613	383	31	13N	3W
✓ Cee Bee No. 104	A MC 79526	613	384	30	13N	3W
✓ Cee Bee No. 105	A MC 79527	613	385	30	13N	3W
✓ Cee Bee No. 106	A MC 79528	613	386	30	13N	3W
✓ Cee Bee No. 107	A MC 79529	613	387	30	13N	3W
✓ Cee Bee No. 108	A MC 79530	613	388	30	13N	3W
✓ Cee Bee No. 109	A MC 79531	613	389	30	13N	3W
✓ Cee Bee No. 110	A MC 79532	613	390	30	13N	3W
✓ Cee Bee No. 111	A MC 79533	613	391	30	13N	3W
✓ Cee Bee No. 112	A MC 79534	613	392	30	13N	3W
✓ Cee Bee No. 113	A MC 79535	613	393	30	13N	3W
✓ Cee Bee No. 114	A MC 79536	613	394	30	13N	3W
✓ Cee Bee No. 115	A MC 79537	613	395	30	13N	3W
✓ Cee Bee No. 116	A MC 79538	613	396	30	13N	3W
✓ Cee Bee No. 117	A MC 79539	613	397	30	13N	3W

BOOK 1677 PAGE 781

RECEIVED  
B.L.M. AZ STATE OFFICE

NOV 2 1 1984

7:45 A.M.  
PHOENIX, ARIZONA

Claim Name	B. L. M. Serial No.	Recorded		Location Notice Posted (G&SRB&M)		
		Docket	Page	Section	Township	Range
✓ Cee Bee No. 118	A MC 79540	613	398	19	13N	3W
✓ Cee Bee No. 119	A MC 79541	613	399	19	13N	3W
✓ Cee Bee No. 120	A MC 79542	613	400	19	13N	3W
✓ Cee Bee No. 121	A MC 79543	613	401	19	13N	3W
✓ Cee Bee No. 122	A MC 79544	613	402	19	13N	3W
✓ Cee Bee No. 123 Amended	A MC 79545	634	175	30	13N	3W
✓ Cee Bee No. 124 Amended	A MC 79546	634	176	30	13N	3W
✓ Cee Bee No. 125	A MC 79547	613	405	30	13N	3W
✓ Cee Bee No. 126	A MC 79548	613	506	30	13N	3W
✓ Cee Bee No. 127	A MC 79549	613	407	30	13N	3W
✓ Cee Bee No. 128	A MC 79550	613	408	30	13N	3W
✓ Cee Bee No. 129	A MC 79551	613	409	30	13N	3W
✓ Cee Bee No. 130	A MC 79552	613	410	19	13N	3W
✓ Cee Bee No. 131	A MC 79553	613	411	19	13N	3W
✓ Cee Bee No. 132	A MC 79554	613	412	19	13N	3W
✓ Cee Bee No. 133	A MC 79555	613	413	19	13N	3W
✓ Cee Bee No. 134	A MC 79556	613	414	19	13N	3W
✓ Cee Bee No. 135	A MC 79557	613	415	19	13N	3W
✓ Cee Bee No. 136	A MC 79558	613	416	19	13N	3W
✓ Cee Bee No. 137	A MC 79559	613	417	19	13N	3W
✓ Cee Bee No. 137-A	A MC 79705	648	880	19	13N	3W
✓ Cee Bee No. 138	A MC 79560	613	418	19	13N	3W
✓ Cee Bee No. 138-A	A MC 79706	648	881	19	13N	3W
✓ Cee Bee No. 139	A MC 79561	613	419	19	13N	3W
✓ Cee Bee No. 140	A MC 79562	613	420	30	13N	3W
✓ Cee Bee No. 141	A MC 79563	613	421	30	13N	3W
✓ Cee Bee No. 141-A	A MC 79707	648	882	30	13N	3W
✓ Cee Bee No. 142	A MC 79564	613	422	30	13N	3W
✓ Cee Bee No. 142-A	A MC 79708	648	883	30	13N	3W
✓ Cee Bee No. 143	A MC 79565	613	423	30	13N	3W
✓ Cee Bee No. 144	A MC 79566	613	424	30	13N	3W
✓ Cee Bee No. 145	A MC 79567	613	425	30	13N	3W
✓ Cee Bee No. 146	A MC 79568	613	426	30	13N	3W
✓ Cee Bee No. 147	A MC 79569	613	427	30	13N	3W
✓ Cee Bee No. 148	A MC 79570	613	428	19	13N	3W
✓ Cee Bee No. 149	A MC 79571	613	429	19	13N	3W
✓ Cee Bee No. 149-A	A MC 79709	648	884	19	13N	3W
✓ Cee Bee No. 150	A MC 79572	613	430	19	13N	3W
✓ Cee Bee No. 151	A MC 79573	613	431	19	13N	3W
✓ Cee Bee No. 152	A MC 79574	613	432	20	13N	3W
✓ Cee Bee No. 153	A MC 79575	613	433	20	13N	3W
✓ Cee Bee No. 154	A MC 79576	613	434	20	13N	3W
✓ Cee Bee No. 155	A MC 79577	613	435	20	13N	3W
✓ Cee Bee No. 156	A MC 79578	613	436	17	13N	3W
✓ Cee Bee No. 157	A MC 79579	613	437	17	13N	3W
✓ Cee Bee No. 158	A MC 79580	613	438	17	13N	3W
✓ Cee Bee No. 159	A MC 79581	613	439	17	13N	3W
✓ Cee Bee No. 160	A MC 79582	613	440	17	13N	3W
✓ Cee Bee No. 160-A	A MC 79710	618	365	17	13N	3W
✓ Cee Bee No. 161	A MC 79583	613	441	17	13N	3W
✓ Cee Bee No. 161-A	A MC 79711	634	177	17	13N	3W
✓ Cee Bee No. 162	A MC 79584	613	442	17	13N	3W
✓ Cee Bee No. 163	A MC 79585	613	443	17	13N	3W
✓ Cee Bee No. 164	A MC 79586	613	444	17	13N	3W

BOOK 1677 PAGE 782

RECEIVED  
B.L.M. AZ STATE OFFICE

NOV 2 1 1984

7:45 A.M.  
PHOENIX, ARIZONA

Claim Name	B. L. M. Serial No.	Recorded		Location Notice Posted (G&SRB&M)		
		Docket	Page	Section	Township	Range
✓ Cee Bee No. 164-A	A MC 79712	618	367	17	13N	3 W
✓ Cee Bee No. 165	A MC 79587	613	445	17	13N	3 W
✓ Cee Bee No. 166 Amended	A MC 79588	634	172	17	13N	3 W
✓ Cee Bee No. 167	A MC 79589	613	447	19	12½N	3 W
✓ Cee Bee No. 168	A MC 79590	613	448	19	12½N	3 W
✓ Cee Bee No. 169	A MC 79591	613	449	19	12½N	3 W
✓ Cee Bee No. 170	A MC 79592	613	450	19	12½N	3 W
✓ Cee Bee No. 171	A MC 79593	613	451	19	12½N	3 W
✓ Cee Bee No. 172	A MC 79594	613	452	19	12½N	3 W
✓ Cee Bee No. 173	A MC 79595	613	453	19	12½N	3 W
✓ Cee Bee No. 174	A MC 79596	613	454	19	12½N	3 W
✓ Cee Bee No. 175	A MC 79597	613	455	30	12½N	3 W
✓ Cee Bee No. 176	A MC 79598	613	456	30	12½N	3 W
✓ Cee Bee No. 177	A MC 79599	613	457	30	12½N	3 W
✓ Cee Bee No. 178	A MC 79600	613	458	30	12½N	3 W
✓ Cee Bee No. 179	A MC 79601	613	459	30	12½N	3 W
✓ Cee Bee No. 180	A MC 79602	613	460	30	12½N	3 W
✓ Cee Bee No. 181	A MC 79603	613	461	30	12½N	3 W
✓ Cee Bee No. 182	A MC 79604	613	462	30	12½N	3 W
✓ Cee Bee No. 183	A MC 79605	613	463	30	12½N	3 W
✓ Cee Bee No. 184	A MC 79606	613	464	30	12½N	3 W
✓ Cee Bee No. 185	A MC 79607	613	465	19	12½N	3 W
✓ Cee Bee No. 186	A MC 79608	613	466	19	12½N	3 W
✓ Cee Bee No. 187	A MC 79609	613	467	19	12½N	3 W
✓ Cee Bee No. 188	A MC 79610	613	468	19	12½N	3 W
✓ Cee Bee No. 189	A MC 79611	613	469	19	12½N	3 W
✓ Cee Bee No. 190	A MC 79612	613	470	19	12½N	3 W
✓ Cee Bee No. 191	A MC 79613	613	471	19	12½N	3 W
✓ Cee Bee No. 192	A MC 79614	613	472	19	12½N	3 W
✓ Cee Bee No. 193	A MC 79615	613	473	30	12½N	3 W
✓ Cee Bee No. 194	A MC 79616	613	473	30	12½N	3 W
✓ Cee Bee No. 195	A MC 79617	613	475	30	12½N	3 W
✓ Cee Bee No. 196	A MC 79618	613	476	30	12½N	3 W
✓ Cee Bee No. 197	A MC 79619	613	477	30	21½N	3 W
✓ Cee Bee No. 198	A MC 79620	613	478	30	12½N	3 W
✓ Cee Bee No. 199	A MC 79621	613	479	30	12½N	3 W
✓ Cee Bee No. 200	A MC 79622	613	480	30	12½N	3 W
✓ Cee Bee No. 201	A MC 79623	613	481	30	12½N	3 W
✓ Cee Bee No. 202	A MC 79624	613	482	30	12½N	3 W
✓ Cee Bee No. 203 Amended	A MC 79625	634	178	20	12½N	3 W
✓ Cee Bee No. 204 Amended	A MC 79626	634	179	20	12½N	3 W
✓ Cee Bee No. 205 Amended	A MC 79627	634	180	20	12½N	3 W
✓ Cee Bee No. 206 Amended	A MC 79628	634	181	20	12½N	3 W
✓ Cee Bee No. 207 Amended	A MC 79629	634	182	20	12½N	3 W
✓ Cee Bee No. 208 Amended	A MC 79630	634	183	20	12½N	3 W
✓ Cee Bee No. 209 Amended	A MC 79631	634	184	20	12½N	3 W
✓ Cee Bee No. 210 Amended	A MC 79632	623	185	20	12½N	3 W
✓ Cee Bee No. 211	A MC 79633	613	491	29	12½N	3 W
✓ Cee Bee No. 212	A MC 79634	613	492	29	12½N	3 W
✓ Cee Bee No. 213	A MC 79635	613	493	29	12½N	3 W
✓ Cee Bee No. 214	A MC 79636	613	494	29	12½N	3 W
✓ Cee Bee No. 215	A MC 79637	613	495	29	12½N	3 W

BOOK 1677 PAGE 783

RECEIVED  
B.L.M. AZ STATE OFFICE

NOV 21 1984

7:45 A.M.  
PHOENIX, ARIZONA

Claim Name	B. L. M. Serial No.	Recorded		Location Notice Posted (G&SRB&M)		
		Docket	Page	Section	Township	Range
✓ Cee Bee No. 216	A MC 79638-	613	496	29	12½N	3 W
✓ Cee Bee No. 217	A MC 79639-	613	497	29	12½N	3 W
✓ Cee Bee No. 218	A MC 79640-	613	498	29	12½N	3 W
✓ Cee Bee No. 219	A MC 79641-	613	499	29	12½N	3 W
✓ Cee Bee No. 220	A MC 79642-	613	500	29	12½N	3 W
✓ Cee Bee No. 221	A MC 79643-	613	501	20	12½N	3 W
✓ Cee Bee No. 222	A MC 79644-	613	502	20	12½N	3 W
✓ Cee Bee No. 223	A MC 79645-	613	503	20	12½N	3 W
✓ Cee Bee No. 224	A MC 79646-	613	504	20	12½N	3 W
✓ Cee Bee No. 225	A MC 79647-	613	505	20	12½N	3 W
✓ Cee Bee No. 226	A MC 79648-	613	506	20	12½N	3 W
✓ Cee Bee No. 227	A MC 79649-	613	507	20	12½N	3 W
✓ Cee Bee No. 228	A MC 79650-	613	508	20	12½N	3 W
✓ Cee Bee No. 229	A MC 79651-	613	509	29	12½N	3 W
✓ Cee Bee No. 230	A MC 79652-	613	510	29	12½N	3 W
✓ Cee Bee No. 231	A MC 79653	613	511	29	12½N	3 W
✓ Cee Bee No. 232	A MC 79654	613	512	29	12½N	3 W
✓ Cee Bee No. 233	A MC 79655	613	513	29	12½N	3 W
✓ Cee Bee No. 234	A MC 79656	613	514	29	12½N	3 W
✓ Cee Bee No. 235	A MC 79657	613	515	29	12½N	3 W
✓ Cee Bee No. 236	A MC 79658	613	516	29	12½N	3 W
✓ Cee Bee No. 237	A MC 79659	613	517	29	12½N	3 W
✓ Cee Bee No. 238	A MC 79660	613	518	29	12½N	3 W
✓ Cee Bee No. 239	A MC 79661-	613	519	21	12½N	3 W
✓ Cee Bee No. 240	A MC 79662-	613	520	21	12½N	3 W
✓ Cee Bee No. 241	A MC 79663	613	521	21	12½N	3 W
✓ Cee Bee No. 242	A MC 79664	613	522	21	12½N	3 W
✓ Cee Bee No. 243	A MC 79665	613	523	28	12½N	3 W
✓ Cee Bee No. 244	A MC 79666	613	524	28	12½N	3 W
✓ Cee Bee No. 245	A MC 79667	613	525	28	12½N	3 W
✓ Cee Bee No. 246	A MC 79668	613	526	28	12½N	3 W
✓ Cee Bee No. 247	A MC 79669-	613	527	28	12½N	3 W
✓ Cee Bee No. 248	A MC 79670	613	528	29	13N	3 W
✓ Cee Bee No. 249	A MC 79671	613	529	29	13N	3 W
✓ Cee Bee No. 250	A MC 79672	613	530	29	13N	3 W
✓ Cee Bee No. 251	A MC 79673	613	531	29	13N	3 W
✓ Cee Bee No. 252	A MC 79674	613	532	32	13N	3 W
✓ Cee Bee No. 253	A MC 79675	613	533	32	13N	3 W
✓ Cee Bee No. 254	A MC 79676	613	534	32	13N	3 W
✓ Cee Bee No. 255	A MC 79677-	613	535	32	13N	3 W
✓ Cee Bee No. 256	A MC 79678-	613	536	32	13N	3 W
✓ Cee Bee No. 257	A MC 79679	613	537	32	13N	3 W
✓ Cee Bee No. 258	A MC 79680	613	538	32	13N	3 W
✓ Cee Bee No 1 Fraction	A MC 79713-	613	280	20	13N	3 W
✓ Cee Bee No. 2 Fraction	A MC 79714-	613	281	20	13N	3 W
✓ Cee Bee No. 3 Fraction	A MC 79715-	613	282	20	13N	3 W
✓ Dixie Lue No. 1	A MC 79717-	282	67	30	13N	3 W
✓ Blue Bird No. 2	A MC 79718-	282	68	31	13N	3 W
✓ Blue Bird No. 3	A MC 79719-	282	69	31	13N	3 W
✓ Blue Bird No. 4	A MC 79720-	282	70	30	13N	3 W
✓ Blue Bird No. 5	A MC 79721	282	71	30	13N	3 W
✓ Blue Bird No. 6	A MC 79722-	282	72	13	13N	4W
✓ Blue Bird No. 7	A MC 79723	282	73	13	13N	4W
✓ Annie	A MC 79724	152	243	20	13N	3 W
✓ Victoria No. 8	A MC 79727-	640	531	21	13N	3W
✓ Victoria No. 8-A Amended	A MC 79728-	875	99	21	13N	3W
✓ Vista X	A MC 79731	990	477	16	13N	3W

RECEIVED  
B.L.M. AZ STATE OFFICE

NOV 21 1984


7:45 A.M.  
PHOENIX, ARIZONA

BOOK 1677 PAGE 784

That all of said claims are owned by Phelps Dodge Corporation; that said claims described above with an "A" suffix are either relocations or amendments of the above described claims of the same number; that commencing on August 16, 1984 and continuing with reasonable diligence and without unnecessary interruptions or delays through September 22, 1984, in excess of \$38,937.00 worth of work and improvements was done and performed on and for the benefit of the above named mining claims within a contiguous group and that said work and improvements amounted to more than \$100.00 for each mining claim within the contiguous group and at least said amount was allocated to each of the mining claims.


The work and improvements consisted of drilling performed by Joy Manufacturing Co., 707 Boyd Blvd., La Porte, Indiana 46350; road work and drill site construction was performed by Ralph Ladner, 1044 Blue Jay, Prescott, AZ 86301. Assaying was performed by the Analytical Services Department of the Morenci Branch, Phelps Dodge Corporation, Morenci, AZ 85540.

Said labor was performed and improvements made in good faith at the expense of Phelps Dodge Corporation for the purpose of exploring, improving and developing said contiguous group of mining claims, and was intended as annual labor and improvements for each and all of the above described unpatented lode mining claims for the assessment year ending at 12:00 o'clock Meridian, September 1, 1984.

  
General Superintendent

STATE OF ARIZONA )  
                          ) ss.  
COUNTY OF COCHISE)

Subscribed and sworn to before me this 12th day of November, 1984.  
by J. H. Ladd.

  
Notary Public

My Commission Expires: My Commission Expires Jan. 11, 1988

**SEAL**  
RECEIVED  
B.L.M. AZ STATE OFFICE  
NOV 21 1984  
7:45 A.M.  
PHOENIX, ARIZONA

BOOK **1677** PAGE **785**

RUSH *w/c*

Instrument # **40075** 78902 <sup>114</sup>

Recorded Official Records  
of Yavapai County, Arizona.

**NOV 16 '84 -11 55 AM**

at the request of *Ralph Palmer*

PATSY C. JENNEY, County Recorder *1-9*

Deputy *John Woodson*

**INDEXED  
MICROFILM**

AFFIDAVIT OF LABOR PERFORMED AND IMPROVEMENTS MADE

STATE OF ARIZONA )

ss

COUNTY OF COCHISE)

J. H. Ladd , being first duly sworn, deposes and says that he is a citizen of the United States and more than twenty-one (21) years of age, and resides in Bisbee, County of Cochise, State of Arizona, and is personally acquainted with the mining claims situated in the Copper Basin Mining District, Yavapai County, Arizona, the names and docket and pages of record in the office of the County Recorder of Yavapai County, Arizona and the Bureau of Land Management serial numbers of the Notices of Location whereof are as follows:

Claim Name	B. L. M. Serial No.	Recorded		Location Notice Posted (G&SRB&M)		
		Docket	Page	Section	Township	Range
S.K.V. No. 1	A MC 78902 ✓	613	540	24	13N	4W
S.K.V. No. 1-A	A MC 79130 ✓	787	695	24	13N	4W
S.K.V. No. 2	A MC 78903 ✓	613	541	24	13N	4W
S.K.V. No. 2-A	A MC 79131 ✓	787	696	24	13N	4W
S.K.V. No. 3	A MC 78904 ✓	613	542	24	13N	4W
S.K.V. No. 3-A	A MC 79132 ✓	787	697	24	13N	4W
S.K.V. No. 4	A MC 78905 ✓	613	543	24	13N	4W
S.K.V. No. 4-A	A MC 79133 ✓	787	698	24	13N	4W
S.K.V. No. 5	A MC 78906 ✓	613	544	24	13N	4W
S.K.V. No. 5-A	A MC 79134 ✓	787	699	24	13N	4W
S.K.V. No. 6	A MC 78907 ✓	613	545	24	13N	4W
S.K.V. No. 6-A	A MC 79135 ✓	787	700	24	13N	4W
S.K.V. No. 7	A MC 78908 ✓	613	546	24	13N	4W
S.K.V. No. 7-A	A MC 79136 ✓	787	701	24	13N	4W
S.K.V. No. 8	A MC 78909 ✓	613	547	24	13N	4W
S.K.V. No. 8-A	A MC 79137 ✓	787	702	24	13N	4W
S.K.V. No. 9	A MC 78910 ✓	613	548	24	13N	4W
S.K.V. No. 9-A	A MC 79138 ✓	787	703	24	13N	4W
S.K.V. No. 10	A MC 78911 ✓	613	549	24	13N	4W
S.K.V. No. 10-A	A MC 79139 ✓	787	704	24	13N	4W
S.K.V. No. 11	A MC 78912 ✓	613	550	24	13N	4W
S.K.V. No. 11-A	A MC 79140 ✓	787	705	24	13N	4W
S.K.V. No. 12	A MC 78913 ✓	613	551	24	13N	4W
S.K.V. No. 12-A	A MC 79141 ✓	787	706	24	13N	4W
S.K.V. No. 13	A MC 78914 ✓	613	552	24	13N	4W
S.K.V. No. 13-A	A MC 79142 ✓	787	707	24	13N	4W
S.K.V. No. 14	A MC 78915 ✓	613	553	24	13N	4W
S.K.V. No. 14-A	A MC 79143 ✓	787	708	24	13N	4W
S.K.V. No. 15	A MC 78916 ✓	613	554	24	13N	4W
S.K.V. No. 15-A	A MC 79144 ✓	787	709	24	13N	4W
S.K.V. No. 16	A MC 78917 ✓	613	555	24	13N	4W
S.K.V. No. 16-A	A MC 79145 ✓	787	710	24	13N	4W
S.K.V. No. 17	A MC 78918 ✓	613	556	24	13N	4W
S.K.V. No. 17-A	A MC 79146 ✓	787	711	24	13N	4W
S.K.V. No. 18	A MC 78919 ✓	613	557	24	13N	4W
S.K.V. No. 18-A	A MC 79147 ✓	787	712	24	13N	4W
S.K.V. No. 19	A MC 78920 ✓	613	558	24	13N	4W
S.K.V. No. 19-A	A MC 79148 ✓	787	713	24	13N	4W
S.K.V. No. 20	A MC 78921 ✓	613	559	24	13N	4W
S.K.V. No. 20-A	A MC 79149 ✓	787	714	24	13N	4W
S.K.V. No. 21	A MC 78922 ✓	613	560	24	13N	4W
S.K.V. No. 21-A	A MC 79150 ✓	787	715	24	13N	4W
S.K.V. No. 22	A MC 78923 ✓	613	561	24	13N	4W
S.K.V. No. 22-A	A MC 79151 ✓	787	716	24	13N	4W
S.K.V. No. 23	A MC 78924 ✓	613	562	24	13N	4W
S.K.V. No. 23-A	A MC 79152 ✓	787	717	24	13N	4W
S.K.V. No. 24	A MC 78925 ✓	613	563	24	13N	4W
S.K.V. No. 24-A	A MC 79153 ✓	787	718	24	13N	4W

RECEIVED  
5:19 M. AZ STATE OFFICE  
NOV 21 1984  
7:45 A.M.  
PHOENIX, ARIZONA



Claim Name	B. L. M. Serial No.	Recorded		Location Notice Posted (G&SRB&M)		
		Docket	Page	Section	Township	Range
S.K.V. No. 25	A MC 78926✓	613	564	24	13N	4W
S.K.V. No. 25-A	A MC 79154✓	787	719	24	13N	4W
S.K.V. No. 26	A MC 78927✓	613	565	24	13N	4W
S.K.V. No. 26-A	A MC 79155✓	787	720	24	13N	4W
S.K.V. No. 27	A MC 78928✓	613	566	24	13N	4W
S.K.V. No. 27-A	A MC 79156✓	787	721	24	13N	4W
S.K.V. No. 28	A MC 78929✓	613	567	24	13N	4W
S.K.V. No. 28-A	A MC 79157✓	787	722	24	13N	4W
S.K.V. No. 29	A MC 78930✓	613	568	24	13N	4W
S.K.V. No. 29-A	A MC 79158✓	787	723	24	13N	4W
S.K.V. No. 30	A MC 78931✓	613	569	24	13N	4W
S.K.V. No. 30-A	A MC 79159✓	787	724	24	13N	4W
S.K.V. No. 31	A MC 78932✓	613	570	24	13N	4W
S.K.V. No. 31-A	A MC 79160✓	787	725	24	13N	4W
S.K.V. No. 32	A MC 78933✓	613	571	24	13N	4W
S.K.V. No. 32-A	A MC 79161✓	787	726	24	13N	4W
S.K.V. No. 97	A MC 78966✓	613	636	25	13N	4W
S.K.V. No. 97-A	A MC 79194✓	778	659	25	13N	4W
S.K.V. No. 98	A MC 78967✓	613	637	25	13N	4W
S.K.V. No. 98-A	A MC 79195✓	778	660	25	13N	4W
S.K.V. No. 99	A MC 78968✓	613	638	25	13N	4W
S.K.V. No. 99-A	A MC 79196✓	778	661	25	13N	4W
S.K.V. No. 100	A MC 78969✓	613	639	25	13N	4W
S.K.V. No. 100-A	A MC 79197✓	778	662	25	13N	4W
S.K.V. No. 101	A MC 78970✓	613	640	25	13N	4W
S.K.V. No. 101-A	A MC 79198✓	778	663	25	13N	4W
S.K.V. No. 102	A MC 78971✓	613	641	25	13N	4W
S.K.V. No. 102-A	A MC 79199✓	778	664	25	13N	4W
S.K.V. No. 103	A MC 78972✓	613	642	25	13N	4W
S.K.V. No. 103-A	A MC 79200✓	778	665	25	13N	4W
S.K.V. No. 104	A MC 78973✓	613	643	25	13N	4W
S.K.V. No. 104-A	A MC 79201✓	778	666	25	13N	4W
S.K.V. No. 105	A MC 78974✓	613	644	25	13N	4W
S.K.V. No. 105-A	A MC 79202✓	778	667	25	13N	4W
S.K.V. No. 106	A MC 78975✓	613	645	25	13N	4W
S.K.V. No. 106-A	A MC 79203✓	778	668	25	13N	4W
S.K.V. No. 107	A MC 78976✓	613	646	25	13N	4W
S.K.V. No. 107-A	A MC 79204✓	778	669	25	13N	4W
S.K.V. No. 108	A MC 78977✓	613	647	25	13N	4W
S.K.V. No. 108-A	A MC 79205✓	778	670	25	13N	4W
S.K.V. No. 109	A MC 78978✓	613	648	25	13N	4W
S.K.V. No. 109-A	A MC 79206✓	779	459	25	13N	4W
S.K.V. No. 110	A MC 78979✓	613	649	25	13N	4W
S.K.V. No. 110-A	A MC 79207✓	779	460	25	13N	4W
S.K.V. No. 111	A MC 78980✓	613	650	25	13N	4W
S.K.V. No. 111-A	A MC 79208✓	779	461	25	13N	4W
S.K.V. No. 112	A MC 78981✓	613	651	25	13N	4W
S.K.V. No. 112-A	A MC 79209✓	779	462	25	13N	4W

RECEIVED  
B.L.M. AZ STATE OFFICE . BOD. 1677 PAGE 787

NOV 21 1984

7:45 A.M.  
PHOENIX, ARIZONA

Claim Name	B. L. M. Serial No.	Recorded		Location Notice Posted (G&SRB&M)		
		Docket	Page	Section	Township	Range
S.K.V. No. 113	A MC 78982✓	613	652	25	13N	4W
S.K.V. No. 113-A	A MC 79210✓	787	647	25	13N	4W
S.K.V. No. 114	A MC 78983✓	613	653	25	13N	4W
S.K.V. No. 114-A	A MC 79211✓	787	648	25	13N	4W
S.K.V. No. 115	A MC 78984✓	613	654	25	13N	4W
S.K.V. No. 115-A	A MC 79212✓	787	649	25	13N	4W
S.K.V. No. 116	A MC 78985✓	613	654-A	25	13N	4W
S.K.V. No. 116-A	A MC 79213✓	787	650	25	13N	4W
S.K.V. No. 117	A MC 78986✓	613	655	25	13N	4W
S.K.V. No. 117-A	A MC 79214✓	787	651	25	13N	4W
S.K.V. No. 118	A MC 78987✓	613	656	25	13N	4W
S.K.V. No. 118-A	A MC 79215✓	787	652	25	13N	4W
S.K.V. No. 119	A MC 78988✓	613	657	25	13N	4W
S.K.V. No. 119-A	A MC 79216✓	787	653	25	13N	4W
S.K.V. No. 120	A MC 78989✓	613	658	25	13N	4W
S.K.V. No. 120-A	A MC 79217✓	787	654	25	13N	4W
S.K.V. No. 121	A MC 78990✓	613	659	25	13N	4W
S.K.V. No. 121-A	A MC 79218✓	787	655	25	13N	4W
S.K.V. No. 122	A MC 78991✓	613	660	25	13N	4W
S.K.V. No. 122-A	A MC 79219✓	787	656	25	13N	4W
S.K.V. No. 123	A MC 78992✓	613	661	25	13N	4W
S.K.V. No. 123-A	A MC 79220✓	787	657	25	13N	4W
S.K.V. No. 124	A MC 78993✓	613	662	25	13N	4W
S.K.V. No. 124-A	A MC 79221✓	787	658	25	13N	4W
S.K.V. No. 125	A MC 78994✓	613	663	25	13N	4W
S.K.V. No. 125-A	A MC 79222✓	787	659	25	13N	4W
S.K.V. No. 126	A MC 78995✓	613	664	25	13N	4W
S.K.V. No. 126-A	A MC 79223✓	787	660	25	13N	4W
S.K.V. No. 127	A MC 78996✓	613	665	25	13N	4W
S.K.V. No. 127-A	A MC 79224✓	787	661	25	13N	4W
S.K.V. No. 128	A MC 78997✓	613	666	25	13N	4W
S.K.V. No. 128-A	A MC 79225✓	787	662	25	13N	4W
S.K.V. No. 129	A MC 78998✓	613	667	26	13N	4W
S.K.V. No. 129-A	A MC 79226✓	779	463	26	13N	4W
S.K.V. No. 130	A MC 78999✓	613	668	26	13N	4W
S.K.V. No. 130-A	A MC 79227✓	779	464	26	13N	4W
S.K.V. No. 131	A MC 79000✓	613	669	26	13N	4W
S.K.V. No. 131-A	A MC 79228✓	779	465	26	13N	4W
S.K.V. No. 132	A MC 79001✓	613	670	26	13N	4W
S.K.V. No. 132-A	A MC 79229✓	779	466	26	13N	4W
S.K.V. No. 133	A MC 79002✓	613	671	26	13N	4W
S.K.V. No. 133-A	A MC 79230✓	779	467	26	13N	4W
S.K.V. No. 134	A MC 79003✓	613	672	26	13N	4W
S.K.V. No. 134-A	A MC 79231✓	779	468	26	13N	4W
S.K.V. No. 135	A MC 79004✓	613	673	26	13N	4W
S.K.V. No. 135-A	A MC 79232✓	779	469	26	13N	4W
S.K.V. No. 136	A MC 79005✓	613	674	26	13N	4W
S.K.V. No. 136-A	A MC 79233✓	779	470	26	13N	4W

BOOK 1677 PAGE 788

RECEIVED  
B.L.M. AZ STATE OFFICE

NOV 21 1984

7:45 A.M.  
PHOENIX, ARIZONA

Claim Name	B. L. M. Serial No.	Recorded		Location Notice Posted (G&SRB&M)		
		Docket	Page	Section	Township	Range
S.K.V. No. 137	A MC 79006✓	613	675	26	13N	4W
S.K.V. No. 137-A Amended	A MC 79234✓	779	471	26	13N	4W
S.K.V. No. 137-B	A MC 79342	848	781	26	13N	4W
S.K.V. No. 138	A MC 79007✓	613	676	26	13N	4W
S.K.V. No. 138-A Amended	A MC 79235✓	848	782	26	13N	4W
S.K.V. No. 138-B	A MC 79343✓	848	783	26	13N	4W
S.K.V. No. 139	A MC 79008✓	613	677	26	13N	4W
S.K.V. No. 139-A	A MC 79236✓	779	473	26	13N	4W
S.K.V. No. 140	A MC 79009✓	613	678	26	13N	4W
S.K.V. No. 140-A	A MC 79237✓	779	474	26	13N	4W
S.K.V. No. 141	A MC 79010✓	613	679	26	13N	4W
S.K.V. No. 141-A	A MC 79238✓	779	475	26	13N	4W
S.K.V. No. 142	A MC 79011✓	613	680	26	13N	4W
S.K.V. No. 142-A	A MC 79239✓	779	476	26	13N	4W
S.K.V. No. 143	A MC 79012✓	613	681	26	13N	4W
S.K.V. No. 143-A Amended	A MC 79240✓	848	784	26	13N	4W
S.K.V. No. 143-B	A MC 79344✓	848	785	26	13N	4W
S.K.V. No. 144	A MC 79013✓	613	682	26	13N	4W
S.K.V. No. 144-A	A MC 79241✓	779	478	26	13N	4W
S.K.V. No. 145	A MC 79014✓	613	683	26	13N	4W
S.K.V. No. 145-A	A MC 79242✓	613	582	26	13N	4W
S.K.V. No. 146	A MC 79015✓	613	684	26	13N	4W
S.K.V. No. 146-A	A MC 79243✓	787	583	26	13N	4W
S.K.V. No. 147	A MC 79016✓	613	685	26	13N	4W
S.K.V. No. 147-A	A MC 79244✓	787	584	26	13N	4W
S.K.V. No. 148	A MC 79017✓	613	686	26	13N	4W
S.K.V. No. 148-A	A MC 79245✓	787	585	26	13N	4W
S.K.V. No. 149	A MC 79018✓	613	687	26	13N	4W
S.K.V. No. 149-A	A MC 79246✓	787	587	26	13N	4W
S.K.V. No. 150	A MC 79019✓	613	688	26	13N	4W
S.K.V. No. 150-A	A MC 79247✓	787	588	26	13N	4W
S.K.V. No. 151	A MC 79020✓	613	689	26	13N	4W
S.K.V. No. 151-A	A MC 79248✓	787	589	26	13N	4W
S.K.V. No. 152	A MC 79021✓	613	690	26	13N	4W
S.K.V. No. 152-A	A MC 79249✓	787	590	26	13N	4W
S.K.V. No. 153	A MC 79022✓	613	691	26	13N	4W
S.K.V. No. 153-A	A MC 79250✓	787	591	26	13N	4W
S.K.V. No. 154	A MC 79023✓	613	692	26	13N	4W
S.K.V. No. 154-A Amended	A MC 79251✓	848	786	26	13N	4W
S.K.V. No. 154-B	A MC 79345✓	787	593	26	13N	4W
S.K.V. No. 155	A MC 79024✓	613	694	26	13N	4W
S.K.V. No. 155-A	A MC 79252✓	787	593	26	13N	4W
S.K.V. No. 156	A MC 79025✓	613	694	26	13N	4W
S.K.V. No. 156-A	A MC 79253✓	787	594	26	13N	4W
S.K.V. No. 157	A MC 79026✓	613	695	26	13N	4W
S.K.V. No. 157-A	A MC 79254✓	787	595	26	13N	4W
S.K.V. No. 158	A MC 79027✓	613	696	26	13N	4W
S.K.V. No. 158-A	A MC 79255✓	787	596	26	13N	4W
S.K.V. No. 159	A MC 79028✓	613	697	26	13N	4W
S.K.V. No. 159-A	A MC 79256✓	787	597	26	13N	4W

BOD. 1677 PAGE 789

RECEIVED  
B.L.M. AZ STATE OFFICE

NOV 21 1984

7:45 A.M.  
PHOENIX, ARIZONA

Claim Name	B. L. M. Serial No.	Recorded		Location Notice Posted (G&SRB&M)		
		Docket	Page	Section	Township	Range
S.K.V. No. 160	A MC 79029✓	613	698	26	13N	4W
S.K.V. No. 160-A	A MC 79257✓	787	598	26	13N	4W
S.K.V. No. 161	A MC 79030✓	613	699	27	13N	4W
S.K.V. No. 161-A	A MC 79258✓	778	671	27	13N	4W
S.K.V. No. 162	A MC 79031✓	613	700	27	13N	4W
S.K.V. No. 162-A	A MC 79259✓	778	672	27	13N	4W
S.K.V. No. 163	A MC 79032✓	613	701	27	13N	4W
S.K.V. No. 163-A	A MC 79260✓	778	673	27	13N	4W
S.K.V. No. 164	A MC 79033✓	613	702	27	13N	4W
S.K.V. No. 164-A	A MC 79261✓	778	674	27	13N	4W
S.K.V. No. 165	A MC 79034✓	613	703	27	13N	4W
S.K.V. No. 165-A	A MC 79262✓	778	675	27	13N	4W
S.K.V. No. 166	A MC 79035✓	613	704	27	13N	4W
S.K.V. No. 166-A	A MC 79263✓	778	676	27	13N	4W
S.K.V. No. 167	A MC 79036✓	613	705	27	13N	4W
S.K.V. No. 167-A	A MC 79264✓	778	677	27	13N	4W
S.K.V. No. 168	A MC 79037✓	613	706	27	13N	4W
S.K.V. No. 168-A	A MC 79265✓	778	678	27	13N	4W
S.K.V. No. 169	A MC 79038✓	613	707	27	13N	4W
S.K.V. No. 169-A	A MC 79266✓	787	599	27	13N	4W
S.K.V. No. 170	A MC 79039✓	613	708	27	13N	4W
S.K.V. No. 170-A	A MC 79267✓	787	600	27	13N	4W
S.K.V. No. 171	A MC 79040✓	613	709	27	13N	4W
S.K.V. No. 171-A	A MC 79268✓	787	601	27	13N	4W
S.K.V. No. 172	A MC 79041✓	613	710	27	13N	4W
S.K.V. No. 172-A	A MC 79269✓	787	602	27	13N	4W
S.K.V. No. 173	A MC 79042✓	613	711	27	13N	4W
S.K.V. No. 173-A	A MC 79270✓	787	603	27	13N	4W
S.K.V. No. 174	A MC 79043✓	613	712	27	13N	4W
S.K.V. No. 174-A	A MC 79271✓	787	604	27	13N	4W
S.K.V. No. 175	A MC 79044✓	613	713	27	13N	4W
S.K.V. No. 175-A	A MC 79272✓	787	605	27	13N	4W
S.K.V. No. 176	A MC 79045✓	613	714	27	13N	4W
S.K.V. No. 176-A	A MC 79273✓	787	606	27	13N	4W
S.K.V. No. 177	A MC 79046✓	613	715	27	13N	4W
S.K.V. No. 177-A	A MC 79274✓	787	607	27	13N	4W
S.K.V. No. 178	A MC 79047✓	613	716	27	13N	4W
S.K.V. No. 178-A	A MC 79275✓	787	608	27	13N	4W
S.K.V. No. 179	A MC 79048✓	613	717	27	13N	4W
S.K.V. No. 179-A	A MC 79276✓	787	609	27	13N	4W
S.K.V. No. 180	A MC 79049✓	613	718	27	13N	4W
S.K.V. No. 180-A	A MC 79277✓	787	610	27	13N	4W
S.K.V. No. 181	A MC 79050✓	613	719	27	13N	4W
S.K.V. No. 181-A	A MC 79278✓	787	611	27	13N	4W
S.K.V. No. 182	A MC 79051✓	613	720	27	13N	4W
S.K.V. No. 182-A	A MC 79279✓	787	612	27	13N	4W
S.K.V. No. 183	A MC 79052✓	613	721	27	13N	4W
S.K.V. No. 183-A	A MC 79280✓	787	613	27	13N	4W
S.K.V. No. 184	A MC 79053✓	613	722	27	13N	4W
S.K.V. No. 184-A	A MC 79281✓	787	614	27	13N	4W
S.K.V. No. 185	A MC 79054✓	613	723	27	13N	4W
S.K.V. No. 185-A	A MC 79282✓	787	615	27	13N	4W

BOOK 1677 PAGE 790

RECEIVED  
B.L.M. AZ STATE OFFICE

NOV 21 1984

7:45 A.M.  
PHOENIX, ARIZONA

Claim Name	B. L. M. Serial No.	Recorded		Location Notice Posted (G&SRB&M)		
		Docket	Page	Section	Township	Range
S.K.V. No. 186	A MC 79055 ✓	613	724	27	13N	4W
S.K.V. No. 186-A	A MC 79283 ✓	787	616	27	13N	4W
S.K.V. No. 187	A MC 79056 ✓	613	725	27	13N	4W
S.K.V. No. 187 A	A MC 79284 ✓	787	617	27	13N	4W
S.K.V. No. 188	A MC 79057 ✓	613	726	27	13N	4W
S.K.V. No. 188-A	A MC 79285 ✓	787	618	27	13N	4W
S.K.V. No. 189	A MC 79058 ✓	613	727	27	13N	4W
S.K.V. No. 189-A	A MC 79286 ✓	787	619	27	13N	4W
S.K.V. No. 190	A MC 79059 ✓	613	728	27	13N	4W
S.K.V. No. 190-A	A MC 79287 ✓	787	620	27	13N	4W
S.K.V. No. 191	A MC 79060 ✓	613	729	27	13N	4W
S.K.V. No. 191-A	A MC 79288 ✓	787	621	27	13N	4W
S.K.V. No. 192	A MC 79061 ✓	613	730	27	13N	4W
S.K.V. No. 192-A	A MC 79289 ✓	787	622	27	13N	4W
S.K.V. No. 193	A MC 79062 ✓	613	731	28	13N	4W
S.K.V. No. 193-A	A MC 79290 ✓	787	623	28	13N	4W
S.K.V. No. 194	A MC 79063 ✓	613	732	28	13N	4W
S.K.V. No. 194-A	A MC 79291 ✓	787	624	28	13N	4W
S.K.V. No. 195	A MC 79064 ✓	613	733	28	13N	4W
S.K.V. No. 195-A	A MC 79292 ✓	787	625	28	13N	4W
S.K.V. No. 196	A MC 79065 ✓	613	734	28	13N	4W
S.K.V. No. 196-A	A MC 79293 ✓	787	626	28	13N	4W
S.K.C. No. 197	A MC 79066 ✓	613	735	28	13N	4W
S.K.V. No. 197-A	A MC 79294 ✓	787	627	28	13N	4W
S.K.V. No. 198	A MC 79067 ✓	613	736	28	13N	4W
S.K.V. No. 198-A	A MC 79295 ✓	787	628	28	13N	4W
S.K.V. No. 199	A MC 79068 ✓	613	737	28	13N	4W
S.K.V. No. 199-A	A MC 79296 ✓	787	629	28	13N	4W
S.K.V. No. 200	A MC 79069 ✓	613	738	28	13N	4W
S.K.V. No. 200-A	A MC 79297 ✓	787	630	28	13N	4W
S.K.V. No. 201	A MC 79070 ✓	613	739	28	13N	4W
S.K.V. No. 201-A	A MC 79298 ✓	787	631	28	13N	4W
S.K.V. No. 202	A MC 79071 ✓	613	740	28	13N	4W
S.K.V. No. 202-A	A MC 79299 ✓	787	632	28	13N	4W
S.K.V. No. 203	A MC 79072 ✓	613	741	28	13N	4W
S.K.V. No. 203-A	A MC 79300 ✓	787	633	28	13N	4W
S.K.V. No. 204	A MC 79073 ✓	613	742	28	13N	4W
S.K.V. No. 204-A	A MC 79301 ✓	787	634	28	13N	4W
S.K.V. No. 205	A MC 79074 ✓	613	743	28	13N	4W
S.K.V. No. 205-A	A MC 79302 ✓	787	635	28	13N	4W
S.K.V. No. 206	A MC 79075 ✓	613	744	28	13N	4W
S.K.V. No. 206-A	A MC 79303 ✓	787	636	28	13N	4W
S.K.V. No. 207	A MC 79076 ✓	613	745	28	13N	4W
S.K.V. No. 207-A	A MC 79304 ✓	787	637	28	13N	4W
S.K.V. No. 208	A MC 79077 ✓	613	746	28	13N	4W
S.K.V. No. 208-A	A MC 79305 ✓	787	638	28	13N	4W

800-1677 PAGE 791

RECEIVED  
B.L.M. AZ STATE OFFICE

NOV 21 1984

7:45 A.M.  
PHOENIX, ARIZONA

Claim Name	B. L. M. Serial No.	Recorded		Location Notice Posted (G&SRB&M)		
		Docket	Page	Section	Township	Range
S.K.V. No. 217	A MC 79078✓	613	755	28	13N	4W
S.K.V. No. 217-A	A MC 79306✓	787	639	28	13N	4W
S.K.V. No. 218	A MC 79079✓	613	756	28	13N	4W
S.K.V. No. 218-A	A MC 79307✓	787	640	28	13N	4W
S.K.V. No. 219	A MC 79080✓	613	757	28	13N	4W
S.K.V. No. 219-A	A MC 79308✓	787	641	28	13N	4W
S.K.V. No. 220	A MC 79081✓	613	758	28	13N	4W
S.K.V. No. 220-A	A MC 79309✓	787	642	28	13N	4W
S.K.V. No. 221	A MC 79082✓	613	759	28	13N	4W
S.K.V. No. 221-A	A MC 79310✓	787	643	28	13N	4W
S.K.V. No. 222	A MC 79083✓	613	760	28	13N	4W
S.K.V. No. 222-A	A MC 79311✓	787	644	28	13N	4W
S.K.V. No. 223	A MC 79084✓	613	761	28	13N	4W
S.K.V. No. 223-A	A MC 79312✓	787	645	28	13N	4W
S.K.V. No. 224	A MC 79085✓	613	762	28	13N	4W
S.K.V. No. 224-A	A MC 79313✓	787	646	28	13N	4W
S.K.V. No. 241	A MC 79086✓	613	779	30	12½N	3W
S.K.V. No. 242	A MC 79087✓	613	780	30	12½N	3W
S.K.V. No. 243	A MC 79088✓	613	781	30	12½N	3W
S.K.V. No. 244	A MC 79089✓	613	782	30	12½N	3W
S.K.V. No. 245	A MC 79090✓	613	783	30	12½N	3W
S.K.V. No. 246	A MC 79091✓	613	784	30	12½N	3W
S.K.V. No. 247	A MC 79092✓	613	785	30	12½N	3W
S.K.V. No. 248	A MC 79093✓	613	786	30	12½N	3W
S.K.V. No. 249	A MC 79094✓	613	787	30	12½N	3W
S.K.V. No. 249-A	A MC 79314✓	794	155	30	12½N	3W
S.K.V. No. 250	A MC 79095✓	613	788	30	12½N	3W
S.K.V. No. 250-A	A MC 79315✓	794	156	30	12½N	3W
S.K.V. No. 251	A MC 79096✓	613	789	30	12½N	3W
S.K.V. No. 251-A	A MC 79316✓	794	157	30	12½N	3W
S.K.V. No. 252	A MC 79097✓	613	790	30	12½N	3W
S.K.V. No. 252-A	A MC 79317✓	794	158	30	12½N	3W
S.K.V. No. 253	A MC 79098✓	613	791	30	12½N	3W
S.K.V. No. 253-A	A MC 79318✓	794	159	30	12½N	3W
S.K.V. No. 254	A MC 79099✓	613	792	30	12½N	3W
S.K.V. No. 254-A	A MC 79319✓	794	160	30	12½N	3W
S.K.V. No. 255	A MC 79100✓	613	793	30	12½N	3W
S.K.V. No. 255-A	A MC 79320✓	794	161	30	12½N	3W
S.K.V. No. 256	A MC 79101✓	613	794	30	12½N	3W
S.K.V. No. 256-A	A MC 79321✓	794	162	30	12½N	3W
S.K.V. No. 257	A MC 79102✓	613	795	29	12½N	3W
S.K.V. No. 257-A	A MC 79322✓	794	163	29	12½N	3W
S.K.V. No. 258	A MC 79103✓	613	796	29	12½N	3W
S.K.V. No. 258-A	A MC 79323✓	794	164	29	12½N	3W
S.K.V. No. 259	A MC 79104✓	613	797	29	12½N	3W
S.K.V. No. 259-A	A MC 79324✓	794	165	29	12½N	3W
S.K.V. No. 260	A MC 79105✓	613	798	29	12½N	3W
S.K.V. No. 260-A	A MC 79325✓	794	166	29	12½N	3W
S.K.V. No. 261	A MC 79106✓	613	799	29	12½N	3W
S.K.V. No. 261-A	A MC 79326✓	794	167	29	12½N	3W
S.K.V. No. 262	A MC 79107✓	613	800	29	12½N	3W
S.K.V. No. 262-A	A MC 79327✓	794	168	29	12½N	3W
S.K.V. No. 263	A MC 79108✓	613	801	29	12½N	3W
S.K.V. No. 263-A	A MC 79328✓	794	169	29	12½N	3W

RECEIVED  
B.L.M. AZ STATE OFFICE

BOOK 1677 PAGE 792

NOV 21 1984

7:45 A.M.  
PHOENIX, ARIZONA

Claim Name	B. L. M. Serial No.	Recorded		Location Notice Posted (G&SRB&M)		
		Docket	Page	Section	Township	Range
S.K.V. No. 264	A MC 79109✓	613	802	29	12½N	3W
S.K.V. No. 264-A	A MC 79329✓	794	170	29	12½N	3W
S.K.V. No. 301	A MC 79110✓	613	803	20	12½N	3W
S.K.V. No. 301-A	A MC 79330✓	794	171	20	12½N	3W
S.K.V. No. 302	A MC 79111✓	613	804	20	12½N	3W
S.K.V. No. 302-A	A MC 79331✓	794	172	20	12½N	3W
S.K.V. No. 303	A MC 79112✓	613	805	20	12½N	3W
S.K.V. No. 303-A	A MC 79332✓	794	173	20	12½N	3W
S.K.V. No. 304	A MC 79113✓	613	806	20	12½N	3W
S.K.V. No. 304-A	A MC 79333✓	794	174	20	12½N	3W
S.K.V. No. 305	A MC 79114✓	613	807	19	12½N	3W
S.K.V. No. 305-A	A MC 79334✓	794	175	19	12½N	3W
S.K.V. No. 306	A MC 79115✓	613	808	19	12½N	3W
S.K.V. No. 306-A	A MC 79335✓	794	176	19	12½N	3W
S.K.V. No. 307	A MC 79116✓	613	809	19	12½N	3W
S.K.V. No. 307-A	A MC 79336✓	794	177	19	12½N	3W
S.K.V. No. 308	A MC 79117✓	613	810	19	12½N	3W
S.K.V. No. 308-A	A MC 79337✓	794	178	19	12½N	3W
S.K.V. No. 309	A MC 79118✓	613	811	19	12½N	3W
S.K.V. No. 309-A	A MC 79338✓	794	179	19	12½N	3W
S.K.V. No. 310	A MC 79119✓	613	812	19	12½N	3W
S.K.V. No. 310-A	A MC 79339✓	794	180	19	12½N	3W
S.K.V. No. 311	A MC 79120✓	613	813	19	12½N	3W
S.K.V. No. 311-A	A MC 79340✓	794	181	19	12½N	3W
S.K.V. No. 312	A MC 79121✓	613	814	19	12½N	3W
S.K.V. No. 312-A	A MC 79341✓	794	182	19	12½N	3W
S.K.V. No. 313	A MC 79122✓	613	815	19	12½N	3W
S.K.V. No. 314	A MC 79123✓	613	816	19	12½N	3W
S.K.V. No. 315	A MC 79124✓	613	817	19	12½N	3W
S.K.V. No. 316	A MC 79125✓	613	818	19	12½N	3W
S.K.V. No. 317	A MC 79126✓	613	819	19	12½N	3W
S.K.V. No. 318 Amended	A MC 79127✓	634	189	19	12½N	3W
S.K.V. No. 319	A MC 79128✓	613	821	19	12½N	3W
S.K.V. No. 320	A MC 79129✓	613	822	19	12½N	3W

BOOK 1677 PAGE 793

RECEIVED  
B.L.M. AZ STATE OFFICE

NOV 21 1984

7:45 A.M.  
PHOENIX, ARIZONA

That all of said mining claims are owned by Phelps Dodge Corporation; that said mining claims described above with an "A" suffix are either relocations or amendments of the above described mining claims of the same number; that commencing on August 27, 1984 and continuing with reasonable diligence and without unnecessary interruptions or delays through September 6, 1984, in excess of \$22,200.00 worth of work and improvements was done and performed on and for the benefit of the above named mining claims within a contiguous group and that said work and improvements amounts to more than \$100.00 for each mining claim within the contiguous group and at least said amount was allocated to each of the mining claims.

The work and improvements consisted of drilling performed by Universal Drilling Inc., P. O. Box 593, Yarnell, Arizona 85362; road work and drill site construction performed by Daryl "Cat" Ballew Excavating, P. O. Box 25, Skull Valley, Arizona 86338. Assay work was performed by the Analytical Services Department, Morenci Branch, Phelps Dodge Corporation, Morenci, Arizona 85540.

Said labor was performed and improvements made in good faith at the expense of Phelps Dodge Corporation for the purpose of exploring, improving and developing said contiguous group of mining claims, and was intended as annual labor and improvements for each and all of the above described unpatented placer mining claims for the assessment year ending at 12:00 o'clock Meridian, September 1, 1984.

  
General Superintendent

Subscribed and sworn to before me this 12th day of November, 1984.

  
Notary Public

My Commission expires                      My Commission Expires Jan. 11, 1988

**SEAL**

RECEIVED  
B.L.M. AZ STATE OFFICE

NOV 21 1984

7:45 A.M.  
PHOENIX, ARIZONA

BOOK 1677 PAGE 794





Copper Queen Branch, Bisbee, Arizona 85603

10-1  
79348  
144756

October 31, 1983

Mr. D. Bibles  
State Director, State Office  
Bureau of Land Management  
Department of the Interior  
2400 Valley Bank Center  
Phoenix, Arizona 85073

bga  
5-  
wc

Re: Notice of Intention to hold Millsite Claim

Dear Sir:

This notice of intention to hold a millsite claim is made pursuant to 43 C.F.R. Subpart 3833 by J. H. Ladd on behalf of Phelps Dodge Corporation, the mailing address for which corporation is Highway 92, Bisbee, Arizona 85603. The location notice and relocation notice for the following claim is recorded in Yavapai County, Arizona and have been assigned the following Bureau of Land Management Serial Numbers:

Claim Name	Recorded		BLM Serial Number
	Book	Page	
SKV Mill Site No. 3	848	790	AMC 79348 ✓
(Relocated)	1423	130	AMC 144756 ✓

*Section 26 Township 13-N Range 4 West Copper Basin Mining Dist.*

A recent examination of the claimant index at the Arizona State Office of the Bureau of Land Management disclosed that two separate serial numbers have been assigned to the original location of the SKV Mill Site No. 3. Accordingly, both serial numbers are provided for the original location of the SKV Mill Site No. 3.

PHELPS DODGE CORPORATION  
COPPER QUEEN BRANCH

By J. H. Ladd  
J. H. Ladd  
General Superintendent

STATE OF ARIZONA )  
COUNTY OF COCHISE ) ss.

The foregoing instrument was acknowledged before me this 2nd day of December, 1983, by J. H. Ladd.

**SEAL**  
Charles J. MacGregor  
Notary Public

My Commission Expires:  
My Commission Expires Jan. 11, 1984

RECORDED YAVAPAI COUNTY ARIZONA

Instrument # **40931**  
Recorded Official Records  
of Yavapai County, Arizona  
DEC 5 '83 - 12 40 PM

at the request of Phelps Dodge  
PATSY C. JENNEY, County Recorder  
Deputy [Signature]

BOOK 1589 PAGE 358

INDEXED  
MICROFILMED

RECEIVED  
B.L.M. AZ STATE OFFICE  
DEC 08 1983  
7:45 A.M.  
PHOENIX, ARIZONA

WILLIAM A. EVANS [1907-1978]  
JOS S. JENCKES, JR. [1908-1970]

LAW OFFICES

*Jerry Alpine*  
*234-2600*

DENISON KITCHEL  
RALPH J. LESTER  
OF COUNSEL

JOHN F. BOLAND, JR.	JAMES M. BUSH
EDWARD C. LEBEAU	LESLIE T. JONES, JR.
BURTON M. APKER	STEPHEN W. POGSON
NEWMAN R. PORTER	WILLIAM H. JURY
ROBERT R. MILLS	FRED E. FERGUSON, JR.
JERRY W. LAWSON	GARY H. FRY
JERRY L. HAGGARD	LEON D. BESS
F. PENDLETON GAINES III	LEX J. SMITH
ROBERT J. HACKETT	JAMES G. SPEER
ARNE M. ROVICK	DEAN C. SHORT II
JOSEPH P. HIENTON	WILLIAM L. KURTZ
JERRY C. BONNETT	KENNETH W. REEVES III
AMY R. COY	WILLIAM G. FAIRBOURN
DAVID P. KIMBALL III	NATHAN R. NIEMUTH
ALVIN H. SHRAGO	BARRY J. DALE
JOHN W. MAIN, JR.	ANDREW S. FRIEDMAN
DON J. MINER	STANTON A. SHAFER
GREGORY L. MAST	DAVID J. OUIMETTE
RANDALL S. YAVITZ	RICHARD L. SALLQUIST
STEVEN A. HIRSCH	BARBARA M. TORREZ
DANIEL L. MUCHOW	JULIE A. DOHERTY
DEBORAH A. JAMIESON	JOHN J. FRIES
STEVEN J. CHRISTIANSEN	JOHN T. MOSHIER
LINDA L. HUDSON	DAVID F. GAONA
FRANCIS J. BALINT, JR.	ROSS M. COOPER
WILLIAM M. SHATTUCK	J. STANTON CURRY
KATHERINE M. HARMEYER	JAMES A. CRAFT
CYNTHIA Y. MCOY	JAMES W. KAUCHER
JULIE J. STOCKWELL	BARBARA L. HULS
MICHAEL D. STRAUBER	

*Evans, Kitchel & Jenckes, P.C.*

2600 NORTH CENTRAL AVENUE  
PHOENIX, ARIZONA 85004-3099  
(602) 234-2600

TELECOPIER 602-234-8856

SCOTTSDALE OFFICE  
SUITE B-III  
6991 EAST CAMELBACK ROAD  
SCOTTSDALE, ARIZONA 85251-2467

SUN CITY OFFICE  
BELL PLAZA PROFESSIONAL BLDG. SOUTH  
17220 BOSWELL BOULEVARD  
SUN CITY, ARIZONA 85373

December 27, 1983

Mr. Dean Bibles, State Director  
Arizona State Office  
Bureau of Land Management  
Department of the Interior  
2400 Valley Bank Center  
Phoenix, Arizona 85073

RECEIVED  
B.L.M. AZ STATE OFFICE

DEC 28 1983

07.45 A.M.  
PHOENIX, ARIZONA

Re: Phelps Dodge Corporation,  
Copper Queen Branch Mining Claims

Dear Mr. Bibles:

Please find enclosed eight Bureau of Land Management (BLM) forms for correcting errors in the BLM mining claim indexes. The errors noted on these forms affect mining claims owned by Phelps Dodge Corporation which appear on the BLM claimant index dated September 13, 1983. In behalf of Phelps Dodge Corporation, we request that each of the appropriate indexes of unpatented mining claims be revised to reflect the changes set forth on these forms.

Thank you for your attention to this matter.

Very truly yours,

*Jerry Alpine*  
Jerry Alpine  
Legal Assistant

*1-18-84*  
*Talked to Jerry - no answer required RB*

JA/mms  
Enclosures

cc: Ken C. Bennett (w/o enclosures)  
Dr. Edward F. Haase (w/ enclosures)  
J.H. Ladd (w/ enclosures)  
C.G. Rising (w/o enclosures)

UNITED STATES  
DEPARTMENT OF THE INTERIOR  
BUREAU OF LAND MANAGEMENT

If you find an error on the BLM microfiche concerning your mining claim please let us know so that we can correct it.

MINING CLAIM SERIAL NUMBERS:

AMC 79730

*archived*

NAME OF CLAIM(S) Copper Broom One

FILL IN ONLY THE FOLLOWING ITEMS THAT NEED CORRECTING:

1. The Name or Number of the claim(s) \_\_\_\_\_

2. The Name and current mailing address of the owner(s) \_\_\_\_\_

3. Type of Claim (Lode, Placer, Mill Site or Tunnel Site) \_\_\_\_\_

4. The date of location \_\_\_\_\_

5. LEGAL DESCRIPTION:

TOWNSHIP      RANGE      SECTION      QUARTER SECTION

6. Other:

Remove the above mining claim from your indexes of unpatented

mining claims. Patent number 02-83-0009 was issued to Phelps

Dodge Corporation on November 5, 1982.

*ok*

RECEIVED  
B.L.M. AZ STATE OFFICE

DEC 28 1983

07.45 A.M.  
PHOENIX, ARIZONA

UNITED STATES  
DEPARTMENT OF THE INTERIOR  
BUREAU OF LAND MANAGEMENT

If you find an error on the BLM microfiche concerning your mining claim please let us know so that we can correct it.

MINING CLAIM SERIAL NUMBERS:

AMC 79726

*archived*

NAME OF CLAIM(S) Victoria No. 5A

FILL IN ONLY THE FOLLOWING ITEMS THAT NEED CORRECTING:

1. The Name or Number of the claim(s)

2. The Name and current mailing address of the owner(s)

3. Type of Claim (Lode, Placer, Mill Site or Tunnel Site)

4. The date of location

5. LEGAL DESCRIPTION:

<u>TOWNSHIP</u>	<u>RANGE</u>	<u>SECTION</u>	<u>QUARTER SECTION</u>

6. Other:

Remove the above mining claim from your indexes of unpatented mining claims. Patent number 02-83-0008 was issued to Phelps Dodge Corporation on November 5, 1982.

RECEIVED  
B.L.M. AZ STATE OFFICE

DEC 28 1983

07.45 A.M.  
PHOENIX, ARIZONA

UNITED STATES  
DEPARTMENT OF THE INTERIOR  
BUREAU OF LAND MANAGEMENT

If you find an error on the BLM microfiche concerning your mining claim please let us know so that we can correct it.

MINING CLAIM SERIAL NUMBERS:

AMC 79716

*Archived*

NAME OF CLAIM(S) Copper Hill Fraction #1

FILL IN ONLY THE FOLLOWING ITEMS THAT NEED CORRECTING:

1. The Name or Number of the claim(s) \_\_\_\_\_

2. The Name and current mailing address of the owner(s) \_\_\_\_\_

3. Type of Claim (Lode, Placer, Mill Site or Tunnel Site) \_\_\_\_\_

4. The date of location \_\_\_\_\_

5. LEGAL DESCRIPTION:

TOWNSHIP                      RANGE                      SECTION                      QUARTER SECTION

6. Other:

Remove the above mining claim from your indexes of unpatented

mining claims. Patent No. 02-83-0010 was issued to Phelps

Dodge Corporation on November 5, 1982.

RECEIVED  
B.L.M. AZ STATE OFFICE

DEC 28 1983

07.45 A.M.  
PHOENIX, ARIZONA

UNITED STATES  
DEPARTMENT OF THE INTERIOR  
BUREAU OF LAND MANAGEMENT

If you find an error on the BLM microfiche concerning your mining claim please let us know so that we can correct it.

MINING CLAIM SERIAL NUMBERS:

AMC 79322

NAME OF CLAIM(S) SKV #257-A

*is out of sequence on the fiche. DSC will check for the reason. PB 1-18-84*

FILL IN ONLY THE FOLLOWING ITEMS THAT NEED CORRECTING:

1. The Name or Number of the claim(s)

2. The Name and current mailing address of the owner(s)

3. Type of Claim (Lode, Placer, Mill Site or Tunnel Site)

4. The date of location

5. LEGAL DESCRIPTION:

TOWNSHIP      RANGE      SECTION      QUARTER SECTION

6. Other:

The September 13, 1983 claimant index lists the above described mining claim on page 5575 and out of consecutive order with the remaining SKV claims on pages 5620 through 5625.

RECEIVED  
B.L.M. AZ STATE OFFICE

DEC 28 1983

07.45 A.M.  
PHOENIX, ARIZONA

79732

WILLIAM A. EVANS [1907-1978]  
JOS S. JENCKES, JR. [1908-1970]

LAW OFFICES

DENISON KITCHEL  
RALPH J. LESTER  
OF COUNSEL

JOHN F. BOLAND, JR.	JAMES M. BUSH
EDWARD C. LeBEAU	LESLIE T. JONES, JR.
BURTON M. APKER	STEPHEN W. POGSON
NEWMAN R. PORTER	WILLIAM H. JURY
ROBERT R. MILLS	FRED E. FERGUSON, JR.
JERRY W. LAWSON	GARY H. FRY
JERRY L. HAGGARD	LEON D. BESS
F. PENDLETON GAINES III	LEX J. SMITH
ROBERT J. HACKETT	JAMES G. SPEER
ARNE M. ROVICK	DEAN C. SHORT II
JOSEPH P. HIENTON	WILLIAM L. KURTZ
JERRY C. BONNETT	KENNETH W. REEVES III
AMY R. COY	WILLIAM G. FAIRBOURN
DAVID P. KIMBALL III	NATHAN R. NIEMUTH
ALVIN H. SHRAGO	BARRY J. DALE
JOHN W. MAIN, JR.	ANDREW S. FRIEDMAN
DON J. MINER	STANTON A. SHAFER
GREGORY L. MAST	DAVID J. OUIMETTE
RANDALL S. YAVITZ	RICHARD L. SALLQUIST
STEVEN A. HIRSCH	BARBARA M. TORREZ
DANIEL L. MUCHOW	JULIE A. DOHERTY
DEBORAH A. JAMIESON	JOHN J. FRIES
STEVEN J. CHRISTIANSEN	JOHN T. MOSHIER
LINDA L. HUDSON	DAVID F. GAONA
FRANCIS J. BALINT, JR.	ROSS M. COOPER
WILLIAM M. SHATTUCK	J. STANTON CURRY
KATHERINE M. HARMAYER	JAMES A. CRAFT
CYNTHIA Y. MCCOY	JAMES W. KAUCHER
JULIE J. STOCKWELL	BARBARA L. HULS
MICHAEL D. STRAUBER	

*Evans, Kitchel & Jenckes, P.C.*

2600 NORTH CENTRAL AVENUE  
PHOENIX, ARIZONA 85004-3099  
(602) 234-2600

TELECOPIER 602-234-8856

SCOTTSDALE OFFICE  
SUITE B-III  
6991 EAST CAMELBACK ROAD  
SCOTTSDALE, ARIZONA 85251-2467

SUN CITY OFFICE  
BELL PLAZA PROFESSIONAL BLDG. SOUTH  
17220 BOSWELL BOULEVARD  
SUN CITY, ARIZONA 85373

*bjw*

December 21, 1983

RECEIVED  
B.L.M. AZ STATE OFFICE

DEC 21 1983

7:45 A.M.  
PHOENIX, ARIZONA

HAND DELIVERED

Mr. Dean Bibles, Director  
Bureau of Land Management  
Valley National Bank Plaza  
Phoenix, Arizona 85073

Re: Zella-A Unpatented Mining Claim,  
AMC 79732

Dear Mr. Bibles:

Enclosed for filing in behalf of Phelps Dodge Corporation is the affidavit of labor performed on the Zella-A mining claim for the assessment year ending September 1, 1983. As indicated by the attached certificate of recording, this affidavit was filed for record on December 9, 1983, under file no. 750731, records of Pinal County, Arizona.

Please stamp the enclosed copies of this letter and the affidavit with your office's date/time stamp and return them to me.

Very truly yours,

Daniel L. Muchow  
For Evans, Kitchel & Jenckes, P.C.

DLM/eb  
Enclosures

cc: J. H. Ladd

**=\* CERTIFICATE OF RECORD \*\*\***

STATE OF ARIZONA, COUNTY OF PINAL (SS)

I HEREBY CERTIFY THAT THE WITHIN INSTRUMENT WAS FILED FOR RECORD IN  
PINAL COUNTY, STATE OF ARIZONA. WITNESS MY HAND AND OFFICIAL SEAL.

NO: 750731

TIME: 0900 09DEC83

PAGES: 001

FEE \$006.00

WILLIAM S. TRUMAN

PINAL COUNTY RECORDER, BY *M. Mast*.....DEPUTY

LABOR

FROM: PHELPS DODGE

TO: ZELLA & ZELLA



① - Aff

1197-399

AFFIDAVIT OF LABOR PERFORMED AND IMPROVEMENTS MADE

STATE OF ARIZONA )  
 ) ss.  
 COUNTY OF COCHISE )

J. H. Ladd, General Superintendent, Copper Queen Branch, Phelps Dodge Corporation, being duly sworn, deposes and says that he is a citizen of the United States of America and more than twenty-one years of age, and resides at Bisbee, in Cochise County, State of Arizona, and is personally acquainted with the following mining claim, situated in the Bunker Hill Mining District, Pinal County, State of Arizona, the location and notices of which are recorded in the office of the County Recorder of said county in the book and page shown:

Name of Claim	B.L.M. Serial No.	Recorded		Sec	T	R
		Docket	Page			
Zella ) Zella A ) - Same claim	A MC 79732	554 837	895 174	3	8S	18E

That the aforesaid mining claim is owned by the Phelps Dodge Corporation; that the said claim is part of a contiguous group of mining claims; that on August 13, 1983 a total in excess of \$100.00 worth of work and improvements was done and performed for the benefit of said mining claim; said work and improvements were made by and at the expense of the Phelps Dodge Corporation for the purpose of complying with the laws of the United States pertaining to annual assessment work as follows:

The work and improvements consisted of road work to drill site by Virgil E. Mercer, Box 158, Mammoth, Arizona 85618 and was intended as annual labor and improvements for said unpatented lode mining claim for the assessment year ending at 12:00 o'clock Meridian, September 1, 1983.

RECEIVED  
 B.L.M. AZ STATE OFFICE

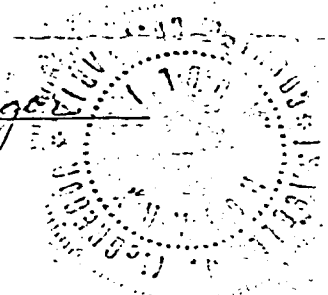
DEC 21 1983

J. H. Ladd  
 J. H. Ladd, General Superintendent  
 Phelps Dodge Corporation  
 7:45 A.M.  
 PHOENIX, ARIZONA


STATE OF ARIZONA )  
 ) ss.  
 COUNTY OF COCHISE )

Subscribed and sworn to before me this 2nd day of December, 1983,  
 by J. H. Ladd.

Wesley J. McGregor  
 Notary Public



My Commission Expires  
My Commission Expires Jan. 11, 1984



78902  
 RECEIVED  
 B.L.M. AZ STATE OFFICE

DEC 08 1983

7:45 A.M.  
 PHOENIX, ARIZONA

INDEXED  
 MICROFILMED

AFFIDAVIT OF LABOR PERFORMED AND IMPROVEMENTS MADE

STATE OF ARIZONA )

SS

COUNTY OF COCHISE)

J. H. Ladd, being first duly sworn, deposes and says that he is a citizen of the United States and more than twenty-one (21) years of age, and resides in Bisbee, County of Cochise, State of Arizona, and is personally acquainted with the mining claims situated in the Copper Basin Mining District, Yavapai County, Arizona, the names and dockets and pages of record in the office of the County Recorder of Yavapai County, Arizona and the Bureau of Land Management serial numbers of the Notices of Location whereof are as follows:

Claim Name	B. L. M. Serial No.	Recorded		Location Notice Posted (G&SRB&M)		
		Docket	Page	Section	Township	Range
S.K.V. No. 1	A MC 78902 ✓	613	540	24	13N	4W
S.K.V. No. 1-A	A MC 79130 ✓	787	695	24	13N	4W
S.K.V. No. 2	A MC 78903 ✓	613	541	24	13N	4W
S.K.V. No. 2-A	A MC 79131 ✓	787	696	24	13N	4W
S.K.V. No. 3	A MC 78904 ✓	613	542	24	13N	4W
S.K.V. No. 3-A	A MC 79132 ✓	787	697	24	13N	4W
S.K.V. No. 4	A MC 78905 ✓	613	543	24	13N	4W
S.K.V. No. 4-A	A MC 79133 ✓	787	698	24	13N	4W
S.K.V. No. 5	A MC 78906 ✓	613	544	24	13N	4W
S.K.V. No. 5-A	A MC 79134 ✓	787	699	24	13N	4W
S.K.V. No. 6	A MC 78907 ✓	613	545	24	13N	4W
S.K.V. No. 6-A	A MC 79135 ✓	787	700	24	13N	4W
S.K.V. No. 7	A MC 78908 ✓	613	546	24	13N	4W
S.K.V. No. 7-A	A MC 79136 ✓	787	701	24	13N	4W
S.K.V. No. 8	A MC 78909 ✓	613	547	24	13N	4W
S.K.V. No. 8-A	A MC 79137 ✓	787	702	24	13N	4W
S.K.V. No. 9	A MC 78910 ✓	613	548	24	13N	4W
S.K.V. No. 9-A	A MC 79138 ✓	787	703	24	13N	4W
S.K.V. No. 10	A MC 78911 ✓	613	549	24	13N	4W
S.K.V. No. 10-A	A MC 79139 ✓	787	704	24	13N	4W
S.K.V. No. 11	A MC 78912 ✓	613	550	24	13N	4W
S.K.V. No. 11-A	A MC 79140 ✓	787	705	24	13N	4W
S.K.V. No. 12	A MC 78913 ✓	613	551	24	13N	4W
S.K.V. No. 12-A	A MC 79141 ✓	787	706	24	13N	4W
S.K.V. No. 13	A MC 78914 ✓	613	552	24	13N	4W
S.K.V. No. 13-A	A MC 79142 ✓	787	707	24	13N	4W
S.K.V. No. 14	A MC 78915 ✓	613	553	24	13N	4W
S.K.V. No. 14-A	A MC 79143 ✓	787	708	24	13N	4W
S.K.V. No. 15	A MC 78916 ✓	613	554	24	13N	4W
S.K.V. No. 15-A	A MC 79144 ✓	787	709	24	13N	4W
S.K.V. No. 16	A MC 78917 ✓	613	555	24	13N	4W
S.K.V. No. 16-A	A MC 79145 ✓	787	710	24	13N	4W
S.K.V. No. 17	A MC 78918 ✓	613	556	24	13N	4W
S.K.V. No. 17-A	A MC 79146 ✓	787	711	24	13N	4W
S.K.V. No. 18	A MC 78919 ✓	613	557	24	13N	4W
S.K.V. No. 18-A	A MC 79147 ✓	787	712	24	13N	4W
S.K.V. No. 19	A MC 78920 ✓	613	558	24	13N	4W
S.K.V. No. 19-A	A MC 79148 ✓	787	713	24	13N	4W
S.K.V. No. 20	A MC 78921 ✓	613	559	24	13N	4W
S.K.V. No. 20-A	A MC 79149 ✓	787	714	24	13N	4W
S.K.V. No. 21	A MC 78922 ✓	613	560	24	13N	4W
S.K.V. No. 21-A	A MC 79150 ✓	787	715	24	13N	4W
S.K.V. No. 22	A MC 78923 ✓	613	561	24	13N	4W
S.K.V. No. 22-A	A MC 79151 ✓	787	716	24	13N	4W
S.K.V. No. 23	A MC 78924 ✓	613	562	24	13N	4W
S.K.V. No. 23-A	A MC 79152 ✓	787	717	24	13N	4W
S.K.V. No. 24	A MC 78925 ✓	613	563	24	13N	4W
S.K.V. No. 24-A	A MC 79153 ✓	787	718	24	13N	4W

RECEIVED  
B.I M. AZ STATE OFFICE

DEC 08 1983

7:45 A.M.  
PHOENIX, ARIZONA

Claim Name	B. L. M. Serial No.	Recorded		Location Notice Posted (G&SRB&M)		
		Docket	Page	Section	Township	Range
S.K.V. No. 25	A MC 78926 ✓	613	564	24	13N	4W
S.K.V. No. 25-A	A MC 79154 ✓	787	719	24	13N	4W
S.K.V. No. 26	A MC 78927	613	565	24	13N	4W
S.K.V. No. 26-A	A MC 79155	787	720	24	13N	4W
S.K.V. No. 27	A MC 78928	613	566	24	13N	4W
S.K.V. No. 27-A	A MC 79156	787	721	24	13N	4W
S.K.V. No. 28	A MC 78929	613	567	24	13N	4W
S.K.V. No. 28-A	A MC 79157	787	722	24	13N	4W
S.K.V. No. 29	A MC 78930	613	568	24	13N	4W
S.K.V. No. 29-A	A MC 79158	787	723	24	13N	4W
S.K.V. No. 30	A MC 78931	613	569	24	13N	4W
S.K.V. No. 30-A	A MC 79159	787	724	24	13N	4W
S.K.V. No. 31	A MC 78932	613	570	24	13N	4W
S.K.V. No. 31-A	A MC 79160	787	725	24	13N	4W
S.K.V. No. 32	A MC 78933	613	571	24	13N	4W
S.K.V. No. 32-A	A MC 79161	787	726	24	13N	4W
S.K.V. No. 97	A MC 78966 ✓	613	636	25	13N	4W
S.K.V. No. 97-A	A MC 79194	778	659	25	13N	4W
S.K.V. No. 98	A MC 78967	613	637	25	13N	4W
S.K.V. No. 98-A	A MC 79195	778	660	25	13N	4W
S.K.V. No. 99	A MC 78968	613	638	25	13N	4W
S.K.V. No. 99-A	A MC 79196	778	661	25	13N	4W
S.K.V. No. 100	A MC 78969	613	639	25	13N	4W
S.K.V. No. 100-A	A MC 79197	778	662	25	13N	4W
S.K.V. No. 101	A MC 78970	613	640	25	13N	4W
S.K.V. No. 101-A	A MC 79198	778	663	25	13N	4W
S.K.V. No. 102	A MC 78971	613	641	25	13N	4W
S.K.V. No. 102-A	A MC 79199	778	664	25	13N	4W
S.K.V. No. 103	A MC 78972	613	642	25	13N	4W
S.K.V. No. 103-A	A MC 79200	778	665	25	13N	4W
S.K.V. No. 104	A MC 78973	613	643	25	13N	4W
S.K.V. No. 104-A	A MC 79201	778	666	25	13N	4W
S.K.V. No. 105	A MC 78974	613	644	25	13N	4W
S.K.V. No. 105-A	A MC 79202	778	667	25	13N	4W
S.K.V. No. 106	A MC 78975	613	645	25	13N	4W
S.K.V. No. 106-A	A MC 79203	778	668	25	13N	4W
S.K.V. No. 107	A MC 78976	613	646	25	13N	4W
S.K.V. No. 107-A	A MC 79204	778	669	25	13N	4W
S.K.V. No. 108	A MC 78977	613	647	25	13N	4W
S.K.V. No. 108-A	A MC 79205	778	670	25	13N	4W
S.K.V. No. 109	A MC 78978	613	648	25	13N	4W
S.K.V. No. 109-A	A MC 79206	779	459	25	13N	4W
S.K.V. No. 110	A MC 78979	613	649	25	13N	4W
S.K.V. No. 110-A	A MC 79207	779	460	25	13N	4W
S.K.V. No. 111	A MC 78980	613	650	25	13N	4W
S.K.V. No. 111-A	A MC 79208	779	461	25	13N	4W
S.K.V. No. 112	A MC 78981	613	651	25	13N	4W
S.K.V. No. 112-A	A MC 79209	779	462	25	13N	4W

78926 - 78933  
79154 - 79161  
78966 - 78981  
79194 - 79209

RECEIVED  
B.L.M. AZ STATE OFFICE

DEC 08 1983

7:45 A.M.  
PHOENIX, ARIZONA

Claim Name	B. L. M. Serial No.	Recorded		Location Notice Posted (G&SRB&M)		
		Docket	Page	Section	Township	Range
S.K.V. No. 113	A MC 78982	613	652	25	13N	4W
S.K.V. No. 113-A	A MC 79210	787	647	25	13N	4W
S.K.V. No. 114	A MC 78983	613	653	25	13N	4W
S.K.V. No. 114-A	A MC 79211	787	648	25	13N	4W
S.K.V. No. 115	A MC 78984	613	654	25	13N	4W
S.K.V. No. 115-A	A MC 79212	787	649	25	13N	4W
S.K.V. No. 116	A MC 78985	613	654-A	25	13N	4W
S.K.V. No. 116-A	A MC 79213	787	650	25	13N	4W
S.K.V. No. 117	A MC 78986	613	655	25	13N	4W
S.K.V. No. 117-A	A MC 79214	787	651	25	13N	4W
S.K.V. No. 118	A MC 78987	613	656	25	13N	4W
S.K.V. No. 118-A	A MC 79215	787	652	25	13N	4W
S.K.V. No. 119	A MC 78988	613	657	25	13N	4W
S.K.V. No. 119-A	A MC 79216	787	653	25	13N	4W
S.K.V. No. 120	A MC 78989	613	658	25	13N	4W
S.K.V. No. 120-A	A MC 79217	787	654	25	13N	4W
S.K.V. No. 121	A MC 78990	613	659	25	13N	4W
S.K.V. No. 121-A	A MC 79218	787	655	25	13N	4W
S.K.V. No. 122	A MC 78991	613	660	25	13N	4W
S.K.V. No. 122-A	A MC 79219	787	656	25	13N	4W
S.K.V. No. 123	A MC 78992	613	661	25	13N	4W
S.K.V. No. 123-A	A MC 79220	787	657	25	13N	4W
S.K.V. No. 124	A MC 78993	613	662	25	13N	4W
S.K.V. No. 124-A	A MC 79221	787	658	25	13N	4W
S.K.V. No. 125	A MC 78994	613	663	25	13N	4W
S.K.V. No. 125-A	A MC 79222	787	659	25	13N	4W
S.K.V. No. 126	A MC 78995	613	664	25	13N	4W
S.K.V. No. 126-A	A MC 79223	787	660	25	13N	4W
S.K.V. No. 127	A MC 78996	613	665	25	13N	4W
S.K.V. No. 127-A	A MC 79224	787	661	25	13N	4W
S.K.V. No. 128	A MC 78997	613	666	25	13N	4W
S.K.V. No. 128-A	A MC 79225	787	662	25	13N	4W
S.K.V. No. 129	A MC 78998	613	667	26	13N	4W
S.K.V. No. 129-A	A MC 79226	779	463	26	13N	4W
S.K.V. No. 130	A MC 78999	613	668	26	13N	4W
S.K.V. No. 130-A	A MC 79227	779	464	26	13N	4W
S.K.V. No. 131	A MC 79000	613	669	26	13N	4W
S.K.V. No. 131-A	A MC 79228	779	465	26	13N	4W
S.K.V. No. 132	A MC 79001	613	670	26	13N	4W
S.K.V. No. 132-A	A MC 79229	779	466	26	13N	4W
S.K.V. No. 133	A MC 79002	613	671	26	13N	4W
S.K.V. No. 133-A	A MC 79230	779	467	26	13N	4W
S.K.V. No. 134	A MC 79003	613	672	26	13N	4W
S.K.V. No. 134-A	A MC 79231	779	468	26	13N	4W
S.K.V. No. 135	A MC 79004	613	673	26	13N	4W
S.K.V. No. 135-A	A MC 79232	779	469	26	13N	4W
S.K.V. No. 136	A MC 79005	613	674	26	13N	4W
S.K.V. No. 136-A	A MC 79233	779	470	26	13N	4W

78982-79005  
79210-79233

RECEIVED  
B.L.M. AZ STATE OFFICE

DEC 08 1983

7:45 A.M.  
PHOENIX, ARIZONA

Claim Name	B. L. M. Serial No.	Recorded		Location Notice Posted (G&SRB&M)		
		Docket	Page	Section	Township	Range
S.K.V. No. 137	A MC 79006	613	675	26	13N	4W
S.K.V. No. 137-A Amended	A MC 79234	779	471	26	13N	4W
S.K.V. No. 137-B	<del>A MC 79342</del>	848	781	26	13N	4W
S.K.V. No. 138	A MC 79007	613	676	26	13N	4W
S.K.V. No. 138-A Amended	A MC 79235	848	782	26	13N	4W
S.K.V. No. 138-B	<del>A MC 79343</del>	848	783	26	13N	4W
S.K.V. No. 139	<del>A MC 79008</del>	613	677	26	13N	4W
S.K.V. No. 139-A	<del>A MC 79236</del>	779	473	26	13N	4W
S.K.V. No. 140	A MC 79009	613	678	26	13N	4W
S.K.V. No. 140-A	<del>A MC 79237</del>	779	474	26	13N	4W
S.K.V. No. 141	<del>A MC 79010</del>	613	679	26	13N	4W
S.K.V. No. 141-A	<del>A MC 79238</del>	779	475	26	13N	4W
S.K.V. No. 142	A MC 79011	613	680	26	13N	4W
S.K.V. No. 142-A	<del>A MC 79239</del>	779	476	26	13N	4W
S.K.V. No. 143	<del>A MC 79012</del>	613	681	26	13N	4W
S.K.V. No. 143-A Amended	A MC 79240	848	784	26	13N	4W
S.K.V. No. 143-B	<del>A MC 79344</del>	848	785	26	13N	4W
S.K.V. No. 144	<del>A MC 79013</del>	613	682	26	13N	4W
S.K.V. No. 144-A	<del>A MC 79241</del>	779	478	26	13N	4W
S.K.V. No. 145	<del>A MC 79014</del>	613	683	26	13N	4W
S.K.V. No. 145-A	<del>A MC 79242</del>	613	582	26	13N	4W
S.K.V. No. 146	<del>A MC 79015</del>	613	684	26	13N	4W
S.K.V. No. 146-A	<del>A MC 79243</del>	787	583	26	13N	4W
S.K.V. No. 147	<del>A MC 79016</del>	613	685	26	13N	4W
S.K.V. No. 147-A	<del>A MC 79244</del>	787	584	26	13N	4W
S.K.V. No. 148	<del>A MC 79017</del>	613	686	26	13N	4W
S.K.V. No. 148-A	<del>A MC 79245</del>	787	585	26	13N	4W
S.K.V. No. 149	<del>A MC 79018</del>	613	687	26	13N	4W
S.K.V. No. 149-A	<del>A MC 79246</del>	787	587	26	13N	4W
S.K.V. No. 150	<del>A MC 79019</del>	613	688	26	13N	4W
S.K.V. No. 150-A	<del>A MC 79247</del>	787	588	26	13N	4W
S.K.V. No. 151	<del>A MC 79020</del>	613	689	26	13N	4W
S.K.V. No. 151-A	<del>A MC 79248</del>	787	589	26	13N	4W
S.K.V. No. 152	<del>A MC 79021</del>	613	690	26	13N	4W
S.K.V. No. 152-A	<del>A MC 79249</del>	787	590	26	13N	4W
S.K.V. No. 153	<del>A MC 79022</del>	613	691	26	13N	4W
S.K.V. No. 153-A	<del>A MC 79250</del>	787	591	26	13N	4W
S.K.V. No. 154	<del>A MC 79023</del>	613	692	26	13N	4W
S.K.V. No. 154-A Amended	A MC 79251	848	786	26	13N	4W
S.K.V. No. 154-B	<del>A MC 79345</del>	787	593	26	13N	4W
S.K.V. No. 155	<del>A MC 79024</del>	613	694	26	13N	4W
S.K.V. No. 155-A	<del>A MC 79252</del>	787	593	26	13N	4W
S.K.V. No. 156	<del>A MC 79025</del>	613	694	26	13N	4W
S.K.V. No. 156-A	<del>A MC 79253</del>	787	594	26	13N	4W
S.K.V. No. 157	<del>A MC 79026</del>	613	695	26	13N	4W
S.K.V. No. 157-A	<del>A MC 79254</del>	787	595	26	13N	4W
S.K.V. No. 158	<del>A MC 79027</del>	613	696	26	13N	4W
S.K.V. No. 158-A	<del>A MC 79255</del>	787	596	26	13N	4W
S.K.V. No. 159	<del>A MC 79028</del>	613	697	26	13N	4W
S.K.V. No. 159-A	<del>A MC 79256</del>	787	597	26	13N	4W

79006 - 79028  
79234 - 79256  
79342 - 79345

RECEIVED  
B.L.M. AZ STATE OFFICE

DEC 08 1983

7:45 A.M.  
PHOENIX, ARIZONA

Claim Name	B. L. M. Serial No.	Recorded		Location Notice Posted (G&SRB&M)		
		Docket	Page	Section	Township	Range
S.K.V. No. 160	<del>A MC 79029</del>	613	698	26	13N	4W
S.K.V. No. 160-A	<del>A MC 79257</del>	787	598	26	13N	4W
S.K.V. No. 161	<del>A MC 79030</del>	613	699	27	31N	4W
S.K.V. No. 161-A	<del>A MC 79258</del>	778	671	27	13N	4W
S.K.V. No. 162	<del>A MC 79031</del>	613	700	27	13N	4W
S.K.V. No. 162-A	<del>A MC 79259</del>	778	672	27	13N	4W
S.K.V. No. 163	<del>A MC 79032</del>	613	701	27	13N	4W
S.K.V. No. 163-A	<del>A MC 79260</del>	778	673	27	13N	4W
S.K.V. No. 164	<del>A MC 79033</del>	613	702	27	13N	4W
S.K.V. No. 164-A	<del>A MC 79261</del>	778	674	27	13N	4W
S.K.V. No. 165	<del>A MC 79034</del>	613	703	27	13N	4W
S.K.V. No. 165-A	<del>A MC 79262</del>	778	675	27	13N	4W
S.K.V. No. 166	<del>A MC 79035</del>	613	704	27	13N	4W
S.K.V. No. 166-A	<del>A MC 79263</del>	778	676	27	13N	4W
S.K.V. No. 167	<del>A MC 79036</del>	613	705	27	13N	4W
S.K.V. No. 167-A	<del>A MC 79264</del>	778	677	27	13N	4W
S.K.V. No. 168	<del>A MC 79037</del>	613	706	27	13N	4W
S.K.V. No. 168-A	<del>A MC 79265</del>	778	678	27	13N	4W
S.K.V. No. 169	<del>A MC 79038</del>	613	707	27	13N	4W
S.K.V. No. 169-A	<del>A MC 79266</del>	787	599	27	13N	4W
S.K.V. No. 170	<del>A MC 79039</del>	613	708	27	13N	4W
S.K.V. No. 170-A	<del>A MC 79267</del>	787	600	27	13N	4W
S.K.V. No. 171	<del>A MC 79040</del>	613	709	27	13N	4W
S.K.V. No. 171-A	<del>A MC 79268</del>	787	601	27	13N	4W
S.K.V. No. 172	<del>A MC 79041</del>	613	710	27	13N	4W
S.K.V. No. 172-A	<del>A MC 79269</del>	787	602	27	13N	4W
S.K.V. No. 173	<del>A MC 79042</del>	613	711	27	13N	4W
S.K.V. No. 173-A	<del>A MC 79270</del>	787	603	27	13N	4W
S.K.V. No. 174	<del>A MC 79043</del>	613	712	27	13N	4W
S.K.V. No. 174-A	<del>A MC 79271</del>	787	604	27	13N	4W
S.K.V. No. 175	<del>A MC 79044</del>	613	713	27	13N	4W
S.K.V. No. 175-A	<del>A MC 79272</del>	787	605	27	13N	4W
S.K.V. No. 176	<del>A MC 79045</del>	613	714	27	13N	4W
S.K.V. No. 176-A	<del>A MC 79273</del>	787	606	27	13N	4W
S.K.V. No. 177	<del>A MC 79046</del>	613	715	27	13N	4W
S.K.V. No. 177-A	<del>A MC 79274</del>	787	607	27	13N	4W
S.K.V. No. 178	<del>A MC 79047</del>	613	716	27	13N	4W
S.K.V. No. 178-A	<del>A MC 79275</del>	787	608	27	13N	4W
S.K.V. No. 179	<del>A MC 79048</del>	613	717	27	13N	4W
S.K.V. No. 179-A	<del>A MC 79276</del>	787	609	27	13N	4W
S.K.V. No. 180	<del>A MC 79049</del>	613	718	27	13N	4W
S.K.V. No. 180-A	<del>A MC 79277</del>	787	610	27	13N	4W
S.K.V. No. 181	<del>A MC 79050</del>	613	719	27	13N	4W
S.K.V. No. 181-A	<del>A MC 79278</del>	787	611	27	13N	4W
S.K.V. No. 182	<del>A MC 79051</del>	613	720	27	13N	4W
S.K.V. No. 182-A	<del>A MC 79279</del>	787	612	27	13N	4W
S.K.V. No. 183	<del>A MC 79052</del>	613	721	27	13N	4W
S.K.V. No. 183-A	<del>A MC 79280</del>	787	613	27	13N	4W
S.K.V. No. 184	<del>A MC 79053</del>	613	722	27	13N	4W
S.K.V. No. 184-A	<del>A MC 79081</del>	787	614	27	13N	4W
S.K.V. No. 185	<del>A MC 79054</del>	613	723	27	13N	4W
S.K.V. No. 185-A	<del>A MC 79282</del>	787	615	27	13N	4W

79029-79054  
79257-79282

RECEIVED  
B.L.M. AZ STATE OFFICE

DEC 08 1983

7:45 A.M.  
PHOENIX, ARIZONA

Claim Name	B. L. M. Serial No.	Recorded		Location Notice Posted (G&SRB&M)		
		Docket	Page	Section	Township	Range
S.K.V. No. 186	A MC 79055	613	724	27	13N	4W
S.K.V. No. 186-A	A MC 79283	787	616	27	13N	4W
S.K.V. No. 187	A MC 79056	613	725	27	13N	4W
S.K.V. No. 187 A	A MC 79284	787	617	27	13N	4W
S.K.V. No. 188	A MC 79057	613	726	27	13N	4W
S.K.V. No. 188-A	A MC 79285	787	618	27	13N	4W
S.K.V. No. 189	A MC 79058	613	727	27	13N	4W
S.K.V. No. 189-A	A MC 79286	787	619	27	13N	4W
S.K.V. No. 190	A MC 79059	613	728	27	13N	4W
S.K.V. No. 190-A	A MC 79287	787	620	27	13N	4W
S.K.V. No. 191	A MC 79060	613	729	27	13N	4W
S.K.V. No. 191-A	A MC 79288	787	621	27	13N	4W
S.K.V. No. 192	A MC 79061	613	730	27	13N	4W
S.K.V. No. 192-A	A MC 79289	787	622	27	13N	4W
S.K.V. No. 193	A MC 79062	613	731	28	13N	4W
S.K.V. No. 193-A	A MC 79290	787	623	28	13N	4W
S.K.V. No. 194	A MC 79063	613	732	28	13N	4W
S.K.V. No. 194-A	A MC 79291	787	624	28	13N	4W
S.K.V. No. 195	A MC 79064	613	733	28	13N	4W
S.K.V. No. 195-A	A MC 79292	787	625	28	13N	4W
S.K.V. No. 196	A MC 79065	613	734	28	13N	4W
S.K.V. No. 196-A	A MC 79293	787	626	28	13N	4W
S.K.C. No. 197	A MC 79066	613	735	28	13N	4W
S.K.V. No. 197-A	A MC 79294	787	627	28	13N	4W
S.K.V. No. 198	A MC 79067	613	736	28	13N	4W
S.K.V. No. 198-A	A MC 79295	787	628	28	13N	4W
S.K.V. No. 199	A MC 79068	613	737	28	13N	4W
S.K.V. No. 199-A	A MC 79296	787	629	28	13N	4W
S.K.V. No. 200	A MC 79069	613	738	28	13N	4W
S.K.V. No. 200-A	A MC 79297	787	630	28	13N	4W
S.K.V. No. 201	A MC 79070	613	739	28	13N	4W
S.K.V. No. 201-A	A MC 79298	787	631	28	13N	4W
S.K.V. No. 202	A MC 79071	613	740	28	13N	4W
S.K.V. No. 202-A	A MC 79299	787	632	28	13N	4W
S.K.V. No. 203	A MC 79072	613	741	28	13N	4W
S.K.V. No. 203-A	A MC 79300	787	633	28	13N	4W
S.K.V. No. 204	A MC 79073	613	742	28	13N	4W
S.K.V. No. 204-A	A MC 79301	787	634	28	13N	4W
S.K.V. No. 205	A MC 79074	613	743	28	13N	4W
S.K.V. No. 205-A	A MC 79302	787	635	28	13N	4W
S.K.V. No. 206	A MC 79075	613	744	28	13N	4W
S.K.V. No. 206-A	A MC 79303	787	636	28	13N	4W
S.K.V. No. 207	A MC 79076	613	745	28	13N	4W
S.K.V. No. 207-A	A MC 79304	787	637	28	13N	4W
S.K.V. No. 208	A MC 79077	613	746	28	13N	4W
S.K.V. No. 208-A	A MC 79305	787	638	28	13N	4W

79055-79077  
79283-79305

RECEIVED  
B.I.M. AZ STATE OFFICE

DEC 08 1983

7:45 A.M.  
PHOENIX, ARIZONA

Claim Name	B. I. M. Serial No.	Recorded		Location Notice Posted (G&SRB&M)		
		Docket	Page	Section	Township	Range
S.K.V. No. 217	<del>A MC 79078</del>	613	755	28	13N	4W
S.K.V. No. 217-A	<del>A MC 79306</del>	787	639	28	13N	4W
S.K.V. No. 218	<del>A MC 79079</del>	613	756	28	13N	4W
S.K.V. No. 218-A	<del>A MC 79307</del>	787	640	28	13N	4W
S.K.V. No. 219	<del>A MC 79080</del>	613	757	28	13N	4W
S.K.V. No. 219-A	<del>A MC 79308</del>	787	641	28	13N	4W
S.K.V. No. 220	<del>A MC 79081</del>	613	758	28	13N	4W
S.K.V. No. 220-A	<del>A MC 79309</del>	787	642	28	13N	4W
S.K.V. No. 221	<del>A MC 79082</del>	613	759	28	13N	4W
S.K.V. No. 221-A	<del>A MC 79310</del>	787	643	28	13N	4W
S.K.V. No. 222	<del>A MC 79083</del>	613	760	28	13N	4W
S.K.V. No. 222-A	<del>A MC 79311</del>	787	644	28	13N	4W
S.K.V. No. 223	<del>A MC 79084</del>	613	761	28	13N	4W
S.K.V. No. 223-A	<del>A MC 79312</del>	787	645	28	13N	4W
S.K.V. No. 224	<del>A MC 79085</del>	613	762	28	13N	4W
S.K.V. No. 224-A	<del>A MC 79313</del>	787	646	28	13N	4W
S.K.V. No. 241	<del>A MC 79086</del>	613	779	30	12½N	3W
S.K.V. No. 242	<del>A MC 79087</del>	613	780	30	12½N	3W
S.K.V. No. 243	<del>A MC 79088</del>	613	781	30	12½N	3W
S.K.V. No. 244	<del>A MC 79089</del>	613	782	30	12½N	3W
S.K.V. No. 245	<del>A MC 79090</del>	613	783	30	12½N	3W
S.K.V. No. 246	<del>A MC 79091</del>	613	784	30	12½N	3W
S.K.V. No. 247	<del>A MC 79092</del>	613	785	30	12½N	3W
S.K.V. No. 248	<del>A MC 79093</del>	613	786	30	12½N	3W
S.K.V. No. 249	<del>A MC 79094</del>	613	787	30	12½N	3W
S.K.V. No. 249-A	<del>A MC 79314</del>	794	155	30	12½N	3W
S.K.V. No. 250	<del>A MC 79095</del>	613	788	30	12½N	3W
S.K.V. No. 250-A	<del>A MC 79315</del>	794	156	30	12½N	3W
S.K.V. No. 251	<del>A MC 79096</del>	613	789	30	12½N	3W
S.K.V. No. 251-A	<del>A MC 79316</del>	794	157	30	12½N	3W
S.K.V. No. 252	<del>A MC 79097</del>	613	790	30	12½N	3W
S.K.V. No. 252-A	<del>A MC 79317</del>	794	158	30	12½N	3W
S.K.V. No. 253	<del>A MC 79098</del>	613	791	30	12½N	3W
S.K.V. No. 253-A	<del>A MC 79318</del>	794	159	30	12½N	3W
S.K.V. No. 254	<del>A MC 79099</del>	613	792	30	12½N	3W
S.K.V. No. 254-A	<del>A MC 79319</del>	794	160	30	12½N	3W
S.K.V. No. 255	<del>A MC 79100</del>	613	793	30	12½N	3W
S.K.V. No. 255-A	<del>A MC 79320</del>	794	161	30	12½N	3W
S.K.V. No. 256	<del>A MC 79101</del>	613	794	30	12½N	3W
S.K.V. No. 256-A	<del>A MC 79321</del>	794	162	30	12½N	3W
S.K.V. No. 257	<del>A MC 79102</del>	613	795	29	12½N	3W
S.K.V. No. 257-A	<del>A MC 79322</del>	794	163	29	12½N	3W
S.K.V. No. 258	<del>A MC 79103</del>	613	796	29	12½N	3W
S.K.V. No. 258-A	<del>A MC 79323</del>	794	164	29	12½N	3W
S.K.V. No. 259	<del>A MC 79104</del>	613	797	29	12½N	3W
S.K.V. No. 259-A	<del>A MC 79324</del>	794	165	29	12½N	3W
S.K.V. No. 260	<del>A MC 79105</del>	613	798	29	12½N	3W
S.K.V. No. 260-A	<del>A MC 79325</del>	794	166	29	12½N	3W
S.K.V. No. 261	<del>A MC 79106</del>	613	799	29	12½N	3W
S.K.V. No. 261-A	<del>A MC 79326</del>	794	167	29	12½N	3W
S.K.V. No. 262	<del>A MC 79107</del>	613	800	29	12½N	3W
S.K.V. No. 262-A	<del>A MC 79327</del>	794	168	29	12½N	3W
S.K.V. No. 263	<del>A MC 79108</del>	613	801	29	12½N	3W
S.K.V. No. 263-A	<del>A MC 79328</del>	794	169	29	12½N	3W

79078 - 79108  
79306 - 79328



RECEIVED  
B.L.M. AZ STATE OFFICE

DEC 08 1983

7:45 A.M.  
PHOENIX, ARIZONA

Claim Name	B. L. M. Serial No.	Recorded		Location Notice Posted (G&SRB&M)		
		Docket	Page	Section	Township	Range
S.K.V. No. 264	A MC 79109	613	802	29	12½N	3W
S.K.V. No. 264-A	A MC 79329	794	170	29	12½N	3W
S.K.V. No. 301	A MC 79110	613	803	20	12½N	3W
S.K.V. No. 301-A	A MC 79330	794	171	20	12½N	3W
S.K.V. No. 302	A MC 79111	613	804	20	12½N	3W
S.K.V. No. 302-A	A MC 79331	794	172	20	12½N	3W
S.K.V. No. 303	A MC 79112	613	805	20	12½N	3W
S.K.V. No. 303-A	A MC 79332	794	173	20	12½N	3W
S.K.V. No. 304	A MC 79113	613	806	20	12½N	3W
S.K.V. No. 304-A	A MC 79333	794	174	20	12½N	3W
S.K.V. No. 305	A MC 79114	613	807	19	12½N	3W
S.K.V. No. 305-A	A MC 79334	794	175	19	12½N	3W
S.K.V. No. 306	A MC 79115	613	808	19	12½N	3W
S.K.V. No. 306-A	A MC 79335	794	176	19	12½N	3W
S.K.V. No. 307	A MC 79116	613	809	19	12½N	3W
S.K.V. No. 307-A	A MC 79336	794	177	19	12½N	3W
S.K.V. No. 308	A MC 79117	613	810	19	12½N	3W
S.K.V. No. 308-A	A MC 79337	794	178	19	12½N	3W
S.K.V. No. 309	A MC 79118	613	811	19	12½N	3W
S.K.V. No. 309-A	A MC 79338	794	179	19	12½N	3W
S.K.V. No. 310	A MC 79119	613	812	19	12½N	3W
S.K.V. No. 310-A	A MC 79339	794	180	19	12½N	3W
S.K.V. No. 311	A MC 79120	613	813	19	12½N	3W
S.K.V. No. 311-A	A MC 79340	794	181	19	12½N	3W
S.K.V. No. 312	A MC 79121	613	814	19	12½N	3W
S.K.V. No. 312-A	A MC 79341	794	182	19	12½N	3W
S.K.V. No. 313	A MC 79122	613	815	19	12½N	3W
S.K.V. No. 314	A MC 79123	613	816	19	12½N	3W
S.K.V. No. 315	A MC 79124	613	817	19	12½N	3W
S.K.V. No. 316	A MC 79125	613	818	19	12½N	3W
S.K.V. No. 317	A MC 79126	613	819	19	12½N	3W
S.K.V. No. 318 Amended	A MC 79127	634	189	19	12½N	3W
S.K.V. No. 319	A MC 79128	613	821	19	12½N	3W
S.K.V. No. 320	A MC 79129	613	822	19	12½N	3W

BOOK 1589 PAGE 374

79109 - 79129

79329 - 79341

That all of said mining claims are owned by the Phelps Dodge Corporation; that between September 1, 1982 and September 1, 1983 in excess of \$40,642.00 worth of work and improvements was done and performed on and for the benefit of the above named claims within a contiguous group and that said work and improvements consisted of: Excavation sampling performed by the following: M. R. Powlowski, F. P. Falkins, J. L. Carlisle, S. J. Fullen, D. P. Giacoletti, A. J. Schwarz and R. G. Ladner. Sample Assaying performed by Phelps Dodge, Morenci Branch Assay Laboratory and Mountain States Mineral Enterprises Inc. Equipment rental from Prescott Equipment and Rental & Sales, (equipment used for sampling and road work). Caretaker-Watchman Ralph G. Ladner, (Used for surveillance of water wells and equipment temporarily stored on claims).

Said labor was performed and improvements made at the expense of Phelps Dodge Corporation for the benefit of each and all of said mining claims comprising said contiguous groups as part of a general plan of exploration, improvements, and development, and they tend to explore, improve, and develop each and all of said mining claims. The amount expended for and the value of said labor and improvements is more than One Hundred Dollars (\$100.00) for each of the mining claims and at least said amount was allocated to each of the mining claims. Said expenditure was made in good faith for the purpose of exploring, improving, and developing said contiguous groups of mining claims, and was intended as annual labor and improvements for each and all of the above described unpatented placer mining claims for the assessment year ending at 12:00 o'clock Meridian, September 1, 1983.

RECEIVED  
R.I. M. AZ STATE OFFICE  
DEC 08 1983  
7:45 A.M.  
PHOENIX, ARIZONA

J. H. Ladd  
J. H. Ladd  
General Superintendent  
Copper Queen Branch  
Phelps Dodge Corporation

STATE OF ARIZONA )  
                          ) ss  
COUNTY OF COCHISE)

BOOK 1589 PAGE 375

The foregoing instrument was acknowledged before me this 2nd day of December, 1983, by J. H. Ladd.


**SEAL**

Richard J. Mc Gregor  
Notary Public

My Commission Expires My Commission Expires Jan. 11, 1984

79

79350



INDEXED

RECEIVED  
B.L.M. AZ STATE OFFICE

MICROFILMED

DEC 08 1983

7:45 A.M.  
PHOENIX, ARIZONA

bju

8-

wc

AFFIDAVIT OF LABOR PERFORMED AND IMPROVEMENTS MADE

STATE OF ARIZONA )  
                                  ) ss.  
COUNTY OF COCHISE )

J. H. Ladd, being first duly sworn, deposes and says that he is a citizen of the United States and more than twenty-one (21) years of age, and resides in Bisbee, County of Cochise, State of Arizona, and is personally acquainted with the mining claims situated in the Copper Basin Mining District, Yavapai County, Arizona, the names and docket numbers and pages of record in the office of the County Recorder of Yavapai County, Arizona and the Bureau of Land Management serial numbers of the Notices of Location whereof are as follows:

Claim Name	B. L. M. Serial No.	Recorded		Location Notice Posted (G&SRB&M)		
		Docket	Page	Section	Township	Range
V. I. H. 1	A MC 79350	179	449	16	13N	3W
V. I. H. 2	A MC 79351	179	450	16	13N	3W
V. I. H. 3	A MC 79352	179	451	17	13N	3W
V. I. H. 4	A MC 79353	179	452	17	13N	3W
V. I. H. 5	A MC 79354	179	452	17	13N	3W
V. I. H. 6 Amended	A MC 79355	191	550	20	13N	3W
V. I. H. 7	A MC 79356	180	44	20	13N	3W
V. I. H. 8	A MC 79357	180	45	20	13N	3W
V. I. H. 9	A MC 79358	180	46	20	13N	3W
V. I. H. 10	A MC 79359	180	47	20	13N	3W
V. I. H. 11	A MC 79360	180	48	20	13N	3W
V. I. H. 12	A MC 79361	180	49	20	13N	3W
V. I. H. 13	A MC 79362	180	50	20	13N	3W
V. I. H. 14	A MC 79363	180	51	20	13N	3W
V. I. H. 15	A MC 79364	180	52	20	13N	3W
V. I. H. 16	A MC 79365	180	53	20	13N	3W
V. I. H. 17	A MC 79366	181	156	20	13N	3W
V. I. H. 18	A MC 79367	181	157	20	13N	3W
V. I. H. 19	A MC 79368	181	158	20	13N	3W
V. I. H. 20	A MC 79369	181	159	20	13N	3W
V. I. H. 21 Amended	A MC 79370	181	293	20	13N	3W
V. I. H. 22	A MC 79371	181	161	20	13N	3W
V. I. H. 23	A MC 79372	181	162	29	13N	3W
V. I. H. 24	A MC 79373	181	163	29	13N	3W
V. I. H. 25	A MC 79374	181	164	29	13N	3W
V. I. H. 26	A MC 79375	181	165	29	13N	3W
V. I. H. 27	A MC 79376	181	166	29	13N	3W
V. I. H. 28	A MC 79377	181	167	29	13N	3W
V. I. H. 29	A MC 79378	181	168	29	13N	3W
V. I. H. 30	A MC 79379	181	169	29	13N	3W
V. I. H. 31	A MC 79380	181	170	29	13N	3W
V. I. H. 32	A MC 79381	181	171	29	13N	3W
V. I. H. 33	A MC 79382	181	172	29	13N	3W
V. I. H. 34	A MC 79383	181	173	29	13N	3W
V. I. H. 35	A MC 79384	181	174	29	13N	3W
V. I. H. 36	A MC 79385	181	175	29	13N	3W
V. I. H. 37	A MC 79386	181	176	29	13N	3W
V. I. H. 38	A MC 79387	181	177	29	13N	3W
V. I. H. 39	A MC 79388	181	178	29	13N	3W
V. I. H. 40	A MC 79389	181	179	29	13N	3W
V. I. H. 41	A MC 79390	181	180	28	13N	3W
V. I. H. 42	A MC 79391	181	181	28	13N	3W
V. I. H. 43	A MC 79392	181	182	28	13N	3W
V. I. H. 44	A MC 79393	181	183	28	13N	3W

79350-79393

79394-79456

RECEIVED  
B.L.M. AZ STATE OFFICE

DEC 08 1983

7:45 A.M.  
PHOENIX, ARIZONA  
Location Notice Posted  
(G&SRB&M)  
Section Township Range

<u>Claim Name</u>	<u>B. L. M. Serial No.</u>	<u>Recorded Docket</u>	<u>Page</u>	<u>Section</u>	<u>Township</u>	<u>Range</u>
V.I.H. 45	A MC 79394	181	184	28	13N	3W
V.I.H. 46	A MC 79395	181	185	28	13N	3W
V.I.H. 47	A MC 79396	181	186	28	13N	3W
V.I.H. 48	A MC 79397	181	187	28	13N	3W
V.I.H. 49	A MC 79398	181	188	28	13N	3W
V.I.H. 50	A MC 79399	181	189	28	13N	3W
V.I.H. 51	A MC 79400	181	190	28	13N	3W
V.I.H. 52	A MC 79401	181	191	28	13N	3W
V.I.H. 53	A MC 79402	181	192	28	13N	3W
V.I.H. 54	A MC 79403	181	193	28	13N	3W
V.I.H. 55	A MC 79404	181	194	28	13N	3W
V.I.H. 56	A MC 79405	181	195	28	13N	3W
V.I.H. 57	A MC 79406	181	196	21	13N	3W
V.I.H. 58	A MC 79407	191	551	17	13N	3W
V.I.H. 59	A MC 79408	191	552	17	13N	3W
V.I.H. 60	A MC 79409	191	553	20	13N	3W
V.I.H. 61	A MC 79410	191	554	20	13N	3W
V.I.H. 62	A MC 79411	191	555	20	13N	3W
V.I.H. 63	A MC 79412	200	328	21	13N	3W
V.I.H. 64	A MC 79413	200	329	21	13N	3W
V.I.H. 65	A MC 79414	200	330	21	13N	3W
V.I.H. 66	A MC 79415	200	331	21	13N	3W
V.I.H. 67	A MC 79416	200	332	21	13N	3W
V.I.H. 67-A	A MC 79422 ✓	868	770	21	13N	3W
V.I.H. 68	A MC 79417 ✓	200	333	21	13N	3W
V.I.H. 68-A Amended	A MC 79423 ✓	971	314	21	13N	3W
V.I.H. 69	A MC 79418 ✓	203	566	16	13N	3W
V.I.H. 70	A MC 79419 ✓	634	191	16	13N	3W
V.I.H. 71	A MC 79420 ✓	847	990	16	13N	3W
V.I.H. 72	A MC 79421 ✓	1017	785	16	13N	3W
V.I.H. Fraction No. 1	A MC 79424 ✓	634	190	20	13N	3W
Cee Bee No. 1	A MC 79425	613	283	21	13N	3W
Cee Bee No. 2	A MC 79426	613	284	21	13N	3W
Cee Bee No. 3	A MC 79427	613	285	21	13N	3W
Cee Bee No. 4	A MC 79428	613	286	21	13N	3W
Cee Bee No. 5	A MC 79429	613	287	21	13N	3W
Cee Bee No. 6	A MC 79430	613	288	21	13N	3W
Cee Bee No. 7	A MC 79431	613	289	21	13N	3W
Cee Bee No. 8	A MC 79432	613	290	21	13N	3W
Cee Bee No. 9	A MC 79433	613	291	21	13N	3W
Cee Bee No. 10	A MC 79434	613	292	21	13N	3W
Cee Bee No. 11	A MC 79435	613	293	28	13N	3W
Cee Bee No. 12	A MC 79436	613	294	28	13N	3W
Cee Bee No. 13	A MC 79437	613	295	28	13N	3W
Cee Bee No. 14	A MC 79438	613	296	28	13N	3W
Cee Bee No. 15	A MC 79439	613	297	28	13N	3W
Cee Bee No. 16	A MC 79440	613	298	28	13N	3W
Cee Bee No. 17	A MC 79441	613	299	28	13N	3W
Cee Bee No. 18	A MC 79442	613	300	28	13N	3W
Cee Bee No. 19	A MC 79443	613	301	33	13N	3W
Cee Bee No. 20	A MC 79444	613	302	33	13N	3W
Cee Bee No. 21	A MC 79445	613	303	33	13N	3W
Cee Bee No. 22	A MC 79446	613	304	33	13N	3W
Cee Bee No. 23	A MC 79447	613	305	33	13N	3W
Cee Bee No. 24	A MC 79448	613	306	33	13N	3W
Cee Bee No. 25	A MC 79449	613	307	33	13N	3W
Cee Bee No. 26	A MC 79450	613	308	33	13N	3W
Cee Bee No. 27	A MC 79451	613	309	33	13N	3W
Cee Bee No. 28	A MC 79452	613	310	33	13N	3W
Cee Bee No. 29	A MC 79453	613	311	33	13N	3W
Cee Bee No. 30	A MC 79454	613	312	33	13N	3W
Cee Bee No. 31	A MC 79455	613	313	33	13N	3W
Cee Bee No. 32	A MC 79456	613	314	33	13N	3W

79457-79497  
79681-79691

RECEIVED  
B.L.M. AZ STATE OFFICE

DEC 08 1983

7:45 A.M.  
PHOENIX, ARIZONA

Claim Name	B. L. M. Serial No.	Recorded		Location Notice Posted (G&SRB&M)		
		Docket	Page	Section	Township	Range
Cee Bee No. 33	A MC 79457	613	315	33	13N	3W
Cee Bee No. 34	A MC 79458	613	316	33	13N	3W
Cee Bee No. 35	A MC 79459	613	317	33	13N	3W
Cee Bee No. 36	A MC 79460	613	318	33	13N	3W
Cee Bee No. 37 Amended	A MC 79461	634	170	32	13N	3W
Cee Bee No. 38	A MC 79462	613	320	32	13N	3W
Cee Bee No. 39	A MC 79463	613	321	32	13N	3W
Cee Bee No. 40	A MC 79464	613	322	32	13N	3W
Cee Bee No. 41	A MC 79465	613	323	32	13N	3W
Cee Bee No. 42	A MC 79466	613	324	32	13N	3W
Cee Bee No. 43	A MC 79467	613	325	32	13N	3W
Cee Bee No. 44 Amended	A MC 79468	634	171	32	13N	3W
Cee Bee No. 45	A MC 79469	613	327	32	13N	3W
Cee Bee No. 46	A MC 79470	613	328	32	13N	3W
Cee Bee No. 46-A	<del>A MC 79681</del>	789	407	32	13N	3W
Cee Bee No. 47 Amended	<del>A MC 79471</del>	613	329	32	13N	3W
Cee Bee No. 47-A	<del>A MC 79682</del>	789	408	32	13N	3W
Cee Bee No. 48	<del>A MC 79472</del>	613	330	32	13N	3W
Cee Bee No. 48-A	<del>A MC 79683</del>	789	409	32	13N	3W
Cee Bee No. 49	<del>A MC 79473</del>	613	331	32	13N	3W
Cee Bee No. 49-A	<del>A MC 79684</del>	613	331	32	13N	3W
Cee Bee No. 52	<del>A MC 79474</del>	613	332	32	13N	3W
Cee Bee No. 52-A	<del>A MC 79685</del>	789	411	32	13N	3W
Cee Bee No. 53 Amended	<del>A MC 79475</del>	613	333	32	13N	3W
Cee Bee No. 53-A	<del>A MC 79686</del>	789	412	32	13N	3W
Cee Bee No. 54	<del>A MC 79476</del>	613	334	32	13N	3W
Cee Bee No. 54-A	<del>A MC 79687</del>	789	413	32	13N	3W
Cee Bee No. 55	<del>A MC 79477</del>	613	335	32	13N	3W
Cee Bee No. 55-A	<del>A MC 79688</del>	789	414	32	13N	3W
Cee Bee No. 56	A MC 79478	613	336	32	13N	3W
Cee Bee No. 57	A MC 79479	613	337	32	13N	3W
Cee Bee No. 58	A MC 79480	613	338	32	13N	3W
Cee Bee No. 59	A MC 79481	613	339	32	13N	3W
Cee Bee No. 60	A MC 79482	613	340	30	13N	3W
Cee Bee No. 61	A MC 79483	613	341	29	13N	3W
Cee Bee No. 62	A MC 79484	613	342	29	13N	3W
Cee Bee No. 63	A MC 79485	613	343	30	13N	3W
Cee Bee No. 64	A MC 79486	613	344	31	13N	3W
Cee Bee No. 65	A MC 79487	613	345	31	13N	3W
Cee Bee No. 66	A MC 79488	613	346	31	13N	3W
Cee Bee No. 67	A MC 79489	613	347	31	13N	3W
Cee Bee No. 68	A MC 79490	613	348	31	13N	3W
Cee Bee No. 68-A	<del>A MC 79689</del>	789	415	31	13N	3W
Cee Bee No. 69	<del>A MC 79491</del>	613	349	31	13N	3W
Cee Bee No. 70	<del>A MC 79492</del>	613	350	31	13N	3W
Cee Bee No. 71	<del>A MC 79493</del>	613	351	31	13N	3W
Cee Bee No. 71-A	<del>A MC 79690</del>	789	416	31	13N	3W
Cee Bee No. 72	<del>A MC 79494</del>	613	352	31	13N	3W
Cee Bee No. 72-A	<del>A MC 79691</del>	789	417	31	13N	3W
Cee Bee No. 73	A MC 79495	613	353	31	13N	3W
Cee Bee No. 74	A MC 79496	613	354	31	13N	3W
Cee Bee No. 75	A MC 79497	613	355	31	13N	3W

79692-79704  
79498-79539

RECEIVED  
B.L.M. AZ STATE OFFICE  
DEC 08 1983

7:45 A.M.  
PHOENIX, ARIZONA

Claim Name	B. L. M. Serial No.	Recorded		Location Notice Posted (G&SRB&M)		
		Docket	Page	Section	Township	Range
Cee Bee No. 75-A	A MC 79692 ✓	789	418	31	13N	3W
Cee Bee No. 76	A MC 79498 ✓	613	356	31	13N	3W
Cee Bee No. 76-A	A MC 79693 ✓	789	419	31	13N	3W
Cee Bee No. 77	A MC 79499 ✓	613	357	31	13N	3W
Cee Bee No. 78	A MC 79500 ✓	613	358	31	13N	3W
Cee Bee No. 79	A MC 79501 ✓	613	359	31	13N	3W
Cee Bee No. 80	A MC 79502 ✓	613	360	31	13N	3W
Cee Bee No. 81	A MC 79503 ✓	613	361	31	13N	3W
Cee Bee No. 82	A MC 79504 ✓	613	362	31	13N	3W
Cee Bee No. 83	A MC 79505 ✓	613	363	31	13N	3W
Cee Bee No. 83-A	A MC 79694 ✓	789	421	31	13N	3W
Cee Bee No. 84	A MC 79506 ✓	613	364	31	13N	3W
Cee Bee No. 84-A	A MC 79695 ✓	789	420	31	13N	3W
Cee Bee No. 85	A MC 79507 ✓	613	365	31	13N	3W
Cee Bee No. 86	A MC 79508 ✓	613	366	31	13N	3W
Cee Bee No. 87	A MC 79509 ✓	613	367	31	13N	3W
Cee Bee No. 88	A MC 79510 ✓	613	368	31	13N	3W
Cee Bee No. 89	A MC 79511 ✓	613	369	31	13N	3W
Cee Bee No. 90	A MC 79512 ✓	613	370	31	13N	3W
Cee Bee No. 90-A	A MC 79696 ✓	789	430	31	13N	3W
Cee Bee No. 91	A MC 79513 ✓	613	371	31	13N	3W
Cee Bee No. 91-A	A MC 79697 ✓	789	422	31	13N	3W
Cee Bee No. 92	A MC 79514 ✓	613	372	31	13N	3W
Cee Bee No. 92-A	A MC 79698 ✓	789	423	31	13N	3W
Cee Bee No. 93	A MC 79515 ✓	613	373	31	13N	3W
Cee Bee No. 94	A MC 79516 ✓	613	374	31	13N	3W
Cee Bee No. 94-A	A MC 79699 ✓	789	429	31	13N	3W
Cee Bee No. 95	A MC 79517 ✓	613	375	31	13N	3W
Cee Bee No. 95-A	A MC 79700 ✓	789	424	31	13N	3W
Cee Bee No. 96	A MC 79518 ✓	613	376	31	13N	3W
Cee Bee No. 96-A	A MC 79701 ✓	789	425	31	13N	3W
Cee Bee No. 97	A MC 79519 ✓	613	377	31	13N	3W
Cee Bee No. 97-A	A MC 79702 ✓	789	428	31	13N	3W
Cee Bee No. 98	A MC 79520 ✓	613	378	31	13N	3W
Cee Bee No. 98-A	A MC 79703 ✓	789	427	31	13N	3W
Cee Bee No. 99	A MC 79521 ✓	613	379	31	13N	3W
Cee Bee No. 99-A	A MC 79704 ✓	789	426	31	13N	3W
Cee Bee No. 100	A MC 79522 ✓	613	380	31	13N	3W
Cee Bee No. 101	A MC 79523 ✓	613	381	31	13N	3W
Cee Bee No. 102	A MC 79524 ✓	613	382	31	13N	3W
Cee Bee No. 103	A MC 79525 ✓	613	383	31	13N	3W
Cee Bee No. 104	A MC 79526 ✓	613	384	30	13N	3W
Cee Bee No. 105	A MC 79527 ✓	613	385	30	13N	3W
Cee Bee No. 106	A MC 79528 ✓	613	386	30	13N	3W
Cee Bee No. 107	A MC 79529 ✓	613	387	30	13N	3W
Cee Bee No. 108	A MC 79530 ✓	613	388	30	13N	3W
Cee Bee No. 109	A MC 79531 ✓	613	389	30	13N	3W
Cee Bee No. 110	A MC 79532 ✓	613	390	30	13N	3W
Cee Bee No. 111	A MC 79533 ✓	613	391	30	13N	3W
Cee Bee No. 112	A MC 79534 ✓	613	392	30	13N	3W
Cee Bee No. 113	A MC 79535 ✓	613	393	30	13N	3W
Cee Bee No. 114	A MC 79536 ✓	613	394	30	13N	3W
Cee Bee No. 115	A MC 79537 ✓	613	395	30	13N	3W
Cee Bee No. 116	A MC 79538 ✓	613	396	30	13N	3W
Cee Bee No. 117	A MC 79539 ✓	613	397	30	13N	3W

79540-74586  
79705-79711

RECEIVED  
B.L.M. AZ STATE OFFICE  
DEC 08 1983  
7:45 A.M.  
PHOENIX, ARIZONA

Claim Name	B. L. M. Serial No.	Recorded		Location Notice Posted (G&SRB&M)		
		Docket	Page	Section	Township	Range
Cee Bee No. 118	A MC 79540	613	398	19	13N	3W
Cee Bee No. 119	A MC 79541	613	399	19	13N	3W
Cee Bee No. 120	A MC 79542	613	400	19	13N	3W
Cee Bee No. 121	A MC 79543	613	401	19	13N	3W
Cee Bee No. 122	A MC 79544	613	402	19	13N	3W
Cee Bee No. 123 Amended	A MC 79545	634	175	30	13N	3W
Cee Bee No. 124 Amended	A MC 79546	634	176	30	13N	3W
Cee Bee No. 125	A MC 79547	613	405	30	13N	3W
Cee Bee No. 126	A MC 79548	613	506	30	13N	3W
Cee Bee No. 127	A MC 79549	613	407	30	13N	3W
Cee Bee No. 128	A MC 79550	613	408	30	13N	3W
Cee Bee No. 129	A MC 79551	613	409	30	13N	3W
Cee Bee No. 130	A MC 79552	613	410	19	13N	3W
Cee Bee No. 131	A MC 79553	613	411	19	13N	3W
Cee Bee No. 132	A MC 79554	613	412	19	13N	3W
Cee Bee No. 133	A MC 79555	613	413	19	13N	3W
Cee Bee No. 134	A MC 79556	613	414	19	13N	3W
Cee Bee No. 135	A MC 79557	613	415	19	13N	3W
Cee Bee No. 136	A MC 79558	613	416	19	13N	3W
Cee Bee No. 137	A MC 79559	613	417	19	13N	3W
Cee Bee No. 137-A	<del>A MC 79705</del>	648	880	19	13N	3W
Cee Bee No. 138	A MC 79560	613	418	19	13N	3W
Cee Bee No. 138-A	<del>A MC 79706</del>	648	881	19	13N	3W
Cee Bee No. 139	A MC 79561	613	419	19	13N	3W
Cee Bee No. 140	A MC 79562	613	420	30	13N	3W
Cee Bee No. 141	A MC 79563	613	421	30	13N	3W
Cee Bee No. 141-A	<del>A MC 79707</del>	648	882	30	13N	3W
Cee Bee No. 142	<del>A MC 79564</del>	613	422	30	13N	3W
Cee Bee No. 142-A	<del>A MC 79708</del>	648	883	30	13N	3W
Cee Bee No. 143	A MC 79565	613	423	30	13N	3W
Cee Bee No. 144	A MC 79566	613	424	30	13N	3W
Cee Bee No. 145	A MC 79567	613	425	30	13N	3W
Cee Bee No. 146	A MC 79568	613	426	30	13N	3W
Cee Bee No. 147	A MC 79569	613	427	30	13N	3W
Cee Bee No. 148	A MC 79570	613	428	19	13N	3W
Cee Bee No. 149	A MC 79571	613	429	19	13N	3W
Cee Bee No. 149-A	<del>A MC 79709</del>	648	884	19	13N	3W
Cee Bee No. 150	A MC 79572	613	430	19	13N	3W
Cee Bee No. 151	A MC 79573	613	431	19	13N	3W
Cee Bee No. 152	A MC 79574	613	432	20	13N	3W
Cee Bee No. 153	A MC 79575	613	433	20	13N	3W
Cee Bee No. 154	A MC 79576	613	434	20	13N	3W
Cee Bee No. 155	A MC 79577	613	435	20	13N	3W
Cee Bee No. 156	A MC 79578	613	436	17	13N	3W
Cee Bee No. 157	A MC 79579	613	437	17	13N	3W
Cee Bee No. 158	A MC 79580	613	438	17	13N	3W
Cee Bee No. 159	A MC 79581	613	439	17	13N	3W
Cee Bee No. 160	<del>A MC 79582</del>	613	440	17	13N	3W
Cee Bee No. 160-A	<del>A MC 79710</del>	618	365	17	13N	3W
Cee Bee No. 161	<del>A MC 79583</del>	613	441	17	13N	3W
Cee Bee No. 161 Amended	A MC 79711	634	177	17	13N	3W
Cee Bee No. 162	A MC 79584	613	442	17	13N	3W
Cee Bee No. 163	A MC 79585	613	443	17	13N	3W
Cee Bee No. 164	A MC 79586	613	444	17	13N	3W

79712  
79587-79637

RECEIVED  
B.L.M. AZ STATE OFFICE

DEC 08 1983

7:45 A.M.  
PHOENIX, ARIZONA

Claim Name	B. L. M. Serial No.	Recorded		Location Notice Posted (G&SRB&M)		
		Docket	Page	Section	Township	Range
Cee Bee No. 164-A	A MC 79712	618	367	17	13N	3W
Cee Bee No. 165	A MC 79587	613	445	17	13N	3W
Cee Bee No. 166 Amended	A MC 79788	634	172	17	13N	3W
Cee Bee No. 167	A MC 79589	613	447	19	12½N	3W
Cee Bee No. 168	A MC 79590	613	448	19	12½N	3W
Cee Bee No. 169	A MC 79591	613	449	19	12½N	3W
Cee Bee No. 170	A MC 79592	613	450	19	12½N	3W
Cee Bee No. 171	A MC 79593	613	451	19	12½N	3W
Cee Bee No. 172	A MC 79594	613	452	19	12½N	3W
Cee Bee No. 173	A MC 79595	613	453	19	12½N	3W
Cee Bee No. 174	A MC 79596	613	454	19	12½N	3W
Cee Bee No. 175	A MC 79597	613	455	30	12½N	3W
Cee Bee No. 176	A MC 79598	613	456	30	12½N	3W
Cee Bee No. 177	A MC 79599	613	457	30	12½N	3W
Cee Bee No. 178	A MC 79600	613	458	30	12½N	3W
Cee Bee No. 179	A MC 79601	613	459	30	12½N	3W
Cee Bee No. 180	A MC 79602	613	460	30	12½N	3W
Cee Bee No. 181	A MC 79603	613	461	30	12½N	3W
Cee Bee No. 182	A MC 79604	613	462	30	12½N	3W
Cee Bee No. 183	A MC 79605	613	463	30	12½N	3W
Cee Bee No. 184	A MC 79606	613	464	30	12½N	3W
Cee Bee No. 185	A MC 79607	613	465	19	12½N	3W
Cee Bee No. 186	A MC 79608	613	466	19	12½N	3W
Cee Bee No. 187	A MC 79609	613	467	19	12½N	3W
Cee Bee No. 188	A MC 79610	613	468	19	12½N	3W
Cee Bee No. 189	A MC 79611	613	469	19	12½N	3W
Cee Bee No. 190	A MC 79612	613	470	19	12½N	3W
Cee Bee No. 191	A MC 79613	613	471	19	12½N	3W
Cee Bee No. 192	A MC 79614	613	472	19	12½N	3W
Cee Bee No. 193	A MC 79615	613	473	30	12½N	3W
Cee Bee No. 194	A MC 79616	613	473	30	12½N	3W
Cee Bee No. 195	A MC 79617	613	475	30	12½N	3W
Cee Bee No. 196	A MC 79618	613	476	30	12½N	3W
Cee Bee No. 197	A MC 79619	613	477	30	21½N	3W
Cee Bee No. 198	A MC 79620	613	478	30	12½N	3W
Cee Bee No. 199	A MC 79621	613	479	30	12½N	3W
Cee Bee No. 200	A MC 79622	613	480	30	12½N	3W
Cee Bee No. 201	A MC 79623	613	481	30	12½N	3W
Cee Bee No. 202	A MC 79624	613	482	30	12½N	3W
Cee Bee No. 203 Amended	A MC 79625	634	178	20	12½N	3W
Cee Bee No. 204 Amended	A MC 79626	634	179	20	12½N	3W
Cee Bee No. 205 Amended	A MC 79627	634	180	20	12½N	3W
Cee Bee No. 206 Amended	A MC 79628	634	181	20	12½N	3W
Cee Bee No. 207 Amended	A MC 79629	634	182	20	12½N	3W
Cee Bee No. 208 Amended	A MC 79630	634	183	20	12½N	3W
Cee Bee No. 209 Amended	A MC 79631	634	184	20	12½N	3W
Cee Bee No. 210 Amended	A MC 79632	623	185	20	12½N	3W
Cee Bee No. 211	A MC 79633	613	491	29	12½N	3W
Cee Bee No. 212	A MC 79634	613	492	29	12½N	3W
Cee Bee No. 213	A MC 79635	613	493	29	12½N	3W
Cee Bee No. 214	A MC 79636	613	494	29	12½N	3W
Cee Bee No. 215	A MC 79637	613	495	29	12½N	3W



79638-79680  
 79713-79715  
 79717-79724  
 79727-79728  
 79731

RECEIVED  
 B.L.M. AZ STATE OFFICE  
 Location Notice Posted  
 DEC 08 1965 (66SRB&M)  
 Section Township Range

Claim Name	B. L. M. Serial No.	Recorded		Section	Township	Range
		Docket	Page			
Cee Bee No. 216	A MC 79638	613	496	29	12 1/2 N	3W
Cee Bee No. 217	A MC 79639	613	497	29	12 1/2 N	3W
Cee Bee No. 218	A MC 79640	613	498	29	12 1/2 N	3W
Cee Bee No. 219	A MC 79641	613	499	29	12 1/2 N	3W
Cee Bee No. 220	A MC 79642	613	500	29	12 1/2 N	3W
Cee Bee No. 221	A MC 79643	613	501	20	12 1/2 N	3W
Cee Bee No. 222	A MC 79644	613	502	20	12 1/2 N	3W
Cee Bee No. 223	A MC 79645	613	503	20	12 1/2 N	3W
Cee Bee No. 224	A MC 79646	613	504	20	12 1/2 N	3W
Cee Bee No. 225	A MC 79647	613	505	20	12 1/2 N	3W
Cee Bee No. 226	A MC 79648	613	506	20	12 1/2 N	3W
Cee Bee No. 227	A MC 79649	613	507	20	12 1/2 N	3W
Cee Bee No. 228	A MC 79650	613	508	20	12 1/2 N	3W
Cee Bee No. 229	A MC 79651	613	509	29	12 1/2 N	3W
Cee Bee No. 230	A MC 79652	613	510	29	12 1/2 N	3W
Cee Bee No. 231	A MC 79653	613	511	29	12 1/2 N	3W
Cee Bee No. 232	A MC 79654	613	512	29	12 1/2 N	3W
Cee Bee No. 233	A MC 79655	613	513	29	12 1/2 N	3W
Cee Bee No. 234	A MC 79656	613	514	29	12 1/2 N	3W
Cee Bee No. 235	A MC 79657	613	515	29	12 1/2 N	3W
Cee Bee No. 236	A MC 79658	613	516	29	12 1/2 N	3W
Cee Bee No. 237	A MC 79659	613	517	29	12 1/2 N	3W
Cee Bee No. 238	A MC 79660	613	518	29	12 1/2 N	3W
Cee Bee No. 239	A MC 79661	613	519	21	12 1/2 N	3W
Cee Bee No. 240	A MC 79662	613	520	21	12 1/2 N	3W
Cee Bee No. 241	A MC 79663	613	521	21	12 1/2 N	3W
Cee Bee No. 242	A MC 79664	613	522	21	12 1/2 N	3W
Cee Bee No. 243	A MC 79665	613	523	28	12 1/2 N	3W
Cee Bee No. 244	A MC 79666	613	524	28	12 1/2 N	3W
Cee Bee No. 245	A MC 79667	613	525	28	12 1/2 N	3W
Cee Bee No. 246	A MC 79668	613	526	28	12 1/2 N	3W
Cee Bee No. 247	A MC 79669	613	527	28	12 1/2 N	3W
Cee Bee No. 248	A MC 79670	613	528	29	13N	3W
Cee Bee No. 249	A MC 79671	613	529	29	13N	3W
Cee Bee No. 250	A MC 79672	613	530	29	13N	3W
Cee Bee No. 251	A MC 79673	613	531	29	13N	3W
Cee Bee No. 252	A MC 79674	613	532	32	13N	3W
Cee Bee No. 253	A MC 79675	613	533	32	13N	3W
Cee Bee No. 254	A MC 79676	613	534	32	13N	3W
Cee Bee No. 255	A MC 79677	613	535	32	13N	3W
Cee Bee No. 256	A MC 79678	613	536	32	13N	3W
Cee Bee No. 257	A MC 79679	613	537	32	13N	3W
Cee Bee No. 258	A MC 79680	613	538	32	13N	3W
Cee Bee No. 1 Fraction	A MC 79713	613	280	20	13N	3W
Cee Bee No. 2 Fraction	A MC 79714	613	281	20	13N	3W
Cee Bee No. 3 Fraction	A MC 79715	613	282	20	13N	3W
Dixie Lue No. 1	A MC 79717	282	67	30	13N	3W
Blue Bird No. 2	A MC 79718	282	68	31	13N	3W
Blue Bird No. 3	A MC 79719	282	69	31	13N	3W
Blue Bird No. 4	A MC 79720	282	70	30	13N	3W
Blue Bird No. 5	A MC 79721	282	71	30	13N	3W
Blue Bird No. 6	A MC 79722	282	72	13	13N	4W
Blue Bird No. 7	A MC 79723	282	73	13	13N	4W
Annie	A MC 79724	152	243	20	13N	3W
Victoria No. 8	A MC 79727	640	531	21	13N	3W
Victoria No. 8-A Amended	A MC 79728	875	99	21	13N	3W
Vista X	A MC 79731	990	477	16	13N	3W

7:45 A.M.  
 PHOENIX, ARIZONA

That all of said claims are owned by Phelps Dodge Corporation; that said claims described above with an "A" suffix are either relocations or amendments of the above described claims of the same number; that commencing on August 4, 1983 and continuing with reasonable diligence and without unnecessary interruptions or delays through September 8, 1983, in excess of \$36,268.00 worth of work and improvements was done and performed on and for the benefit of the above named claims within a contiguous group and that said work and improvements amounted to more than \$100.00 for each claim within the contiguous group.

The work and improvements consisted of drilling performed by Joy Manufacturing Co., 707 Boyd Blvd., La Porte, Indiana, 46350; road work and drill site construction performed by D. Pauletto, Pohoco L.T.D., 615 E. Goodwin, Prescott, AZ 86301; and Ralph Ladner, Camp Wood Rt., Merrill Drive, Prescott, AZ 86301.

Said labor was performed and improvements made in good faith at the expense of Phelps Dodge Corporation for the purpose of exploring, improving and developing said contiguous group of mining claims, and was intended as annual labor and improvements for each and all of the above described unpatented lode mining claims for the assessment year ending at 12:00 o'clock Meridian, September 1, 1983.

J. H. Ladd  
General Superintendent

STATE OF ARIZONA )  
                          ) ss.  
COUNTY OF COCHISE)

Subscribed and sworn to before me this 2nd day of December, 1983, by J. H. Ladd.

Reahell J. Lynn Greger  
Notary Public

My Commission Expires: my commission expires on 12, 1984

**SEAL**

BOOK **1589** PAGE **366**

RECEIVED  
B.L.M. AZ STATE OFFICE  
DEC 08 1983  
7:45 A.M.  
PHOENIX, ARIZONA

STATE OF ARIZONA, County of Yavapai—<sup>30771</sup>  
 I do hereby certify that the within instrument was filed and recorded at the request of Phelps Dodge  
 on OCT 28 '82-3 00 PM o'clock book 1494 Official Records Page 655  
 Records of Yavapai County, Arizona. WITNESS my hand and official seal the day and year first above written.

INDEXED MICROFILMED By Patsy C. Jfnney County Recorder Deputy Kathryn Volo



**phelps  
dodge**  
 Corporation Copper Queen Branch, Bisbee, Arizona 85603

lead 1494  
 - 79348  
 - 10342

July 16, 1982

ARIZONA STATE OFFICE  
 BU. LAND MANAGEMENT

NOV 10 1982

7:45 A.M.  
 PHOENIX, ARIZONA

State Director, State Office  
 Bureau of Land Management  
 Department of the Interior  
 2400 Valley Bank Center  
 Phoenix, Arizona 85073

Re: Notice of Intention to Hold Millsite Claim

Dear Sir:

This notice of intention to hold a millsite claim is made pursuant to 43 C.F.R. Subpart 3833 by J. H. Ladd on behalf of Phelps Dodge Corporation, the mailing address for which corporation is Highway 92, Bisbee, Arizona 85603. The location notice and relocation notice for the following claim is recorded in Yavapai County, Arizona.

Claim Name	Recorded		BLM Serial Number
	Book	Page	
SKV Mill Site No. 3 (Relocated)	848 1423	790 130	AMC 79348 AMC 144756 (AMC 10342)

A recent examination of the claimant index at the Arizona State Office of the Bureau of Land Management disclosed that two separate serial numbers have been assigned to the original location of the SKV Mill Site No. 3. Accordingly, both serial numbers are provided for the original location of the SKV Mill Site No. 3.

The above claim related millsite is held and claimed by Phelps Dodge Corporation and will continue to be used for mining or milling purposes.

Yours very truly,

*J. H. Ladd*  
 J. H. Ladd  
 General Superintendent

JHL:I

**RUSH**  
 Ralph Ladner  
 will call

BOOK 1494 PAGE 655

①3.00

708827

1120-644

AFFIDAVIT OF LABOR PERFORMED AND IMPROVEMENTS MADE 1981-1982

*AM 79732*  
*updated*

STATE OF AIRZONA )  
                          ) ss.  
COUNTY OF COCHISE )

J. H. Ladd, General Superintendent, Copper Queen Branch, Phelps Dodge Corporation, being duly sworn, deposes and says that he is a citizen of the United States of America and more than twenty-one years of age, and resides at Bisbee, in Cochise County, State of Arizona, and is personally acquainted with the following mining claim, situated in the Bunker Hill Mining District, Pinal County, State of Arizona, the location and notices of which are recorded in the office of the County Recorder of said county in the book and page shown:

Name of Claim	B.L.M. Serial No.	Recorded		Sec.	T.	R.
		Docket	Page			
Zella )	A MC <u>79732</u>	554	895	3	8 S	18 E
Zella A ) - same claim		837	174			

That the aforesaid mining claim is owned by the Phelps Dodge Corporation, a corporation; that the said claim is part of a contiguous group of mining claims; that on April 24, 1982 a total in excess of \$100.00 worth of work and improvements was done and performed for the benefit of said mining claim; said work and improvements were made by and at the expense of the Phelps Dodge Corporation for the purpose of complying with the laws of the United States pertaining to annual assessment work as follows:


Surface work consisted of road work by  
Virgil E. Mercer, Box 158, Mammoth, Arizona 85618

That all of said work was a part of the general system of development work for the above mentioned and described claim.

*J. H. Ladd*  
\_\_\_\_\_  
J. H. Ladd, General Superintendent for  
Phelps Dodge Corporation

Subscribed and sworn to before me this 8th day of June 1982.

*Isabell J. Mc Gray*  
\_\_\_\_\_  
Notary Public



My Commission Expires:  
My Commission Expires Jan. 11, 1984

ARIZONA STATE OFFICE  
BU. LAND MANAGEMENT  
NOV 10 1982  
7:45 A.M.  
PHOENIX, ARIZONA

I do hereby certify that the within instrument was filed and recorded at the request of

*Phelps Dodge*  
656-664 (Incl)

on Oct 28 1982 3:00 PM o'clock book 1494 Official Records Page

Records of Yavapai County, Arizona. WITNESS my hand and official seal the day and year first above written.

78902-933

PATSY C. JENNEY, County Recorder

INDEXED MICROFILMED By *Kathryn Cook*



AFFIDAVIT OF LABOR PERFORMED AND IMPROVEMENTS MADE

ARIZONA STATE OFFICE  
LAND MANAGEMENT

STATE OF ARIZONA )

ss

COUNTY OF COCHISE)

NOV 10 1982

J. H. Ladd, being first duly sworn, deposes and says that he is a citizen of the United States and more than twenty-one (21) years of age, and resides in Bisbee, County of Cochise, State of Arizona, and is personally acquainted with the mining claims situated in the Copper Basin Mining District, Yavapai County, Arizona, the names and dockets and pages of record in the office of the County Recorder of Yavapai County, Arizona of the notices of location whereof are as follows:

Claim Name	B. L. M. Serial No.	Recorded		Location Notice Posted (G&SRB&M)		
		Docket	Page	Section	Township	Range
V. I. H. 1	A MC 79350 ✓	179	449	16	13N	3E
V. I. H. 2	A MC 79351 ✓	179	450	16	13N	3E
V. I. H. 3	A MC 79352 ✓	179	451	17	13N	3E
V. I. H. 4	A MC 79353 ✓	179	452	17	13N	3E
V. I. H. 5	A MC 79354 ✓	179	452	17	13N	3E
V. I. H. 6 Amended	A MC 79355 ✓	191	550	20	13N	3E
V. I. H. 7	A MC 79356 ✓	180	44	20	13N	3E
V. I. H. 8	A MC 79357 ✓	180	45	20	13N	3E
V. I. H. 9	A MC 79358 ✓	180	46	20	13N	3E
V. I. H. 10	A MC 79359 ✓	180	47	20	13N	3E
V. I. H. 11	A MC 79360 ✓	180	48	20	13N	3E
V. I. H. 12	A MC 79361 ✓	180	49	20	13N	3E
V. I. H. 13	A MC 79362 ✓	180	50	20	13N	3E
V. I. H. 14	A MC 79363 ✓	180	51	20	13N	3E
V. I. H. 15	A MC 79364 ✓	180	52	20	13N	3E
V. I. H. 16	A MC 79365 ✓	180	53	20	13N	3E
V. I. H. 17	A MC 79366 ✓	181	156	20	13N	3E
V. I. H. 18	A MC 79367 ✓	181	157	20	13N	3E
V. I. H. 19	A MC 79368 ✓	181	158	20	13N	3E
V. I. H. 20	A MC 79369 ✓	181	159	20	13N	3E
V. I. H. 21 Amended	A MC 79370 ✓	181	293	20	13N	3E
V. I. H. 22	A MC 79371 ✓	181	161	20	13N	3E
V. I. H. 23	A MC 79372 ✓	181	162	29	13N	3E
V. I. H. 24	A MC 79373 ✓	181	163	29	13N	3E
V. I. H. 25	A MC 79374 ✓	181	164	29	13N	3E
V. I. H. 26	A MC 79375 ✓	181	165	29	13N	3E
V. I. H. 27	A MC 79376 ✓	181	166	29	13N	3E
V. I. H. 28	A MC 79377 ✓	181	167	29	13N	3E
V. I. H. 29	A MC 79378 ✓	181	168	29	13N	3E
V. I. H. 30	A MC 79379 ✓	181	169	29	13N	3E
V. I. H. 31	A MC 79380 ✓	181	170	29	13N	3E
V. I. H. 32	A MC 79381 ✓	181	171	29	13N	3E
V. I. H. 33	A MC 79382 ✓	181	172	29	13N	3E
V. I. H. 34	A MC 79383 ✓	181	173	29	13N	3E
V. I. H. 35	A MC 79384 ✓	181	174	29	13N	3E
V. I. H. 36	A MC 79385 ✓	181	175	29	13N	3E
V. I. H. 37	A MC 79386 ✓	181	176	29	13N	3E
V. I. H. 38	A MC 79387 ✓	181	177	29	13N	3E
V. I. H. 39	A MC 79388 ✓	181	178	29	13N	3E
V. I. H. 40	A MC 79389 ✓	181	179	29	13N	3E
V. I. H. 41	A MC 79390 ✓	181	180	28	13N	3E
V. I. H. 42	A MC 79391 ✓	181	181	28	13N	3E
V. I. H. 43	A MC 79392 ✓	181	182	28	13N	3E
V. I. H. 44	A MC 79393 ✓	181	183	28	13N	3E
V. I. H. 45	A MC 79394 ✓	181	184	28	13N	3E
V. I. H. 46	A MC 79395 ✓	181	185	28	13N	3E
V. I. H. 47	A MC 79396 ✓	181	186	28	13N	3E
V. I. H. 48	A MC 79397 ✓	181	187	28	13N	3E
V. I. H. 49	A MC 79398 ✓	181	188	28	13N	3E
V. I. H. 50	A MC 79399 ✓	181	189	28	13N	3E
V. I. H. 51	A MC 79400 ✓	181	190	28	13N	3E
V. I. H. 52	A MC 79401 ✓	181	191	28	13N	3E
V. I. H. 53	A MC 79402 ✓	181	192	28	13N	3E
V. I. H. 54	A MC 79403 ✓	181	193	28	13N	3E
V. I. H. 55	A MC 79404 ✓	181	194	28	13N	3E

1494 3N 656

ARIZONA STATE OFFICE  
 BU. LAND MANAGEMENT

NOV 10 1982

7:45 A.M.  
 PHOENIX, ARIZONA

Location Notice Posted  
 (G&SRB&M)

Claim Name	B. L. M. Serial No.	Recorded		Location Notice Posted (G&SRB&M)		
		Docket	Page	Section	Township	Range
V.I.H. 56	A MC 79405✓	181	195	28	13N	3E
V.I.H. 57	A MC 79406✓	181	196	21	13N	3E
V.I.H. 58	A MC 79407✓	191	551	17	13N	3E
V.I.H. 59	A MC 79408✓	191	552	17	13N	3E
V.I.H. 60	A MC 79409✓	191	553	20	13N	3E
V.I.H. 61	A MC 79410✓	191	554	20	13N	3E
V.I.H. 62	A MC 79411✓	191	555	20	13N	3E
V.I.H. 63	A MC 79412✓	200	328	21	13N	3E
V.I.H. 64	A MC 79413✓	200	329	21	13N	3E
V.I.H. 65	A MC 79414✓	200	330	21	13N	3E
V.I.H. 66	A MC 79415✓	200	331	21	13N	3E
V.I.H. 67	A MC 79416✓	200	332	21	13N	3E
V.I.H. 67-A	A MC 79422✓	868	770	21	13N	3E
V.I.H. 68	A MC 79417✓	200	333	21	13N	3E
V.I.H. 68-A Amended	A MC 79423✓	971	314	21	13N	3E
V.I.H. 69	A MC 79418✓	203	566	16	13N	3E
V.I.H. 70	A MC 79419✓	634	191	16	13N	3E
V.I.H. 71	A MC 79420✓	847	990	16	13N	3E
V.I.H. 72	A MC 79421✓	1017	785	16	13N	3E
V.I.H. Fraction No. 1	A MC 79424✓	634	190	20	13N	3E
Cee Bee No. 1	A MC 79425✓	613	283	21	13N	3E
Cee Bee No. 2	A MC 79426✓	613	284	21	13N	3E
Cee Bee No. 3	A MC 79427✓	613	285	21	13N	3E
Cee Bee No. 4	A MC 79428✓	613	286	21	13N	3E
Cee Bee No. 5	A MC 79429✓	613	287	21	13N	3E
Cee Bee No. 6	A MC 79430✓	613	288	21	13N	3E
Cee Bee No. 7	A MC 79431✓	613	289	21	13N	3E
Cee Bee No. 8	A MC 79432✓	613	290	21	13N	3E
Cee Bee No. 9	A MC 79433✓	613	291	21	13N	3E
Cee Bee No. 10	A MC 79434✓	613	292	21	13N	3E
Cee Bee No. 11	A MC 79435✓	613	293	28	13N	3E
Cee Bee No. 12	A MC 79436✓	613	294	28	13N	3E
Cee Bee No. 13	A MC 79437✓	613	295	28	13N	3E
Cee Bee No. 14	A MC 79438✓	613	296	28	13N	3E
Cee Bee No. 15	A MC 79439✓	613	297	28	13N	3E
Cee Bee No. 16	A MC 79440✓	613	298	28	13N	3E
Cee Bee No. 17	A MC 79441✓	613	299	28	13N	3E
Cee Bee No. 18	A MC 79442✓	613	300	28	13N	3E
Cee Bee No. 19	A MC 79443✓	613	301	33	13N	3E
Cee Bee No. 20	A MC 79444✓	613	302	33	13N	3E
Cee Bee No. 21	A MC 79445✓	613	303	33	13N	3E
Cee Bee No. 22	A MC 79446✓	613	304	33	13N	3E
Cee Bee No. 23	A MC 79447✓	613	305	33	13N	3E
Cee Bee No. 24	A MC 79448✓	613	306	33	13N	3E
Cee Bee No. 25	A MC 79449✓	613	307	33	13N	3E
Cee Bee No. 26	A MC 79450✓	613	308	33	13N	3E
Cee Bee No. 27	A MC 79451✓	613	309	33	13N	3E
Cee Bee No. 28	A MC 79452✓	613	310	33	13N	3E
Cee Bee No. 29	A MC 79453✓	613	311	33	13N	3E
Cee Bee No. 30	A MC 79454✓	613	312	33	13N	3E
Cee Bee No. 31	A MC 79455✓	613	313	33	13N	3E
Cee Bee No. 32	A MC 79456✓	613	314	33	13N	3E

ARIZONA STATE OFFICE  
 BUREAU OF LAND MANAGEMENT

NOV 10 1982

7:45 A.M.  
 PHOENIX, ARIZONA

Claim Name	B. L. M. Serial No.	Recorded		Location Notice Posted (G&SRB&M)		
		Docket	Page	Section	Township	Range
Cee Bee No. 33	A MC 79457✓	613	315	33	13N	3E
Cee Bee No. 34	A MC 79458✓	613	316	33	13N	3E
Cee Bee No. 35	A MC 79459✓	613	317	33	13N	3E
Cee Bee No. 36	A MC 79460✓	613	318	33	13N	3E
Cee Bee No. 37 Amended	A MC 79461✓	634	170	32	13N	3E
Cee Bee No. 38	A MC 79462✓	613	320	32	13N	3E
Cee Bee No. 39	A MC 79463✓	613	321	32	13N	3E
Cee Bee No. 40	A MC 79464✓	613	322	32	13N	3E
Cee Bee No. 41	A MC 79465✓	613	323	32	13N	3E
Cee Bee No. 42	A MC 79466✓	613	324	32	13N	3E
Cee Bee No. 43	A MC 79467✓	613	325	32	13N	3E
Cee Bee No. 44 Amended	A MC 79468✓	634	171	32	13N	3E
Cee Bee No. 45	A MC 79469✓	613	327	32	13N	3E
Cee Bee No. 46	A MC 79470✓	613	328	32	13N	3E
Cee Bee No. 46-A	A MC 79681✓	789	407	32	13N	3E
Cee Bee No. 47 Amended	A MC 79471✓	613	329	32	13N	3E
Cee Bee No. 47-A	A MC 79682✓	789	408	32	13N	3E
Cee Bee No. 48	A MC 79672✓	613	330	32	13N	3E
Cee Bee No. 48-A	A MC 79683✓	789	409	32	13N	3E
Cee Bee No. 49	A MC 79473✓	613	331	32	13N	3E
Cee Bee No. 49-A	A MC 79684✓	613	331	32	13N	3E
Cee Bee No. 52	A MC 79474✓	613	332	32	13N	3E
Cee Bee No. 52-A	A MC 79685✓	789	411	32	13N	3E
Cee Bee No. 53 Amended	A MC 79475✓	613	333	32	13N	3E
Cee Bee No. 53-A	A MC 79686✓	789	412	32	13N	3E
Cee Bee No. 54	A MC 79476✓	613	334	32	13N	3E
Cee Bee No. 54-A	A MC 79687✓	789	413	32	13N	3E
Cee Bee No. 55	A MC 79477✓	613	335	32	13N	3E
Cee Bee No. 55-A	A MC 79688✓	789	414	32	13N	3E
Cee Bee No. 56	A MC 79478✓	613	336	32	13N	3E
Cee Bee No. 57	A MC 79479✓	613	337	32	13N	3E
Cee Bee No. 58	A MC 79480✓	613	338	32	13N	3E
Cee Bee No. 59	A MC 79481✓	613	339	32	13N	3E
Cee Bee No. 60	A MC 79482✓	613	340	30	13N	3E
Cee Bee No. 61	A MC 79483✓	613	341	29	13N	3E
Cee Bee No. 62	A MC 79484✓	613	342	29	13N	3E
Cee Bee No. 63	A MC 79485✓	613	343	30	13N	3E
Cee Bee No. 64	A MC 79486✓	613	344	31	13N	3E
Cee Bee No. 65	A MC 79487✓	613	345	31	13N	3E
Cee Bee No. 66	A MC 79488✓	613	346	31	13N	3E
Cee Bee No. 67	A MC 79489✓	613	347	31	13N	3E
Cee Bee No. 68	A MC 79490✓	613	348	31	13N	3E
Cee Bee No. 68-A	A MC 79689✓	789	415	31	13N	3E
Cee Bee No. 69	A MC 79491✓	613	349	31	13N	3E
Cee Bee No. 70	A MC 79492✓	613	350	31	13N	3E
Cee Bee No. 71	A MC 79493✓	613	351	31	13N	3E
Cee Bee No. 71-A	A MC 79690✓	789	416	31	13N	3E
Cee Bee No. 72	A MC 79494✓	613	352	31	13N	3E
Cee Bee No. 72-A	A MC 79691✓	789	417	31	13N	3E
Cee Bee No. 73	A MC 79495✓	613	353	31	13N	3E
Cee Bee No. 74	A MC 79496✓	613	354	31	13N	3E
Cee Bee No. 75	A MC 79497✓	613	355	31	13N	3E

NOV 10 1982

7:45 A.M.  
 PHOENIX, ARIZONA

Location Notice Posted  
 (G&SRB&M)

Claim Name	B. L. M. Serial No.	Recorded		Section Township Range		
		Docket	Page			
Cee Bee No. 75-A	A MC 79692✓	789	418	31	13N	3E
Cee Bee No. 76	A MC 79498✓	613	356	31	13N	3E
Cee Bee No. 76-A	A MC 79693✓	789	419	31	13N	3E
Cee Bee No. 77	A MC 79499✓	613	357	31	13N	3E
Cee Bee No. 78	A MC 79500✓	613	358	31	13N	3E
Cee Bee No. 79	A MC 79501✓	613	359	31	13N	3E
Cee Bee No. 80	A MC 79502✓	613	360	31	13N	3E
Cee Bee No. 81	A MC 79503✓	613	361	31	13N	3E
Cee Bee No. 82	A MC 79504✓	613	362	31	13N	3E
Cee Bee No. 83	A MC 79505✓	613	363	31	13N	3E
Cee Bee No. 83-A	A MC 79694✓	789	421	31	13N	3E
Cee Bee No. 84	A MC 79506✓	613	364	31	13N	3E
Cee Bee No. 84-A	A MC 79695✓	789	420	31	13N	3E
Cee Bee No. 85	A MC 79507✓	613	365	31	13N	3E
Cee Bee No. 86	A MC 79508✓	613	366	31	13N	3E
Cee Bee No. 87	A MC 79509✓	613	367	31	13N	3E
Cee Bee No. 88	A MC 79510✓	613	368	31	13N	3E
Cee Bee No. 89	A MC 79511✓	613	369	31	13N	3E
Cee Bee No. 90	A MC 79512✓	613	370	31	13N	3E
Cee Bee No. 90-A	A MC 79696✓	789	430	31	13N	3E
Cee Bee No. 91	A MC 79513✓	613	371	31	13N	3E
Cee Bee No. 91-A	A MC 79697✓	789	422	31	13N	3E
Cee Bee No. 92	A MC 79514✓	613	372	31	13N	3E
Cee Bee No. 92-A	A MC 79698✓	789	423	31	13N	3E
Cee Bee No. 93	A MC 79515✓	613	373	31	13N	3E
Cee Bee No. 94	A MC 79516✓	613	374	31	13N	3E
Cee Bee No. 94-A	A MC 79699✓	789	429	31	13N	3E
Cee Bee No. 95	A MC 79517✓	613	375	31	13N	3E
Cee Bee No. 95-A	A MC 79700✓	789	424	31	13N	3E
Cee Bee No. 96	A MC 79518✓	613	376	31	13N	3E
Cee Bee No. 96-A	A MC 79701✓	789	425	31	13N	3E
Cee Bee No. 97	A MC 79519✓	613	377	31	13N	3E
Cee Bee No. 97-A	A MC 79702✓	789	428	31	13N	3E
Cee Bee No. 98	A MC 79520✓	613	378	31	13N	3E
Cee Bee No. 98-A	A MC 79703✓	789	427	31	13N	3E
Cee Bee No. 99	A MC 79521✓	613	379	31	13N	3E
Cee Bee No. 99-A	A MC 79704✓	789	426	31	13N	3E
Cee Bee No. 100	A MC 79522✓	613	380	31	13N	3E
Cee Bee No. 101	A MC 79523✓	613	381	31	13N	3E
Cee Bee No. 102	A MC 79524✓	613	382	31	13N	3E
Cee Bee No. 103	A MC 79525✓	613	383	31	13N	3E
Cee Bee No. 104	A MC 79526✓	613	384	30	13N	3E
Cee Bee No. 105	A MC 79527✓	613	385	30	13N	3E
Cee Bee No. 106	A MC 79528✓	613	386	30	13N	3E
Cee Bee No. 107	A MC 79529✓	613	387	30	13N	3E
Cee Bee No. 108	A MC 79530✓	613	388	30	13N	3E
Cee Bee No. 109	A MC 79531✓	613	389	30	13N	3E
Cee Bee No. 110	A MC 79532✓	613	390	30	13N	3E
Cee Bee No. 111	A MC 79533✓	613	391	30	13N	3E
Cee Bee No. 112	A MC 79534✓	613	392	30	13N	3E
Cee Bee No. 113	A MC 79535✓	613	393	30	13N	3E
Cee Bee No. 114	A MC 79536✓	613	394	30	13N	3E
Cee Bee No. 115	A MC 79537✓	613	395	30	13N	3E
Cee Bee No. 116	A MC 79538✓	613	396	30	13N	3E
Cee Bee No. 117	A MC 79539✓	613	397	30	13N	3E



NOV 10 1982

7:45 A.M.  
 PHOENIX, ARIZONA

Claim Name	B. L. M. Serial No.	Recorded		Location Notice Posted (G&SRB&M)		
		Docket	Page	Section	Township	Range
Cee Bee No. 118	A MC 79540✓	613	398	19	13N	3E
Cee Bee No. 119	A MC 79541✓	613	399	19	13N	3E
Cee Bee No. 120	A MC 79542✓	613	400	19	13N	3E
Cee Bee No. 121	A MC 79543✓	613	401	19	13N	3E
Cee Bee No. 122	A MC 79544✓	613	402	19	13N	3E
Cee Bee No. 123 Amended	A MC 79545✓	634	175	30	13N	3E
Cee Bee No. 124 Amended	A MC 79546✓	634	176	30	13N	3E
Cee Bee No. 125	A MC 79547✓	613	405	30	13N	3E
Cee Bee No. 126	A MC 79548✓	613	506	30	13N	3E
Cee Bee No. 127	A MC 79549✓	613	407	30	13N	3E
Cee Bee No. 128	A MC 79550✓	613	408	30	13N	3E
Cee Bee No. 129	A MC 79551✓	613	409	30	13N	3E
Cee Bee No. 130	A MC 79552✓	613	410	19	13N	3E
Cee Bee No. 131	A MC 79553✓	613	411	19	13N	3E
Cee Bee No. 132	A MC 79554✓	613	412	19	13N	3E
Cee Bee No. 133	A MC 79555✓	613	413	19	13N	3E
Cee Bee No. 134	A MC 79556✓	613	414	19	13N	3E
Cee Bee No. 135	A MC 79557✓	613	415	19	13N	3E
Cee Bee No. 136	A MC 79558✓	613	416	19	13N	3E
Cee Bee No. 137	A MC 79559✓	613	417	19	13N	3E
Cee Bee No. 137-A	A MC 79705✓	648	880	19	13N	3E
Cee Bee No. 138	A MC 79560✓	613	418	19	13N	3E
Cee Bee No. 138-A	A MC 79706✓	648	881	19	13N	3E
Cee Bee No. 139	A MC 79561✓	613	419	19	13N	3E
Cee Bee No. 140	A MC 79562✓	613	420	30	13N	3E
Cee Bee No. 141	A MC 79563✓	613	421	30	13N	3E
Cee Bee No. 141-A	A MC 79708✓	648	882	30	13N	3E
Cee Bee No. 142	A MC 79564✓	613	422	30	13N	3E
Cee Bee No. 142-A	A MC 79708✓	648	883	30	13N	3E
Cee Bee No. 143	A MC 79565✓	613	423	30	13N	3E
Cee Bee No. 144	A MC 79566✓	613	424	30	13N	3E
Cee Bee No. 145	A MC 79567✓	613	425	30	13N	3E
Cee Bee No. 146	A MC 79568✓	613	426	30	13N	3E
Cee Bee No. 147	A MC 79569✓	613	427	30	13N	3E
Cee Bee No. 148	A MC 79570✓	613	428	19	13N	3E
Cee Bee No. 149	A MC 79571✓	613	429	19	13N	3E
Cee Bee No. 149-A	A MC 79709✓	648	884	19	13N	3E
Cee Bee No. 150	A MC 79572✓	613	430	19	13N	3E
Cee Bee No. 151	A MC 79573✓	613	431	19	13N	3E
Cee Bee No. 152	A MC 79574✓	613	432	20	13N	3E
Cee Bee No. 153	A MC 79575✓	613	433	20	13N	3E
Cee Bee No. 154	A MC 79576✓	613	434	20	13N	3E
Cee Bee No. 155	A MC 79577✓	613	435	20	13N	3E
Cee Bee No. 156	A MC 79578✓	613	436	17	13N	3E
Cee Bee No. 157	A MC 79579✓	613	437	17	13N	3E
Cee Bee No. 158	A MC 79580✓	613	438	17	13N	3E
Cee Bee No. 159	A MC 79581✓	613	439	17	13N	3E
Cee Bee No. 160	A MC 79582✓	613	440	17	13N	3E
Cee Bee No. 160-A	A MC 79710✓	618	365	17	13N	3E
Cee Bee No. 161	A MC 79583✓	613	441	17	13N	3E
Cee Bee No. 161 Amended	A MC 79711✓	634	177	17	13N	3E
Cee Bee No. 162	A MC 79584✓	613	442	17	13N	3E
Cee Bee No. 163	A MC 79585✓	613	443	17	13N	3E
Cee Bee No. 164	A MC 79586✓	613	444	17	13N	3E

NOV 10 1982

7:45 A.M.

PHOENIX, ARIZONA

Location Notice Posted  
(G&SRB&M)

Claim Name	B. L. M. Serial No.	Recorded		Section Township Range		
		Docket	Page			
Cee Bee No. 164-A	A MC 79712✓	618	367	17	13N	3E
Cee Bee No. 165	A MC 79587✓	613	445	17	13N	3E
Cee Bee No. 166 Amended	A MC 79788✓	634	172	17	13N	3E
Cee Bee No. 167	A MC 79589✓	613	447	19	12½N	3E
Cee Bee No. 168	A MC 79590✓	613	448	19	12½N	3E
Cee Bee No. 169	A MC 79591✓	613	449	19	12½N	3E
Cee Bee No. 170	A MC 79592✓	613	450	19	12½N	3E
Cee Bee No. 171	A MC 79593✓	613	451	19	12½N	3E
Cee Bee No. 172	A MC 79594✓	613	452	19	12½N	3E
Cee Bee No. 173	A MC 79595✓	613	453	19	12½N	3E
Cee Bee No. 174	A MC 79596✓	613	454	19	12½N	3E
Cee Bee No. 175	A MC 79597✓	613	455	30	12½N	3E
Cee Bee No. 176	A MC 79598✓	613	456	30	12½N	3E
Cee Bee No. 177	A MC 79599✓	613	457	30	12½N	3E
Cee Bee No. 178	A MC 79600✓	613	458	30	12½N	3E
Cee Bee No. 179	A MC 79601✓	613	459	30	12½N	3E
Cee Bee No. 180	A MC 79602✓	613	460	30	12½N	3E
Cee Bee No. 181	A MC 79603✓	613	461	30	12½N	3E
Cee Bee No. 182	A MC 79604✓	613	462	30	12½N	3E
Cee Bee No. 183	A MC 79605✓	613	463	30	12½N	3E
Cee Bee No. 184	A MC 79606✓	613	464	30	12½N	3E
Cee Bee No. 185	A MC 79607✓	613	465	19	12½N	3E
Cee Bee No. 186	A MC 79608✓	613	466	19	12½N	3E
Cee Bee No. 187	A MC 79609✓	613	467	19	12½N	3E
Cee Bee No. 188	A MC 79610✓	613	468	19	12½N	3E
Cee Bee No. 189	A MC 79611✓	613	469	19	12½N	3E
Cee Bee No. 190	A MC 79612✓	613	470	19	12½N	3E
Cee Bee No. 191	A MC 79613✓	613	471	19	12½N	3E
Cee Bee No. 192	A MC 79614✓	613	472	19	12½N	3E
Cee Bee No. 193	A MC 79615✓	613	473	30	12½N	3E
Cee Bee No. 194	A MC 79616✓	613	473	30	12½N	3E
Cee Bee No. 195	A MC 79617✓	613	475	30	12½N	3E
Cee Bee No. 196	A MC 79618✓	613	476	30	12½N	3E
Cee Bee No. 197	A MC 79619✓	613	477	30	21½N	3E
Cee Bee No. 198	A MC 79620✓	613	478	30	12½N	3E
Cee Bee No. 199	A MC 79621✓	613	479	30	12½N	3E
Cee Bee No. 200	A MC 79622✓	613	480	30	12½N	3E
Cee Bee No. 201	A MC 79623✓	613	481	30	12½N	3E
Cee Bee No. 202	A MC 79624✓	613	482	30	12½N	3E
Cee Bee No. 203 Amended	A MC 79625✓	634	178	20	12½N	3E
Cee Bee No. 204 Amended	A MC 79626✓	634	179	20	12½N	3E
Cee Bee No. 205 Amended	A MC 79627✓	634	180	20	12½N	3E
Cee Bee No. 206 Amended	A MC 79628✓	634	181	20	12½N	3E
Cee Bee No. 207 Amended	A MC 79629✓	634	182	20	12½N	3E
Cee Bee No. 208 Amended	A MC 79630✓	634	183	20	12½N	3E
Cee Bee No. 209 Amended	A MC 79631✓	634	184	20	12½N	3E
Cee Bee No. 210 Amended	A MC 79632✓	623	185	20	12½N	3E
Cee Bee No. 211	A MC 79633✓	613	491	29	12½N	3E
Cee Bee No. 212	A MC 79634✓	613	492	29	12½N	3E
Cee Bee No. 213	A MC 79635✓	613	493	29	12½N	3E
Cee Bee No. 214	A MC 79636✓	613	494	29	12½N	3E
Cee Bee No. 215	A MC 79637✓	613	495	29	12½N	3E

ARIZONA STATE OFFICE  
 BU. LAND MANAGEMENT

NOV 10 1982

7:45 A.M.  
 PHOENIX, ARIZONA

Location Notice Posted  
 (G&SRB&M)

Claim Name	B. L. M. Serial No.	Recorded		Location Notice Posted (G&SRB&M)		
		Docket	Page	Section	Township	Range
Cee Bee No. 216	A MC 79638✓	613	496	29	12½N	3E
Cee Bee No. 217	A MC 79639✓	613	497	29	12½N	3E
Cee Bee No. 218	A MC 79640✓	613	498	29	12½N	3E
Cee Bee No. 219	A MC 79641✓	613	499	29	12½N	3E
Cee Bee No. 220	A MC 79642✓	613	500	29	12½N	3E
Cee Bee No. 221	A MC 79643✓	613	501	20	12½N	3E
Cee Bee No. 222	A MC 79644✓	613	502	20	12½N	3E
Cee Bee No. 223	A MC 79645✓	613	503	20	12½N	3E
Cee Bee No. 224	A MC 79646✓	613	504	20	12½N	3E
Cee Bee No. 225	A MC 79647✓	613	505	20	12½N	3E
Cee Bee No. 226	A MC 79648✓	613	506	20	12½N	3E
Cee Bee No. 227	A MC 79649✓	613	507	20	12½N	3E
Cee Bee No. 228	A MC 79650✓	613	508	20	12½N	3E
Cee Bee No. 229	A MC 79651✓	613	509	29	12½N	3E
Cee Bee No. 230	A MC 79652✓	613	510	29	12½N	3E
Cee Bee No. 231	A MC 79653✓	613	511	29	12½N	3E
Cee Bee No. 232	A MC 79654✓	613	512	29	12½N	3E
Cee Bee No. 233	A MC 79655✓	613	513	29	12½N	3E
Cee Bee No. 234	A MC 79656✓	613	514	29	12½N	3E
Cee Bee No. 235	A MC 79657✓	613	515	29	12½N	3E
Cee Bee No. 236	A MC 79658✓	613	516	29	12½N	3E
Cee Bee No. 237	A MC 79659✓	613	517	29	12½N	3E
Cee Bee No. 238	A MC 79660✓	613	518	29	12½N	3E
Cee Bee No. 239	A MC 79661✓	613	519	21	12½N	3E
Cee Bee No. 240	A MC 79662✓	613	520	21	12½N	3E
Cee Bee No. 241	A MC 79663✓	613	521	21	12½N	3E
Cee Bee No. 242	A MC 79664✓	613	522	21	12½N	3E
Cee Bee No. 243	A MC 79665✓	613	523	28	12½N	3E
Cee Bee No. 244	A MC 79666✓	613	524	28	12½N	3E
Cee Bee No. 245	A MC 79667✓	613	525	28	12½N	3E
Cee Bee No. 246	A MC 79668✓	613	526	28	12½N	3E
Cee Bee No. 247	A MC 79669✓	613	527	28	12½N	3E
Cee Bee No. 248	A MC 79670✓	613	528	29	13N	3E
Cee Bee No. 249	A MC 79671✓	613	529	29	13N	3E
Cee Bee No. 250	A MC 79672✓	613	530	29	13N	3E
Cee Bee No. 251	A MC 79673✓	613	531	29	13N	3E
Cee Bee No. 252	A MC 79674✓	613	532	32	13N	3E
Cee Bee No. 253	A MC 79675✓	613	533	32	13N	3E
Cee Bee No. 254	A MC 79676✓	613	534	32	13N	3E
Cee Bee No. 255	A MC 79677✓	613	535	32	13N	3E
Cee Bee No. 256	A MC 79678✓	613	536	32	13N	3E
Cee Bee No. 257	A MC 79679✓	613	537	32	13N	3E
Cee Bee No. 258	A MC 79680✓	613	538	32	13N	3E
Cee Bee No. 1 Fraction	A MC 79713✓	613	280	20	13N	3E
Cee Bee No. 2 Fraction	A MC 79714✓	613	281	20	13N	3E
Cee Bee No. 3 Fraction	A MC 79715✓	613	282	20	13N	3E
Copper Hill Fraction No. 1	A MC 79715	879	713	20	13N	3E
Dixie Lue No. 1	A MC 79717✓	282	67	30	13N	3E
Blue Bird No. 2	A MC 79718✓	282	68	31	13N	3E
Blue Bird No. 3	A MC 79719✓	282	69	31	13N	3E
Blue Bird No. 4	A MC 79720✓	282	70	30	13N	3E
Blue Bird No. 5	A MC 79721✓	282	71	30	13N	3E

Claim Name	B. L. M. Serial No.	Recorded		Location Notice Posted (G&SRB&M)		
		Docket	Page	Section	Township	Range
Blue Bird No. 6	A MC 79722 ✓	282	72	13	13N	4W
Blue Bird No. 7	A MC 79723 ✓	282	73	13	13N	4W
Annie	A MC 79724 ✓	152	243	20	13N	3E
Victoria No. 5 Amended	A MC 79725 ✓	499	113	21	13N	3E
Victoria No. 5-A Amended	A MC 79726 ✓	900	206	21	13N	3E
Victoria No. 8	A MC 79727 ✓	640	531	21	13N	3E
Victoria No. 8-A Amended	A MC 79728 ✓	875	99	21	13N	3E
Copper Broom Amended	A MC 79729 ✓	86	33	21	13N	3E
Copper Broom One Amended	A MC 79730 ✓	871	239	21	13N	3E
Vista X	A MC 79731 ✓	990	477	16	13N	3E

BOOK 1494 PAGE 663

ARIZONA STATE OFFICE  
BUREAU OF LAND MANAGEMENT

NOV 10 1982

7:45 A.M.  
PHOENIX, ARIZONA


NOV 10 1982

7:45 A.M.  
PHOENIX, ARIZONA

That all of said claims are owned by Phelps Dodge Corporation; that commencing on August 9, 1982 and continuing with reasonable diligence and without unnecessary interruptions or delays through September 17, 1982, in excess of \$35,192.00 worth of work and improvements was done and performed on and for the benefit of the above named claims within a contiguous group and that said work and improvements amounted to more than \$100.00 for each claim within the contiguous group.


The work and improvements consisted of drilling performed by Joy Manufacturing Co., 707 Boyd Blvd., La Porte, Indiana, 46350; road work and drill site construction performed by D. Pauletto, Pohoco L.T.D., 615 E. Goodwin, Prescott, AZ 86301; and Ralph Ladner, Camp Wood Rt., Merrill Drive, Prescott, AZ 86301.

Said labor was performed and improvements made in good faith at the expense of Phelps Dodge Corporation for the purpose of exploring, improving and developing said contiguous group of mining claims, and was intended as annual labor and improvements for each and all of the above described unpatented lode mining claims for the assessment year ending at 12:00 o'clock Meridian, September 1, 1982.

  
General Superintendent

SEAL

Subscribed and sworn to before me this 25 day of October, 1982.

  
Notary Public

My Commission Expires: 11-8-85

BOOK 1494 PAGE 664

PATSY C. JENNE County Rec

78902-78933  
79130-79161  
79000-79129  
79194-79341  
79350-79732  
9

INDEXED MICROFILMED

AFFIDAVIT OF LABOR PERFORMED AND IMPROVEMENTS MADE



STATE OF ARIZONA )  
                          ss  
COUNTY OF COCHISE)

J. H. Ladd , being first duly sworn, deposes and says that he is a citizen of the United States and more than twenty-one (21) years of age, and resides in Bisbee, County of Cochise, State of Arizona, and is personally acquainted with the mining claims situated in the Copper Basin Mining District, Yavapai County, Arizona, the names and dockets and pages of record in the office of the County Recorder of Yavapai County, Arizona of the notices of location whereof are as follows:

ARIZONA STATE OFFICE  
BU. LAND MANAGEMENT

NOV 10 1982

BOOK 1494 PAGE 665

Claim Name	B. L. M. Serial No.	Recorded		Location Notice Posted (G&SRB&M)		
		Docket	Page	Section	Township	Range
S.K.V. No. 1	A MC 78902	613	540	24	13N	4W
S.K.V. No. 1-A	A MC 79130	787	695	24	13N	4W
S.K.V. No. 2	A MC 78903	613	541	24	13N	4W
S.K.V. No. 2-A	A MC 79131	787	696	24	13N	4W
S.K.V. No. 3	A MC 78904	613	542	24	13N	4W
S.K.V. No. 3-A	A MC 79132	787	697	24	13N	4W
S.K.V. No. 4	A MC 78905	613	543	24	13N	4W
S.K.V. No. 4-A	A MC 79133	787	698	24	13N	4W
S.K.V. No. 5	A MC 78906	613	544	24	13N	4W
S.K.V. No. 5-A	A MC 79134	787	699	24	13N	4W
S.K.V. No. 6	A MC 78907	613	545	24	13N	4W
S.K.V. No. 6-A	A MC 79135	787	700	24	13N	4W
S.K.V. No. 7	A MC 78908	613	546	24	13N	4W
S.K.V. No. 7-A	A MC 79136	787	701	24	13N	4W
S.K.V. No. 8	A MC 78909	613	547	24	13N	4W
S.K.V. No. 8-A	A MC 79137	787	702	24	13N	4W
S.K.V. No. 9	A MC 78910	613	548	24	13N	4W
S.K.V. No. 9-A	A MC 79138	787	703	24	13N	4W
S.K.V. No. 10	A MC 78911	613	549	24	13N	4W
S.K.V. No. 10-A	A MC 79139	787	704	24	13N	4W
S.K.V. No. 11	A MC 78912	613	550	24	13N	4W
S.K.V. No. 11-A	A MC 79140	787	705	24	13N	4W
S.K.V. No. 12	A MC 78913	613	551	24	13N	4W
S.K.V. No. 12-A	A MC 79141	787	706	24	13N	4W
S.K.V. No. 13	A MC 78914	613	552	24	13N	4W
S.K.V. No. 13-A	A MC 79142	787	707	24	13N	4W
S.K.V. No. 14	A MC 78915	613	553	24	13N	4W
S.K.V. No. 14-A	A MC 79143	787	708	24	13N	4W
S.K.V. No. 15	A MC 78916	613	554	24	13N	4W
S.K.V. No. 15-A	A MC 79144	787	709	24	13N	4W
S.K.V. No. 16	A MC 78917	613	555	24	13N	4W
S.K.V. No. 16-A	A MC 79145	787	710	24	13N	4W
S.K.V. No. 17	A MC 78918	613	556	24	13N	4W
S.K.V. No. 17-A	A MC 79146	787	711	24	13N	4W
S.K.V. No. 18	A MC 78919	613	557	24	13N	4W
S.K.V. No. 18-A	A MC 79147	787	712	24	13N	4W
S.K.V. No. 19	A MC 78920	613	558	24	13N	4W
S.K.V. No. 19-A	A MC 79148	787	713	24	13N	4W
S.K.V. No. 20	A MC 78921	613	559	24	13N	4W
S.K.V. No. 20-A	A MC 79149	787	714	24	13N	4W
S.K.V. No. 21	A MC 78922	613	560	24	13N	4W
S.K.V. No. 21-A	A MC 79150	787	715	24	13N	4W
S.K.V. No. 22	A MC 78923	613	561	24	13N	4W
S.K.V. No. 22-A	A MC 79151	787	716	24	13N	4W
S.K.V. No. 23	A MC 78924	613	562	24	13N	4W
S.K.V. No. 23-A	A MC 79152	787	717	24	13N	4W
S.K.V. No. 24	A MC 78925	613	563	24	13N	4W
S.K.V. No. 24-A	A MC 79153	787	718	24	13N	4W
S.K.V. No. 25	A MC 78926	613	564	24	13N	4W
S.K.V. No. 25-A	A MC 79154	787	719	24	13N	4W
S.K.V. No. 26	A MC 78927	613	565	24	13N	4W
S.K.V. No. 26-A	A MC 79155	787	720	24	13N	4W
S.K.V. No. 27	A MC 78928	613	566	24	13N	4W
S.K.V. No. 27-A	A MC 79156	787	721	24	13N	4W

BOOK 1494 PAGE 665

NOV 10 1982

7:45 A.M.  
 Local PHOENIX ARIZONA Posted  
 (G&SRB&M)  
Section Township Range

Claim Name	B. L. M. Serial No.	Recorded		Section Township Range		
		Docket	Page			
S.K.V. No. 28	A MC 78929✓	613	567	24	13N	4W
S.K.V. No. 28-A	A MC 79157✓	787	722	24	13N	4W
S.K.V. No. 29	A MC 78930✓	613	568	24	13N	4W
S.K.V. No. 29-A	A MC 79158✓	787	723	24	13N	4W
S.K.V. No. 30	A MC 78931✓	613	569	24	13N	4W
S.K.V. No. 30-A	A MC 79159✓	787	724	24	13N	4W
S.K.V. No. 31	A MC 78932✓	613	570	24	13N	4W
S.K.V. No. 31-A	A MC 79160✓	787	725	24	13N	4W
S.K.V. No. 32	A MC 78933✓	613	571	24	13N	4W
S.K.V. No. 32-A	A MC 79161✓	787	726	24	13N	4W
S.K.V. No. 97	A MC 78966✓	613	636	25	13N	4W
S.K.V. No. 97-A	A MC 79194✓	778	659	25	13N	4W
S.K.V. No. 98	A MC 78967✓	613	637	25	13N	4W
S.K.V. No. 98-A	A MC 79195✓	778	660	25	13N	4W
S.K.V. No. 99	A MC 78968✓	613	638	25	13N	4W
S.K.V. No. 99-A	A MC 79196✓	778	661	25	13N	4W
S.K.V. No. 100	A MC 78969✓	613	639	25	13N	4W
S.K.V. No. 100-A	A MC 79197✓	778	662	25	13N	4W
S.K.V. No. 101	A MC 78970✓	613	640	25	13N	4W
S.K.V. No. 101-A	A MC 79198✓	778	663	25	13N	4W
S.K.V. No. 102	A MC 78971✓	613	641	25	13N	4W
S.K.V. No. 102-A	A MC 79199✓	778	664	25	13N	4W
S.K.V. No. 103	A MC 78972✓	613	642	25	13N	4W
S.K.V. No. 103-A	A MC 79200✓	778	665	25	13N	4W
S.K.V. No. 104	A MC 78973✓	613	643	25	13N	4W
S.K.V. No. 104-A	A MC 79201✓	778	666	25	13N	4W
S.K.V. No. 105	A MC 78974✓	613	644	25	13N	4W
S.K.V. No. 105-A	A MC 79202✓	778	667	25	13N	4W
S.K.V. No. 106	A MC 78975✓	613	645	25	13N	4W
S.K.V. No. 106-A	A MC 79203✓	778	668	25	13N	4W
S.K.V. No. 107	A MC 78976✓	613	646	25	13N	4W
S.K.V. No. 107-A	A MC 79204✓	778	669	25	13N	4W
S.K.V. No. 108	A MC 78977✓	613	647	25	13N	4W
S.K.V. No. 108-A	A MC 79205✓	778	670	25	13N	4W
S.K.V. No. 109	A MC 78978✓	613	648	25	13N	4W
S.K.V. No. 109-A	A MC 79206✓	779	459	25	13N	4W
S.K.V. No. 110	A MC 78979✓	613	649	25	13N	4W
S.K.V. No. 110-A	A MC 79207✓	779	460	25	13N	4W
S.K.V. No. 111	A MC 78980✓	613	650	25	13N	4W
S.K.V. No. 111-A	A MC 79208✓	779	461	25	13N	4W
S.K.V. No. 112	A MC 78981✓	613	651	25	13N	4W
S.K.V. No. 112-A	A MC 79209✓	779	462	25	13N	4W

NOV 10 1982

7:45 A.M.

PHOENIX, ARIZONA

Location Notice Posted  
(G&SRB&M)

Claim Name	B. L. M. Serial No.	Recorded		Section Township Range		
		Docket	Page	Section	Township	Range
S.K.V. No. 113	A MC 78982✓	613	652	25	13N	4W
S.K.V. No. 113-A	A MC 79210✓	787	647	25	13N	4W
S.K.V. No. 114	A MC 78983✓	613	653	25	13N	4W
S.K.V. No. 114-A	A MC 79211✓	787	648	25	13N	4W
S.K.V. No. 115	A MC 78984✓	613	654	25	13N	4W
S.K.V. No. 115-A	A MC 79212✓	787	649	25	13N	4W
S.K.V. No. 116	A MC 78985✓	613	654-A	25	13N	4W
S.K.V. No. 116-A	A MC 79213✓	787	650	25	13N	4W
S.K.V. No. 117	A MC 78986✓	613	655	25	13N	4W
S.K.V. No. 117-A	A MC 79214✓	787	651	25	13N	4W
S.K.V. No. 118	A MC 78987✓	613	656	25	13N	4W
S.K.V. No. 118-A	A MC 79215✓	787	652	25	13N	4W
S.K.V. No. 119	A MC 78988✓	613	657	25	13N	4W
S.K.V. No. 119-A	A MC 79216✓	787	653	25	13N	4W
S.K.V. No. 120	A MC 78989✓	613	658	25	13N	4W
S.K.V. No. 120-A	A MC 79217✓	787	654	25	13N	4W
S.K.V. No. 121	A MC 78990✓	613	659	25	13N	4W
S.K.V. No. 121-A	A MC 79218✓	787	655	25	13N	4W
S.K.V. No. 122	A MC 78991✓	613	660	25	13N	4W
S.K.V. No. 122-A	A MC 79219✓	787	656	25	13N	4W
S.K.V. No. 123	A MC 78992✓	613	661	25	13N	4W
S.K.V. No. 123-A	A MC 79220✓	787	657	25	13N	4W
S.K.V. No. 124	A MC 78993✓	613	662	25	13N	4W
S.K.V. No. 124-A	A MC 79221✓	787	658	25	13N	4W
S.K.V. No. 125	A MC 78994✓	613	663	25	13N	4W
S.K.V. No. 125-A	A MC 79222✓	787	659	25	13N	4W
S.K.V. No. 126	A MC 78995✓	613	664	25	13N	4W
S.K.V. No. 126-A	A MC 79223✓	787	660	25	13N	4W
S.K.V. No. 127	A MC 78996✓	613	665	25	13N	4W
S.K.V. No. 127-A	A MC 79224✓	787	661	25	13N	4W
S.K.V. No. 128	A MC 78997✓	613	666	25	13N	4W
S.K.V. No. 128-A	A MC 79225✓	787	662	25	13N	4W
S.K.V. No. 129	A MC 78998✓	613	667	26	13N	4W
S.K.V. No. 129-A	A MC 79226✓	779	463	26	13N	4W
S.K.V. No. 130	A MC 78999✓	613	668	26	13N	4W
S.K.V. No. 130-A	A MC 79227✓	779	464	26	13N	4W
S.K.V. No. 131	A MC 79000✓	613	669	26	13N	4W
S.K.V. No. 131-A	A MC 79228✓	779	465	26	13N	4W
S.K.V. No. 132	A MC 79001✓	613	670	26	13N	4W
S.K.V. No. 132-A	A MC 79229✓	779	466	26	13N	4W
S.K.V. No. 133	A MC 79002✓	613	671	26	13N	4W
S.K.V. No. 133-A	A MC 79230✓	779	467	26	13N	4W
S.K.V. No. 134	A MC 79003✓	613	672	26	13N	4W
S.K.V. No. 134-A	A MC 79231✓	779	468	26	13N	4W
S.K.V. No. 135	A MC 79004✓	613	673	26	13N	4W
S.K.V. No. 135-A	A MC 79232✓	779	469	26	13N	4W
S.K.V. No. 136	A MC 79005✓	613	674	26	13N	4W
S.K.V. No. 136-A	A MC 79233✓	779	470	26	13N	4W



NOV 10 1982

7:45 A.M.  
 PHOENIX, ARIZONA  
 Location Notice Posted  
 (G&SRB&M)

Claim Name	B. L. M. Serial No.	Recorded		Section Township Range		
		Docket	Page	Section	Township	Range
S.K.V. No. 137	A MC 79006✓	613	675	26	13N	4W
S.K.V. No. 137-A Amended	A MC 79234✓	779	471	26	13N	4W
S.K.V. No. 137-B	A MC 79342	848	781	26	13N	4W
S.K.V. No. 138	A MC 79007✓	613	676	26	13N	4W
S.K.V. No. 138-A Amended	A MC 79235✓	848	782	26	13N	4W
S.K.V. No. 138-B	A MC 79343	848	783	26	13N	4W
S.K.V. No. 139	A MC 79008✓	613	677	26	13N	4W
S.K.V. No. 139-A	A MC 79236✓	779	473	26	13N	4W
S.K.V. No. 140	A MC 79009✓	613	678	26	13N	4W
S.K.V. No. 140-A	A MC 79237✓	779	474	26	13N	4W
S.K.V. No. 141	A MC 79010✓	613	679	26	13N	4W
S.K.V. No. 141-A	A MC 79238✓	779	475	26	13N	4W
S.K.V. No. 142	A MC 79011✓	613	680	26	13N	4W
S.K.V. No. 142-A	A MC 79239✓	779	476	26	13N	4W
S.K.V. No. 143	A MC 79012✓	613	681	26	13N	4W
S.K.V. No. 143-A Amended	A MC 79240✓	848	784	26	13N	4W
S.K.V. No. 143-B	A MC 79344	848	785	26	13N	4W
S.K.V. No. 144	A MC 79013✓	613	682	26	13N	4W
S.K.V. No. 144-A	A MC 79241✓	779	478	26	13N	4W
S.K.V. No. 145	A MC 79014✓	613	683	26	13N	4W
S.K.V. No. 145-A	A MC 79242✓	613	582	26	13N	4W
S.K.V. No. 146	A MC 79015✓	613	684	26	13N	4W
S.K.V. No. 146-A	A MC 79243✓	787	583	26	13N	4W
S.K.V. No. 147	A MC 79016✓	613	685	26	13N	4W
S.K.V. No. 147-A	A MC 79244✓	787	584	26	13N	4W
S.K.V. No. 148	A MC 79017✓	613	686	26	13N	4W
S.K.V. No. 148-A	A MC 79245✓	787	585	26	13N	4W
S.K.V. No. 149	A MC 79018✓	613	687	26	13N	4W
S.K.V. No. 149-A	A MC 79246✓	787	587	26	13N	4W
S.K.V. No. 150	A MC 79019✓	613	688	26	13N	4W
S.K.V. No. 150-A	A MC 79247✓	787	588	26	13N	4W
S.K.V. No. 151	A MC 79020✓	613	689	26	13N	4W
S.K.V. No. 151-A	A MC 79248✓	787	589	26	13N	4W
S.K.V. No. 152	A MC 79021✓	613	690	26	13N	4W
S.K.V. No. 152-A	A MC 79249✓	787	590	26	13N	4W
S.K.V. No. 153	A MC 79022✓	613	691	26	13N	4W
S.K.V. No. 153-A	A MC 79250✓	787	591	26	13N	4W
S.K.V. No. 154	A MC 79023✓	613	692	26	13N	4W
S.K.V. No. 154-A Amended	A MC 79251✓	848	786	26	13N	4W
S.K.V. No. 154-B	A MC 79345	787	593	26	13N	4W
S.K.V. No. 155	A MC 79024✓	613	694	26	13N	4W
S.K.V. No. 155-A	A MC 79252✓	787	593	26	13N	4W
S.K.V. No. 156	A MC 79025✓	613	694	26	13N	4W
S.K.V. No. 156-A	A MC 79253✓	787	594	26	13N	4W
S.K.V. No. 157	A MC 79026✓	613	695	26	13N	4W
S.K.V. No. 157-A	A MC 79254✓	787	595	26	13N	4W
S.K.V. No. 158	A MC 79027✓	613	696	26	13N	4W
S.K.V. No. 158-A	A MC 79255✓	787	596	26	13N	4W
S.K.V. No. 159	A MC 79028✓	613	697	26	13N	4W
S.K.V. No. 159-A	A MC 79256✓	787	597	26	13N	4W

NOV 10 1982

7:45 A.M.

PHOENIX, ARIZONA

Location Notice Posted  
(G&SRB&M)

Claim Name	B. L. M. Serial No.	Recorded		Section Township Range		
		Docket	Page			
S.K.V. No. 160	A MC 79029✓	613	698	26	13N	4W
S.K.V. No. 160-A	A MC 79257✓	787	598	26	13N	4W
S.K.V. No. 161	A MC 79030✓	613	699	27	31N	4W
S.K.V. No. 161-A	A MC 79258✓	778	671	27	13N	4W
S.K.V. No. 162	A MC 79031✓	613	700	27	13N	4W
S.K.V. No. 162-A	A MC 79259✓	778	672	27	13N	4W
S.K.V. No. 163	A MC 79032✓	613	701	27	13N	4W
S.K.V. No. 163-A	A MC 79260✓	778	673	27	13N	4W
S.K.V. No. 164	A MC 79033✓	613	702	27	13N	4W
S.K.V. No. 164-A	A MC 79261✓	778	674	27	13N	4W
S.K.V. No. 165	A MC 79034✓	613	703	27	13N	4W
S.K.V. No. 165-A	A MC 79262✓	778	675	27	13N	4W
S.K.V. No. 166	A MC 79035✓	613	704	27	13N	4W
S.K.V. No. 166-A	A MC 79263✓	778	676	27	13N	4W
S.K.V. No. 167	A MC 79036✓	613	705	27	13N	4W
S.K.V. No. 167-A	A MC 79264✓	778	677	27	13N	4W
S.K.V. No. 168	A MC 79037✓	613	706	27	13N	4W
S.K.V. No. 168-A	A MC 79265✓	778	678	27	13N	4W
S.K.V. No. 169	A MC 79038✓	613	707	27	13N	4W
S.K.V. No. 169-A	A MC 79266✓	787	599	27	13N	4W
S.K.V. No. 170	A MC 79039✓	613	708	27	13N	4W
S.K.V. No. 170-A	A MC 79267✓	787	600	27	13N	4W
S.K.V. No. 171	A MC 79040✓	613	709	27	13N	4W
S.K.V. No. 171-A	A MC 79268✓	787	601	27	13N	4W
S.K.V. No. 172	A MC 79041✓	613	710	27	13N	4W
S.K.V. No. 172-A	A MC 79269✓	787	602	27	13N	4W
S.K.V. No. 173	A MC 79042✓	613	711	27	13N	4W
S.K.V. No. 173-A	A MC 79270✓	787	603	27	13N	4W
S.K.V. No. 174	A MC 79043✓	613	712	27	13N	4W
S.K.V. No. 174-A	A MC 79271✓	787	604	27	13N	4W
S.K.V. No. 175	A MC 79044✓	613	713	27	13N	4W
S.K.V. No. 175-A	A MC 79272✓	787	605	27	13N	4W
S.K.V. No. 176	A MC 79045✓	613	714	27	13N	4W
S.K.V. No. 176-A	A MC 79273✓	787	606	27	13N	4W
S.K.V. No. 177	A MC 79046✓	613	715	27	13N	4W
S.K.V. No. 177-A	A MC 79274✓	787	607	27	13N	4W
S.K.V. No. 178	A MC 79047✓	613	716	27	13N	4W
S.K.V. No. 178-A	A MC 79275✓	787	608	27	13N	4W
S.K.V. No. 179	A MC 79048✓	613	717	27	13N	4W
S.K.V. No. 179-A	A MC 79276✓	787	609	27	13N	4W
S.K.V. No. 180	A MC 79049✓	613	718	27	13N	4W
S.K.V. No. 180-A	A MC 79277✓	787	610	27	13N	4W
S.K.V. No. 181	A MC 79050✓	613	719	27	13N	4W
S.K.V. No. 181-A	A MC 79278✓	787	611	27	13N	4W
S.K.V. No. 182	A MC 79051✓	613	720	27	13N	4W
S.K.V. No. 182-A	A MC 79279✓	787	612	27	13N	4W
S.K.V. No. 183	A MC 79052✓	613	721	27	13N	4W
S.K.V. No. 183-A	A MC 79280✓	787	613	27	13N	4W
S.K.V. No. 184	A MC 79053✓	613	722	27	13N	4W
S.K.V. No. 184-A	A MC 79081✓	787	614	27	13N	4W
S.K.V. No. 185	A MC 79054✓	613	723	27	13N	4W
S.K.V. No. 185-A	A MC 79282✓	787	615	27	13N	4W

Claim Name	B. L. M. Serial No.	Recorded		Location Notice Posted (G&SRB&M)		
		Docket	Page	Section	Township	Range
S.K.V. No. 186	A MC 79055✓	613	724	27	13N	4W
S.K.V. No. 186-A	A MC 79283✓	787	616	27	13N	4W
S.K.V. No. 187	A MC 79056✓	613	725	27	13N	4W
S.K.V. No. 187 A	A MC 79284✓	787	617	27	13N	4W
S.K.V. No. 188	A MC 79057✓	613	726	27	13N	4W
S.K.V. No. 188-A	A MC 79285✓	787	618	27	13N	4W
S.K.V. No. 189	A MC 79058✓	613	727	27	13N	4W
S.K.V. No. 189-A	A MC 79286✓	787	619	27	13N	4W
S.K.V. No. 190	A MC 79059✓	613	728	27	13N	4W
S.K.V. No. 190-A	A MC 79287✓	787	620	27	13N	4W
S.K.V. No. 191	A MC 79060✓	613	729	27	13N	4W
S.K.V. No. 191-A	A MC 79288✓	787	621	27	13N	4W
S.K.V. No. 192	A MC 79061✓	613	730	27	13N	4W
S.K.V. No. 192-A	A MC 79289✓	787	622	27	13N	4W
S.K.V. No. 193	A MC 79062✓	613	731	28	13N	4W
S.K.V. No. 193-A	A MC 79290✓	787	623	28	13N	4W
S.K.V. No. 194	A MC 79063✓	613	732	28	13N	4W
S.K.V. No. 194-A	A MC 79291✓	787	624	28	13N	4W
S.K.V. No. 195	A MC 79064✓	613	733	28	13N	4W
S.K.V. No. 195-A	A MC 79292✓	787	625	28	13N	4W
S.K.V. No. 196	A MC 79065✓	613	734	28	13N	4W
S.K.V. No. 196-A	A MC 79293✓	787	626	28	13N	4W
S.K.C. No. 197	A MC 79066✓	613	735	28	13N	4W
S.K.V. No. 197-A	A MC 79294✓	787	627	28	13N	4W
S.K.V. No. 198	A MC 79067✓	613	736	28	13N	4W
S.K.V. No. 198-A	A MC 79295✓	787	628	28	13N	4W
S.K.V. No. 199	A MC 79068✓	613	737	28	13N	4W
S.K.V. No. 199-A	A MC 79296✓	787	629	28	13N	4W
S.K.V. No. 200	A MC 79069✓	613	738	28	13N	4W
S.K.V. No. 200-A	A MC 79297✓	787	630	28	13N	4W
S.K.V. No. 201	A MC 79070✓	613	739	28	13N	4W
S.K.V. No. 201-A	A MC 79298✓	787	631	28	13N	4W
S.K.V. No. 202	A MC 79071✓	613	740	28	13N	4W
S.K.V. No. 202-A	A MC 79299✓	787	632	28	13N	4W
S.K.V. No. 203	A MC 79072✓	613	741	28	13N	4W
S.K.V. No. 203-A	A MC 79300✓	787	633	28	13N	4W
S.K.V. No. 204	A MC 79073✓	613	742	28	13N	4W
S.K.V. No. 204-A	A MC 79301✓	787	634	28	13N	4W
S.K.V. No. 205	A MC 79074✓	613	743	28	13N	4W
S.K.V. No. 205-A	A MC 79302✓	787	635	28	13N	4W
S.K.V. No. 206	A MC 79075✓	613	744	28	13N	4W
S.K.V. No. 206-A	A MC 79303✓	787	636	28	13N	4W
S.K.V. No. 207	A MC 79076✓	613	745	28	13N	4W
S.K.V. No. 207-A	A MC 79304✓	787	637	28	13N	4W
S.K.V. No. 208	A MC 79077✓	613	746	28	13N	4W
S.K.V. No. 208-A	A MC 79305✓	787	638	28	13N	4W

BOOK 1494 PAGE 671

ARIZONA STATE OFFICE  
 DEPT. LAND MANAGEMENT

NOV 10 1982

7:45 A.M.  
 PHOENIX, ARIZONA

NOV 10 1982

7:45 A.M.  
 PHOENIX, ARIZONA  
 Location Notice Posted  
 (G&SRB&M)  
 Section Township Range

Claim Name	B. L. M. Serial No.	Recorded		Location Notice Posted (G&SRB&M)		
		Docket	Page	Section	Township	Range
S.K.V. No. 217	A MC 79078✓	613	755	28	13N	4W
S.K.V. No. 217-A	A MC 79306✓	787	639	28	13N	4W
S.K.V. No. 218	A MC 79079✓	613	756	28	13N	4W
S.K.V. No. 218-A	A MC 79307✓	787	640	28	13N	4W
S.K.V. No. 219	A MC 79080✓	613	757	28	13N	4W
S.K.V. No. 219-A	A MC 79308✓	787	641	28	13N	4W
S.K.V. No. 220	A MC 79081✓	613	758	28	13N	4W
S.K.V. No. 220-A	A MC 79309✓	787	642	28	13N	4W
S.K.V. No. 221	A MC 79082✓	613	759	28	13N	4W
S.K.V. No. 221-A	A MC 79310✓	787	643	28	13N	4W
S.K.V. No. 222	A MC 79083✓	613	760	28	13N	4W
S.K.V. No. 222-A	A MC 79311✓	787	644	28	13N	4W
S.K.V. No. 223	A MC 79084✓	613	761	28	13N	4W
S.K.V. No. 223-A	A MC 79312✓	787	645	28	13N	4W
S.K.V. No. 224	A MC 79085✓	613	762	28	13N	4W
S.K.V. No. 224-A	A MC 79313✓	787	646	28	13N	4W
S.K.V. No. 241	A MC 79086✓	613	779	30	12½N	3W
S.K.V. No. 242	A MC 79087✓	613	780	30	12½N	3W
S.K.V. No. 243	A MC 79088✓	613	781	30	12½N	3W
S.K.V. No. 244	A MC 79089✓	613	782	30	12½N	3W
S.K.V. No. 245	A MC 79090✓	613	783	30	12½N	3W
S.K.V. No. 246	A MC 79091✓	613	784	30	12½N	3W
S.K.V. No. 247	A MC 79092✓	613	785	30	12½N	3W
S.K.V. No. 248	A MC 79093✓	613	786	30	12½N	3W
S.K.V. No. 249	A MC 79094✓	613	787	30	12½N	3W
S.K.V. No. 249-A	A MC 79314✓	794	155	30	12½N	3W
S.K.V. No. 250	A MC 79095✓	613	788	30	12½N	3W
S.K.V. No. 250-A	A MC 79315✓	794	156	30	12½N	3W
S.K.V. No. 251	A MC 79096✓	613	789	30	12½N	3W
S.K.V. No. 251-A	A MC 79316✓	794	157	30	12½N	3W
S.K.V. No. 252	A MC 79097✓	613	790	30	12½N	3W
S.K.V. No. 252-A	A MC 79317✓	794	158	30	12½N	3W
S.K.V. No. 253	A MC 79098✓	613	791	30	12½N	3W
S.K.V. No. 253-A	A MC 79318✓	794	159	30	12½N	3W
S.K.V. No. 254	A MC 79099✓	613	792	30	12½N	3W
S.K.V. No. 254-A	A MC 79319✓	794	160	30	12½N	3W
S.K.V. No. 255	A MC 79100✓	613	793	30	12½N	3W
S.K.V. No. 255-A	A MC 79320✓	794	161	30	12½N	3W
S.K.V. No. 256	A MC 79101✓	613	794	30	12½N	3W
S.K.V. No. 256-A	A MC 79321✓	794	162	30	12½N	3W
S.K.V. No. 257	A MC 79102✓	613	795	29	12½N	3W
S.K.V. No. 257-A	A MC 79322✓	794	163	29	12½N	3W
S.K.V. No. 258	A MC 79103✓	613	796	29	12½N	3W
S.K.V. No. 258-A	A MC 79323✓	794	164	29	12½N	3W
S.K.V. No. 259	A MC 79104✓	613	797	29	12½N	3W
S.K.V. No. 259-A	A MC 79324✓	794	165	29	12½N	3W
S.K.V. No. 260	A MC 79105✓	613	798	29	12½N	3W
S.K.V. No. 260-A	A MC 79325✓	794	166	29	12½N	3W
S.K.V. No. 261	A MC 79106✓	613	799	29	12½N	3W
S.K.V. No. 261-A	A MC 79326✓	794	167	29	12½N	3W
S.K.V. No. 262	A MC 79107✓	613	800	29	12½N	3W
S.K.V. No. 262-A	A MC 79327✓	794	168	29	12½N	3W
S.K.V. No. 263	A MC 79108✓	613	801	29	12½N	3W
S.K.V. No. 263-A	A MC 79328✓	794	169	29	12½N	3W

Claim Name	B. L. M. Serial No.	Recorded		Location Notice Posted (G&SRB&M)		
		Docket	Page	Section	Township	Range
S.K.V. No. 264	A MC 79109✓	613	802	29	12½N	3W
S.K.V. No. 264-A	A MC 79329✓	794	170	29	12½N	3W
S.K.V. No. 301	A MC 79110✓	613	803	20	12½N	3W
S.K.V. No. 301-A	A MC 79330✓	794	171	20	12½N	3W
S.K.V. No. 302	A MC 79111✓	613	804	20	12½N	3W
S.K.V. No. 302-A	A MC 79331✓	794	172	20	12½N	3W
S.K.V. No. 303	A MC 79112✓	613	805	20	12½N	3W
S.K.V. No. 303-A	A MC 79332✓	794	173	20	12½N	3W
S.K.V. No. 304	A MC 79113✓	613	806	20	12½N	3W
S.K.V. No. 304-A	A MC 79333✓	794	174	20	12½N	3W
S.K.V. No. 305	A MC 79114✓	613	807	19	12½N	3W
S.K.V. No. 305-A	A MC 79334✓	794	175	19	12½N	3W
S.K.V. No. 306	A MC 79115✓	613	808	19	12½N	3W
S.K.V. No. 306-A	A MC 79335✓	794	176	19	12½N	3W
S.K.V. No. 307	A MC 79116✓	613	809	19	12½N	3W
S.K.V. No. 307-A	A MC 79336✓	794	177	19	12½N	3W
S.K.V. No. 308	A MC 79117✓	613	810	19	12½N	3W
S.K.V. No. 308-A	A MC 79337✓	794	178	19	12½N	3W
S.K.V. No. 309	A MC 79118✓	613	811	19	12½N	3W
S.K.V. No. 309-A	A MC 79338✓	794	179	19	12½N	3W
S.K.V. No. 310	A MC 79119✓	613	812	19	12½N	3W
S.K.V. No. 310-A	A MC 79339✓	794	180	19	12½N	3W
S.K.V. No. 311	A MC 79120✓	613	813	19	12½N	3W
S.K.V. No. 311-A	A MC 79340✓	794	181	19	12½N	3W
S.K.V. No. 312	A MC 79121✓	613	814	19	12½N	3W
S.K.V. No. 312-A	A MC 79341✓	794	182	19	12½N	3W
S.K.V. No. 313	A MC 79122✓	613	815	19	12½N	3W
S.K.V. No. 314	A MC 79123✓	613	816	19	12½N	3W
S.K.V. No. 315	A MC 79124✓	613	817	19	12½N	3W
S.K.V. No. 316	A MC 79125✓	613	818	19	12½N	3W
S.K.V. No. 317	A MC 79126✓	613	819	19	12½N	3W
S.K.V. No. 318 Amended	A MC 79127✓	634	189	19	12½N	3W
S.K.V. No. 319	A MC 79128✓	613	821	19	12½N	3W
S.K.V. No. 320	A MC 79129✓	613	822	19	12½N	3W

BOOK 1494 PAGE 673

ARIZONA STATE OFFICE  
BUREAU OF LAND MANAGEMENT


NOV 10 1982

7:45 A.M.  
PHOENIX, ARIZONA

That all of said mining claims are owned by Phelps Dodge Corporation; that between July 1, 1982 and July 15, 1982 in excess of \$21,947.00 worth of work and improvements was done and performed on and for the benefit of the above named claims within a contiguous group and that said work and improvements amounted to more than \$100.00 for each claim within the contiguous group.

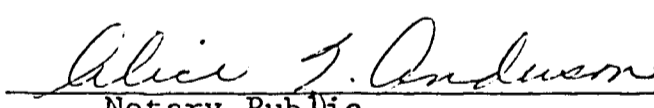
The work and improvements consisted of drilling performed by Universal Drilling Inc., P. O. Box 593, Yarnell, Arizona 85362.

Said labor was performed and improvements made at the expense of Phelps Dodge Corporation in good faith, and for the purpose of exploring, improving and developing said contiguous groups of mining claims, and was intended as annual labor and improvements for each and all of the above described unpatented placer mining claims for the assessment year ending at 12:00 o'clock Meridian, September 1, 1982.

  
General Superintendent

**SEAL**

Subscribed and sworn to before me this 25 day of October, 1982.

  
Notary Public

My Commission expires 11-8-85

BOOK **1494** PAGE **674**

ARIZONA STATE OFFICE  
BU. LAND MANAGEMENT

NOV 10 1982

7:45 A.M.  
PHOENIX, ARIZONA



CERTIFICATE OF RECORDING



\*\*\*

STATE OF ARIZONA, COUNTY OF PINAL (SS)

I HEREBY CERTIFY THAT THE WITHIN INSTRUMENT WAS FILED FOR RECORD IN  
PINAL COUNTY, STATE OF ARIZONA. WITNESS MY HAND AND OFFICIAL SEAL.

NO: 708827

TIME: 0900 21JUN82

PAGES: 001

FEE \$003.00

WILLIAM S. TRUMAN

PINAL COUNTY RECORDER, BY

*Carl A. Puro*

1120-644

DEPUTY

LABOR

FROM: LADD, J H

TO: ZELLA & ZELLA

*Phelps Dodge Corp*

I do hereby certify that the within in \_\_\_\_\_

filed and recorded at the request of ...

DEC 21 '81 - 8 05 AM

o'clock

book

*1431*

Official Records Page

*1120*

Records of Yavapai County, Arizona. WITNESS my hand and official seal the day and year first above written.

PATEY G. JENNEY, County Recorder

*Jinda Weedar* Deputy



Corporation Copper Queen Branch, Bisbee, Arizona 85603

December 18, 1981

*B.L.M. ...*  
DEC 21 1981  
BLM  
PHOENIX, ARIZONA

*3*

State Director, State Office  
Bureau of Land Management  
Department of the Interior  
2400 Valley Bank Center  
Phoenix, Arizona 85073

Re: Notice of Intention to Hold Millsite Claim

Dear Mr. Director:

This notice of intention to hold a millsite claim is made pursuant to 43 C.F.R. Subpart 3833 by Keith J. Coke on behalf of Phelps Dodge Corporation, the mailing address for which corporation is Highway 92, Bisbee, Arizona 85603. The location notice and relocation notice for the following claim are recorded in Yavapai County, Arizona.

Claim Name	Recorded		BLM Serial Number
	Book	Page	
SKV Mill Site No. 3	848	790	AMC 79348 (AMC 10342)
(Relocated)	1423	130	AMC 144756

A recent examination of the claimant index at the Arizona State Office of the Bureau of Land Management disclosed that two separate serial numbers have been assigned to the original location of the SKV Mill Site No. 3. Accordingly, both serial numbers are provided for the original location of the SKV Mill Site No. 3.

The above claim related millsite is held and claimed by Phelps Dodge Corporation and will continue to be used for mining or milling purposes.

Yours very truly,

*Keith J. Coke*

Keith J. Coke  
Chief Geologist and  
Resident Agent

KJC:I

BOOK 1431 PAGE 820



LAW OFFICES

*Evans, Kitchel & Jenckes, P.C.*

363 NORTH FIRST AVENUE · AREA 602 · 262-8811  
PHOENIX, ARIZONA 85003

*file 144756*  
*updated*  
*alg*

December 21, 1981

HAND DELIVERED

DEC 21 1981  
10  
BL... ZONA

State Director, State Office  
Bureau of Land Management  
Department of the Interior  
2400 Valley Bank Center  
Phoenix, Arizona 85073

Re: Notice of Intention to Hold Millsite Claim

Dear Mr. Director:

In accordance with Section 314 of the Federal Land Policy and Management Act of 1976 (43 U.S.C. §1744) and the regulations thereof, enclosed herewith for filing with the BLM is a copy of the 1981 Notice of Intention to Hold Millsite Claim covering the following unpatented millsite claim:

<u>Claim Name</u>	<u>PLM Serial Number</u>
SEV Mill Site No. 3 (Relocated)	AMC 79348 (AMC 10342) AMC 144756

This claim was located by Phelps Dodge Corporation, Copper Queen Branch, and is situated in the Copper Basin Mining District, Yavapai County, Arizona. Said Notice was recorded in the official records of Yavapai County, Arizona on December 21, 1981, in Book 1431, page 820.

Please stamp the enclosed copy of this letter and return it to me.

Very truly yours,

David P. Kimball, III  
For EVANS, KITCHEL & JENCKES, P.C.

DPK:klk  
Enclosure  
cc w/ encl: K. J. Coke

WILLIAM A. EVANS [1907-1978]  
JOS S. JENCKES, JR. [1908-1970]

LAW OFFICES

*Evans, Kitchel & Jenckes, P.C.*

363 NORTH FIRST AVENUE  
PHOENIX, ARIZONA 85003  
(602) 262-8811

JOHN F. BOLAND, JR.  
EDWARD C. LeBEAU  
BURTON M. APKER  
NEWMAN R. PORTER  
ROBERT R. MILLS  
G. STARR ROUNDS  
GARY H. FRY  
LEON D. BESS  
LEX J. SMITH  
JAMES G. SPEER  
DEAN C. SHORT II  
WILLIAM L. KURTZ  
KENNETH W. REEVES III  
WILLIAM G. FAIRBOURN  
NATHAN R. NIEMUTH  
BARRY J. DALE  
ANDREW S. FRIEDMAN  
STANTON A. SHAFER  
WALTER W. KINGSBERRY  
RANDALL S. YAVITZ  
RICHARD L. SALLOUIST  
BARBARA J. TORREZ  
DANIEL L. MUCHOW

JAMES M. BUSH  
LESLIE T. JONES, JR.  
STEPHEN W. POGSON  
WILLIAM H. JURY  
FRED E. FERGUSON, JR.  
JERRY W. LAWSON  
JERRY L. HAGGARD  
F. PENDLETON GAINES III  
ROBERT J. HACKETT  
ARNE M. ROVICK  
JOSEPH R. HIENTON  
JERRY C. BONNETT  
AMY R. COY  
DAVID P. KIMBALL III  
ALVIN H. SHRAGO  
JOHN W. MAIN, JR.  
DON J. MINER  
GREGORY L. MAST  
DAVID J. OUIMETTE  
M. DOUGLAS PETROFF-TOBLER  
STEVEN A. HIRSCH  
DARI S. HING  
MARY LARUE COLLINS

78902 78933  
78966-79161  
79194-79341

DENISON KITCHEL  
RALPH J. LESTER  
OF COUNSEL

TWX-910 951-1368

TELECOPIER 602-262-8856

SCOTTSDALE OFFICE  
SUITE B-111  
6991 EAST CAMELBACK ROAD  
SCOTTSDALE, ARIZONA 85251

December 17, 1981

*updated  
FD*

HAND DELIVERED

RECEIVED  
B. L. WAZ STATE OFFICE

DEC 17, 1981

10:00 A.M.

PHOENIX, ARIZONA

State Director, State Office  
Bureau of Land Management  
Department of the Interior  
2400 Valley Bank Center  
Phoenix, Arizona 85073

Re: Affidavit of Performance of Annual Labor  
for Assessment Year Ending September 1, 1981

Dear Mr. Director:

In accordance with Section 314 of the Federal Land Policy and Management Act of 1976 (43 U.S.C. §1744) and the regulations thereof, enclosed herewith for filing in your office is a copy of the Affidavit of Performance of Annual Labor for Assessment Year Ending September 1, 1981 covering the S.K.V. group of mining claims.

These claims were located by Phelps Dodge Corporation and are situated in the Copper Basin Mining District, Yavapai County, State of Arizona. Said Affidavit of Performance of Annual Labor was recorded in the official records of Yavapai County, Arizona, in Book 1425, pages 929-937.

Please stamp the enclosed copy of this letter and return it to me.

Very truly yours,

*David P. Kimball III*

David P. Kimball, III  
For EVANS, KITCHEL & JENCKES, P.C.

DPK:klk  
Enclosure  
cc w/ encl: K. J. Coke



Claim Name	B. L. M. Serial No.	Recorded		Location Notice Posted (G&SRB&M)		
		Docket	Page	Section	Township	Range
S.K.V. No. 28	A MC 78929✓	613	567	24	13N	4W
S.K.V. No. 28-A	A MC 79157✓	787	722	24	13N	4W
S.K.V. No. 29	A MC 78930✓	613	568	24	13N	4W
S.K.V. No. 29-A	A MC 79158✓	787	723	24	13N	4W
S.K.V. No. 30	A MC 78931✓	613	569	24	13N	4W
S.K.V. No. 30-A	A MC 79159✓	787	724	24	13N	4W
S.K.V. No. 31	A MC 78932✓	613	570	24	13N	4W
S.K.V. No. 31-A	A MC 79160✓	787	725	24	13N	4W
S.K.V. No. 32	A MC 78933✓	613	571	24	13N	4W
S.K.V. No. 32-A	A MC 79161✓	787	726	24	13N	4W
S.K.V. No. 97	A MC 78966✓	613	636	25	13N	4W
S.K.V. No. 97-A	A MC 79194✓	778	659	25	13N	4W
S.K.V. No. 98	A MC 78967✓	613	637	25	13N	4W
S.K.V. No. 98-A	A MC 79195✓	778	660	25	13N	4W
S.K.V. No. 99	A MC 78968✓	613	638	25	13N	4W
S.K.V. No. 99-A	A MC 79196✓	778	661	25	13N	4W
S.K.V. No. 100	A MC 78969✓	613	639	25	13N	4W
S.K.V. No. 100-A	A MC 79197✓	778	662	25	13N	4W
S.K.V. No. 101	A MC 78970✓	613	640	25	13N	4W
S.K.V. No. 101-A	A MC 79198✓	778	663	25	13N	4W
S.K.V. No. 102	A MC 78971✓	613	641	25	13N	4W
S.K.V. No. 102-A	A MC 79199✓	778	664	25	13N	4W
S.K.V. No. 103	A MC 78972✓	613	642	25	13N	4W
S.K.V. No. 103-A	A MC 79200✓	778	665	25	13N	4W
S.K.V. No. 104	A MC 78973✓	613	643	25	13N	4W
S.K.V. No. 104-A	A MC 79201✓	778	666	25	13N	4W
S.K.V. No. 105	A MC 78974✓	613	644	25	13N	4W
S.K.V. No. 105-A	A MC 79202✓	778	667	25	13N	4W
S.K.V. No. 106	A MC 78975✓	613	645	25	13N	4W
S.K.V. No. 106-A	A MC 79203✓	778	668	25	13N	4W
S.K.V. No. 107	A MC 78976✓	613	646	25	13N	4W
S.K.V. No. 107-A	A MC 79204✓	778	669	25	13N	4W
S.K.V. No. 108	A MC 78977✓	613	647	25	13N	4W
S.K.V. No. 108-A	A MC 79205✓	778	670	25	13N	4W
S.K.V. No. 109	A MC 78978✓	613	648	25	13N	4W
S.K.V. No. 109-A	A MC 79206✓	779	459	25	13N	4W
S.K.V. No. 110	A MC 78979✓	613	649	25	13N	4W
S.K.V. No. 110-A	A MC 79207✓	779	460	25	13N	4W
S.K.V. No. 111	A MC 78980✓	613	650	25	13N	4W
S.K.V. No. 111-A	A MC 79208✓	779	461	25	13N	4W
S.K.V. No. 112	A MC 78981✓	613	651	25	13N	4W
S.K.V. No. 112-A	A MC 79209✓	779	462	25	13N	4W

BOOK 1425 PAGE 330

RECORDED  
B. L. M. STATE OFFICE  
DEC 17 1981  
10:20 A.M.  
PHOENIX, ARIZONA

Claim Name	B. L. M. Serial No.	Recorded		Location Notice Posted (G&SRB&M)		
		Docket	Page	Section	Township	Range
S.K.V. No. 113	A MC 78982 ✓	613	652	25	13N	4W
S.K.V. No. 113-A	A MC 79210 ✓	787	647	25	13N	4W
S.K.V. No. 114	A MC 78983 ✓	613	653	25	13N	4W
S.K.V. No. 114-A	A MC 79211 ✓	787	648	25	13N	4W
S.K.V. No. 115	A MC 78984 ✓	613	654	25	13N	4W
S.K.V. No. 115-A	A MC 79212 ✓	787	649	25	13N	4W
S.K.V. No. 116	A MC 78985 ✓	613	654-A	25	13N	4W
S.K.V. No. 116-A	A MC 79213 ✓	787	650	25	13N	4W
S.K.V. No. 117	A MC 78986 ✓	613	655	25	13N	4W
S.K.V. No. 117-A	A MC 79214 ✓	787	651	25	13N	4W
S.K.V. No. 118	A MC 78987 ✓	613	656	25	13N	4W
S.K.V. No. 118-A	A MC 79215 ✓	787	652	25	13N	4W
S.K.V. No. 119	A MC 78988 ✓	613	657	25	13N	4W
S.K.V. No. 119-A	A MC 79216 ✓	787	653	25	13N	4W
S.K.V. No. 120	A MC 78989 ✓	613	658	25	13N	4W
S.K.V. No. 120-A	A MC 79217 ✓	787	654	25	13N	4W
S.K.V. No. 121	A MC 78990 ✓	613	659	25	13N	4W
S.K.V. No. 121-A	A MC 79218 ✓	787	655	25	13N	4W
S.K.V. No. 122	A MC 78991 ✓	613	660	25	13N	4W
S.K.V. No. 122-A	A MC 79219 ✓	787	656	25	13N	4W
S.K.V. No. 123	A MC 78992 ✓	613	661	25	13N	4W
S.K.V. No. 123-A	A MC 79220 ✓	787	657	25	13N	4W
S.K.V. No. 124	A MC 78993 ✓	613	662	25	13N	4W
S.K.V. No. 124-A	A MC 79221 ✓	787	658	25	13N	4W
S.K.V. No. 125	A MC 78994 ✓	613	663	25	13N	4W
S.K.V. No. 125-A	A MC 79222 ✓	787	659	25	13N	4W
S.K.V. No. 126	A MC 78995 ✓	613	664	25	13N	4W
S.K.V. No. 126-A	A MC 79223 ✓	787	660	25	13N	4W
S.K.V. No. 127	A MC 78996 ✓	613	665	25	13N	4W
S.K.V. No. 127-A	A MC 79224 ✓	787	661	25	13N	4W
S.K.V. No. 128	A MC 78997 ✓	613	666	25	13N	4W
S.K.V. No. 128-A	A MC 79225 ✓	787	662	25	13N	4W
S.K.V. No. 129	A MC 78998 ✓	613	667	26	13N	4W
S.K.V. No. 129-A	A MC 79226 ✓	779	463	26	13N	4W
S.K.V. No. 130	A MC 78999 ✓	613	668	26	13N	4W
S.K.V. No. 130-A	A MC 79227 ✓	779	464	26	13N	4W
S.K.V. No. 131	A MC 79000 ✓	613	669	26	13N	4W
S.K.V. No. 131-A	A MC 79228 ✓	779	465	26	13N	4W
S.K.V. No. 132	A MC 79001 ✓	613	670	26	13N	4W
S.K.V. No. 132-A	A MC 79229 ✓	779	466	26	13N	4W
S.K.V. No. 133	A MC 79002 ✓	613	671	26	13N	4W
S.K.V. No. 133-A	A MC 79230 ✓	779	467	26	13N	4W
S.K.V. No. 134	A MC 79003 ✓	613	672	26	13N	4W
S.K.V. No. 134-A	A MC 79231 ✓	779	468	26	13N	4W
S.K.V. No. 135	A MC 79004 ✓	613	673	26	13N	4W
S.K.V. No. 135-A	A MC 79232 ✓	779	469	26	13N	4W
S.K.V. No. 136	A MC 79005 ✓	613	674	26	13N	4W
S.K.V. No. 136-A	A MC 79233 ✓	779	470	26	13N	4W

BOOK 1425 PAGE 531

RECORDED  
**B. L. M. STATE OFFICE**  
 DEC 17, 1981  
 10:30 A.M.  
 PHOENIX, ARIZONA

Claim Name	B. L. M. Serial No.	Recorded		Location Notice Posted (G&SRB&M)		
		Docket	Page	Section	Township	Range
S.K.V. No. 137	A MC 79006✓	613	675	26	13N	4W
S.K.V. No. 137-A Amended	A MC 79234	779	471	26	13N	4W
S.K.V. No. 137-B	A MC 79342	848	781	26	13N	4W
S.K.V. No. 138	A MC 79007✓	613	676	26	13N	4W
S.K.V. No. 138-A Amended	A MC 79235	848	782	26	13N	4W
S.K.V. No. 138-B	A MC 79343	848	783	26	13N	4W
S.K.V. No. 139	A MC 79008✓	613	677	26	13N	4W
S.K.V. No. 139-A	A MC 79236	779	473	26	13N	4W
S.K.V. No. 140	A MC 79009✓	613	678	26	13N	4W
S.K.V. No. 140-A	A MC 79237	779	474	26	13N	4W
S.K.V. No. 141	A MC 79010✓	613	679	26	13N	4W
S.K.V. No. 141-A	A MC 79238	779	475	26	13N	4W
S.K.V. No. 142	A MC 79011✓	613	680	26	13N	4W
S.K.V. No. 142-A	A MC 79239	779	476	26	13N	4W
S.K.V. No. 143	A MC 79012✓	613	681	26	13N	4W
S.K.V. No. 142-A Amended	A MC 79240	848	784	26	13N	4W
S.K.V. No. 143-B	A MC 79344	848	785	26	13N	4W
S.K.V. No. 144	A MC 79013✓	613	682	26	13N	4W
S.K.V. No. 144-A	A MC 79241	779	478	26	13N	4W
S.K.V. No. 145	A MC 79014✓	613	683	26	13N	4W
S.K.V. No. 145-A	A MC 79242	613	582	26	13N	4W
S.K.V. No. 146	A MC 79015✓	613	684	26	13N	4W
S.K.V. No. 146-A	A MC 79243	787	583	26	13N	4W
S.K.V. No. 147	A MC 79016✓	613	685	26	13N	4W
S.K.V. No. 147-A	A MC 79244	787	584	26	13N	4W
S.K.V. No. 148	A MC 79017✓	613	686	26	13N	4W
S.K.V. No. 148-A	A MC 79245	787	585	26	13N	4W
S.K.V. No. 149	A MC 79018✓	613	687	26	13N	4W
S.K.V. No. 149-A	A MC 79246	787	587	26	13N	4W
S.K.V. No. 150	A MC 79019✓	613	688	26	13N	4W
S.K.V. No. 150-A	A MC 79247	787	588	26	13N	4W
S.K.V. No. 151	A MC 79020✓	613	689	26	13N	4W
S.K.V. No. 151-A	A MC 79248	787	589	26	13N	4W
S.K.V. No. 152	A MC 79021✓	613	690	26	13N	4W
S.K.V. No. 152-A	A MC 79249	787	590	26	13N	4W
S.K.V. No. 153	A MC 79022✓	613	691	26	13N	4W
S.K.V. No. 153-A	A MC 79250	787	591	26	13N	4W
S.K.V. No. 154	A MC 79023✓	613	692	26	13N	4W
S.K.V. No. 154-A Amended	A MC 79251	848	786	26	13N	4W
S.K.V. No. 154-B	A MC 79345	787	593	26	13N	4W
S.K.V. No. 155	A MC 79024✓	613	694	26	13N	4W
S.K.V. No. 155-A	A MC 79252	787	593	26	13N	4W
S.K.V. No. 156	A MC 79025✓	613	694	26	13N	4W
S.K.V. No. 156-A	A MC 79253	787	594	26	13N	4W
S.K.V. No. 157	A MC 79026✓	613	695	26	13N	4W
S.K.V. No. 157-A	A MC 79254	787	595	26	13N	4W
S.K.V. No. 158	A MC 79027✓	613	696	26	13N	4W
S.K.V. No. 158-A	A MC 79255	787	596	26	13N	4W
S.K.V. No. 159	A MC 79028✓	613	697	26	13N	4W
S.K.V. No. 159-A	A MC 79256	787	597	26	13N	4W

**B. L. M. & S. M. OFFICE**

**DEC 17 1981**

**10:00 A.M.**

**PHOENIX, ARIZONA**

BOOK 1425 PAGE 932

Claim Name	B. L. M. Serial No.	Recorded		Location Notice Posted (G&SRB&M)		
		Docket	Page	Section	Township	Range
S.K.V. No. 160	A MC 79029✓	613	698	26	13N	4W
S.K.V. No. 160-A	A MC 79257	787	598	26	13N	4W
S.K.V. No. 161	A MC 79030✓	613	699	27	31N	4W
S.K.V. No. 161-A	A MC 79258	778	671	27	13N	4W
S.K.V. No. 162	A MC 79031✓	613	700	27	13N	4W
S.K.V. No. 162-A	A MC 79259	778	672	27	13N	4W
S.K.V. No. 163	A MC 79032✓	613	701	27	13N	4W
S.K.V. No. 163-A	A MC 79260	778	673	27	13N	4W
S.K.V. No. 164	A MC 79033✓	613	702	27	13N	4W
S.K.V. No. 164-A	A MC 79261	778	674	27	13N	4W
S.K.V. No. 165	A MC 79034✓	613	703	27	13N	4W
S.K.V. No. 165-A	A MC 79262	778	675	27	13N	4W
S.K.V. No. 166	A MC 79035✓	613	704	27	13N	4W
S.K.V. No. 166-A	A MC 79263	778	676	27	13N	4W
S.K.V. No. 167	A MC 79036✓	613	705	27	13N	4W
S.K.V. No. 167-A	A MC 79264	778	677	27	13N	4W
S.K.V. No. 168	A MC 79037✓	613	706	27	13N	4W
S.K.V. No. 168-A	A MC 79265	778	678	27	13N	4W
S.K.V. No. 169	A MC 79038✓	613	707	27	13N	4W
S.K.V. No. 169-A	A MC 79266	787	599	27	13N	4W
S.K.V. No. 170	A MC 79039✓	613	708	27	13N	4W
S.K.V. No. 170-A	A MC 79267	787	600	27	13N	4W
S.K.V. No. 171	A MC 79040✓	613	709	27	13N	4W
S.K.V. No. 171-A	A MC 79268	787	601	27	13N	4W
S.K.V. No. 172	A MC 79041✓	613	710	27	13N	4W
S.K.V. No. 172-A	A MC 79269	787	602	27	13N	4W
S.K.V. No. 173	A MC 79042✓	613	711	27	13N	4W
S.K.V. No. 173-A	A MC 79270	787	603	27	13N	4W
S.K.V. No. 174	A MC 79043✓	613	712	27	13N	4W
S.K.V. No. 174-A	A MC 79271	787	604	27	13N	4W
S.K.V. No. 175	A MC 79044✓	613	713	27	13N	4W
S.K.V. No. 175-A	A MC 79272	787	605	27	13N	4W
S.K.V. No. 176	A MC 79045✓	613	714	27	13N	4W
S.K.V. No. 176-A	A MC 79273	787	606	27	13N	4W
S.K.V. No. 177	A MC 79046✓	613	715	27	13N	4W
S.K.V. No. 177-A	A MC 79274	787	607	27	13N	4W
S.K.V. No. 178	A MC 79047✓	613	716	27	13N	4W
S.K.V. No. 178-A	A MC 79275	787	608	27	13N	4W
S.K.V. No. 179	A MC 79048✓	613	717	27	13N	4W
S.K.V. No. 179-A	A MC 79276	787	609	27	13N	4W
S.K.V. No. 180	A MC 79049✓	613	718	27	13N	4W
S.K.V. No. 180-A	A MC 79277	787	610	27	13N	4W
S.K.V. No. 181	A MC 79050✓	613	719	27	13N	4W
S.K.V. No. 181-A	A MC 79278	787	611	27	13N	4W
S.K.V. No. 182	A MC 79051✓	613	720	27	13N	4W
S.K.V. No. 182-A	A MC 79279	787	612	27	13N	4W
S.K.V. No. 183	A MC 79052✓	613	721	27	13N	4W
S.K.V. No. 183-A	A MC 79280	787	613	27	13N	4W
S.K.V. No. 184	A MC 79053✓	613	722	27	13N	4W
S.K.V. No. 184-A	A MC 79081	787	614	27	13N	4W
S.K.V. No. 185	A MC 79054✓	613	723	27	13N	4W
S.K.V. No. 185-A	A MC 79282	787	615	27	13N	4W

BOOK 1425 PAGE 933

RECEIVED  
 B. L. M. STATE OFFICE  
 DEC 17 1981  
 10:00 A.M.  
 PHOENIX, ARIZONA

Claim Name	B. L. M. Serial No.	Recorded		Location Notice Posted (G&SRB&M)		
		Docket	Page	Section	Township	Range
S.K.V. No. 186	A MC 79055 ✓	613	724	27	13N	4W
S.K.V. No. 186-A	A MC 79283	787	616	27	13N	4W
S.K.V. No. 187	A MC 79056 ✓	613	725	27	13N	4W
S.K.V. No. 187 A	A MC 79284	787	617	27	13N	4W
S.K.V. No. 188	A MC 79057 ✓	613	726	27	13N	4W
S.K.V. No. 188-A	A MC 79285	787	618	27	13N	4W
S.K.V. No. 189	A MC 79058 ✓	613	727	27	13N	4W
S.K.V. No. 189-A	A MC 79286	787	619	27	13N	4W
S.K.V. No. 190	A MC 79059 ✓	613	728	27	13N	4W
S.K.V. No. 190-A	A MC 79287	787	620	27	13N	4W
S.K.V. No. 191	A MC 79060 ✓	613	729	27	13N	4W
S.K.V. No. 191-A	A MC 79288	787	621	27	13N	4W
S.K.V. No. 192	A MC 79061 ✓	613	730	27	13N	4W
S.K.V. No. 192-A	A MC 79289	787	622	27	13N	4W
S.K.V. No. 193	A MC 79062 ✓	613	731	28	13N	4W
S.K.V. No. 193-A	A MC 79290	787	623	28	13N	4W
S.K.V. No. 194	A MC 79063 ✓	613	732	28	13N	4W
S.K.V. No. 194-A	A MC 79291	787	624	28	13N	4W
S.K.V. No. 195	A MC 79064 ✓	613	733	28	13N	4W
S.K.V. No. 195-A	A MC 79292	787	625	28	13N	4W
S.K.V. No. 196	A MC 79065 ✓	613	734	28	13N	4W
S.K.V. No. 196-A	A MC 79293	787	626	28	13N	4W
S.K.C. No. 197	A MC 79066 ✓	613	735	28	13N	4W
S.K.V. No. 197-A	A MC 79294	787	627	28	13N	4W
S.K.V. No. 198	A MC 79067 ✓	613	736	28	13N	4W
S.K.V. No. 198-A	A MC 79295	787	628	28	13N	4W
S.K.V. No. 199	A MC 79068 ✓	613	737	28	13N	4W
S.K.V. No. 199-A	A MC 79296	787	629	28	13N	4W
S.K.V. No. 200	A MC 79069 ✓	613	738	28	13N	4W
S.K.V. No. 200-A	A MC 79297	787	630	28	13N	4W
S.K.V. No. 201	A MC 79070 ✓	613	739	28	13N	4W
S.K.V. No. 201-A	A MC 79298	787	631	28	13N	4W
S.K.V. No. 202	A MC 79071 ✓	613	740	28	13N	4W
S.K.V. No. 202-A	A MC 79299	787	632	28	13N	4W
S.K.V. No. 203	A MC 79072 ✓	613	741	28	13N	4W
S.K.V. No. 203-A	A MC 79300	787	633	28	13N	4W
S.K.V. No. 204	A MC 79073 ✓	613	742	28	13N	4W
S.K.V. No. 204-A	A MC 79301	787	634	28	13N	4W
S.K.V. No. 205	A MC 79074 ✓	613	743	28	13N	4W
S.K.V. No. 205-A	A MC 79302	787	635	28	13N	4W
S.K.V. No. 206	A MC 79075 ✓	613	744	28	13N	4W
S.K.V. No. 206-A	A MC 79303	787	636	28	13N	4W
S.K.V. No. 207	A MC 79076 ✓	613	745	28	13N	4W
S.K.V. No. 207-A	A MC 79304	787	637	28	13N	4W
S.K.V. No. 208	A MC 79077 ✓	613	746	28	13N	4W
S.K.V. No. 208-A	A MC 79305	787	638	28	13N	4W

BOOK 1425 PAGE 934

RECEIVED  
 B. L. M. STATE OFFICE  
 DEC 17 1981  
 10:00 A.M.  
 PHOENIX, ARIZONA



Claim Name	B. L. M. Serial No.	Recorded		Location Notice Posted (G&SRB&M)		
		Docket	Page	Section	Township	Range
S.K.V. No. 217	A MC 79078 ✓	613	755	28	13N	4W
S.K.V. No. 217-A	A MC 79306	787	639	28	13N	4W
S.K.V. No. 218	A MC 79079 ✓	613	756	28	13N	4W
S.K.V. No. 218-A	A MC 79307	787	640	28	13N	4W
S.K.V. No. 219	A MC 79080 ✓	613	757	28	13N	4W
S.K.V. No. 219-A	A MC 79308	787	641	28	13N	4W
S.K.V. No. 220	A MC 79081 ✓	613	758	28	13N	4W
S.K.V. No. 220-A	A MC 79309	787	642	28	13N	4W
S.K.V. No. 221	A MC 79082 ✓	613	759	28	13N	4W
S.K.V. No. 221-A	A MC 79310	787	643	28	13N	4W
S.K.V. No. 222	A MC 79083 ✓	613	760	28	13N	4W
S.K.V. No. 222-A	A MC 79311	787	644	28	13N	4W
S.K.V. No. 223	A MC 79084 ✓	613	761	28	13N	4W
S.K.V. No. 223-A	A MC 79312	787	645	28	13N	4W
S.K.V. No. 224	A MC 79085 ✓	613	762	28	13N	4W
S.K.V. No. 224-A	A MC 79313	787	646	28	13N	4W
S.K.V. No. 241	A MC 79086 ✓	613	779	30	12½N	3W
S.K.V. No. 242	A MC 79087 ✓	613	780	30	12½N	3W
S.K.V. No. 243	A MC 79088 ✓	613	781	30	12½N	3W
S.K.V. No. 244	A MC 79089 ✓	613	782	30	12½N	3W
S.K.V. No. 245	A MC 79090 ✓	613	783	30	12½N	3W
S.K.V. No. 246	A MC 79091 ✓	613	784	30	12½N	3W
S.K.V. No. 247	A MC 79092 ✓	613	785	30	12½N	3W
S.K.V. No. 248	A MC 79093 ✓	613	786	30	12½N	3W
S.K.V. No. 249	A MC 79094 ✓	613	787	30	12½N	3W
S.K.V. No. 249-A	A MC 79314	794	155	30	12½N	3W
S.K.V. No. 250	A MC 79095 ✓	613	788	30	12½N	3W
S.K.V. No. 250-A	A MC 79315	794	156	30	12½N	3W
S.K.V. No. 251	A MC 79096 ✓	613	789	30	12½N	3W
S.K.V. No. 251-A	A MC 79316	794	157	30	12½N	3W
S.K.V. No. 252	A MC 79097 ✓	613	790	30	12½N	3W
S.K.V. No. 252-A	A MC 79317	794	158	30	12½N	3W
S.K.V. No. 253	A MC 79098 ✓	613	791	30	12½N	3W
S.K.V. No. 253-A	A MC 79318	794	159	30	12½N	3W
S.K.V. No. 254	A MC 79099 ✓	613	792	30	12½N	3W
S.K.V. No. 254-A	A MC 79319	794	160	30	12½N	3W
S.K.V. No. 255	A MC 79100 ✓	613	793	30	12½N	3W
S.K.V. No. 255-A	A MC 79320	794	161	30	12½N	3W
S.K.V. No. 256	A MC 79101 ✓	613	794	30	12½N	3W
S.K.V. No. 256-A	A MC 79321	794	162	30	12½N	3W
S.K.V. No. 257	A MC 79102 ✓	613	795	29	12½N	3W
S.K.V. No. 257-A	A MC 79322	794	163	29	12½N	3W
S.K.V. No. 258	A MC 79103 ✓	613	796	29	12½N	3W
S.K.V. No. 258-A	A MC 79323	794	164	29	12½N	3W
S.K.V. No. 259	A MC 79104 ✓	613	797	29	12½N	3W
S.K.V. No. 259-A	A MC 79324	794	165	29	12½N	3W
S.K.V. No. 260	A MC 79105 ✓	613	798	29	12½N	3W
S.K.V. No. 260-A	A MC 79325	794	166	29	12½N	3W
S.K.V. No. 261	A MC 79106 ✓	613	799	29	12½N	3W
S.K.V. No. 261-A	A MC 79326	794	167	29	12½N	3W
S.K.V. No. 262	A MC 79107 ✓	613	800	29	12½N	3W
S.K.V. No. 262-A	A MC 79327	794	168	29	12½N	3W
S.K.V. No. 263	A MC 79108 ✓	613	801	29	12½N	3W
S.K.V. No. 263-A	A MC 79328	794	169	29	12½N	3W

Claim Name	B. L. M. Serial No.	Recorded		Location Notice Posted (G&SRB&M)		
		Docket	Page	Section	Township	Range
S.K.V. No. 264	A MC 79109✓	613	802	29	12½N	3W
S.K.V. No. 264-A	A MC 79329	794	170	29	12½N	3W
S.K.V. No. 301	A MC 79110✓	613	803	20	12½N	3W
S.K.V. No. 301-A	A MC 79330	794	171	20	12½N	3W
S.K.V. No. 302	A MC 79111✓	613	804	20	12½N	3W
S.K.V. No. 302-A	A MC 79331	794	172	20	12½N	3W
S.K.V. No. 303	A MC 79112✓	613	805	20	12½N	3W
S.K.V. No. 303-A	A MC 79332	794	173	20	12½N	3W
S.K.V. No. 304	A MC 79113✓	613	806	20	12½N	3W
S.K.V. No. 304-A	A MC 79333	794	174	20	12½N	3W
S.K.V. No. 305	A MC 79114✓	613	807	19	12½N	3W
S.K.V. No. 305-A	A MC 79334	794	175	19	12½N	3W
S.K.V. No. 306	A MC 79115✓	613	808	19	12½N	3W
S.K.V. No. 306-A	A MC 79335	794	176	19	12½N	3W
S.K.V. No. 307	A MC 79116✓	613	809	19	12½N	3W
S.K.V. No. 307-A	A MC 79336	794	177	19	12½N	3W
S.K.V. No. 308	A MC 79117✓	613	810	19	12½N	3W
S.K.V. No. 308-A	A MC 79337	794	178	19	12½N	3W
S.K.V. No. 309	A MC 79118✓	613	811	19	12½N	3W
S.K.V. No. 309-A	A MC 79338	794	179	19	12½N	3W
S.K.V. No. 310	A MC 79119✓	613	812	19	12½N	3W
S.K.V. No. 310-A	A MC 79339	794	180	19	12½N	3W
S.K.V. No. 311	A MC 79120✓	613	813	19	12½N	3W
S.K.V. No. 311-A	A MC 79340	794	181	19	12½N	3W
S.K.V. No. 312	A MC 79121✓	613	814	19	12½N	3W
S.K.V. No. 312-A	A MC 79341	794	182	19	12½N	3W
S.K.V. No. 313	A MC 79122✓	613	815	19	12½N	3W
S.K.V. No. 314	A MC 79123✓	613	816	19	12½N	3W
S.K.V. No. 315	A MC 79124✓	613	817	19	12½N	3W
S.K.V. No. 316	A MC 79125✓	613	818	19	12½N	3W
S.K.V. No. 317	A MC 79126✓	613	819	19	12½N	3W
S.K.V. No. 318 Amended	A MC 79127✓	634	189	19	12½N	3W
S.K.V. No. 319	A MC 79128✓	613	821	19	12½N	3W
S.K.V. No. 320	A MC 79129✓	613	822	19	12½N	3W

INDEXED  
B. L. STATE OFFICE  
DEC 17 1981  
10:00 A.M.  
PHOENIX, ARIZONA

That all of said mining claims are owned by the Phelps Dodge Corporation; that between August 3, 1981 and September 28, 1981 in excess of \$100.00 worth of work and improvements was done and performed for the benefit of each of the aforementioned claims. The work and improvements consisted of drilling performed by The Well Supply Company, Wm. H. Peck Drilling, P. O. Box 417, Boulder, Utah 84716.

Said labor was performed and improvements made at the expense of Phelps Dodge Corporation for the benefit of each and all of said mining claims comprising said contiguous groups as part of a general plan of exploration, improvements, and development, and they tend to explore, improve, and develop each and all of said mining claims. The amount expended for and the value of said labor and improvements is more than One Hundred Dollars (\$100.00) for each of the mining claims and at least said amount was allocated to each of the mining claims. Said expenditure was made in good faith for the purpose of exploring, improving, and developing said contiguous groups of mining claims, and was intended as annual labor and improvements for each and all of the above described unpatented placer mining claims for the assessment year ending at 12:00 o'clock Meridian, September 1, 1981.

*Keith J. Coke*

Keith J. Coke  
Chief Geologist and Resident Agent  
Copper Queen Branch  
Phelps Dodge Corporation

STATE OF ARIZONA )  
                          ) ss  
COUNTY OF COCHISE)


The foregoing instrument was acknowledged before me this 20th day of November, 1981 by Keith J. Coke.

*Isabell J. Mc Gregor*

My Commission Expires Jan. 11, 1984

RECORDED  
B. L. HAZEN OFFICE  
DEC 17, 1981  
10:30 A.M.  
PHOENIX, ARIZONA

BOOK 1425 PAGE 937



lead 78902

79350-79731  
(not inclusive)

WILLIAM A EVANS [1907-1978]  
JOS S. JENCKES JR [1908-1970]

LAW OFFICES

DENISON KITCHEL  
RALPH J. LESTER  
OF COUNSEL

JOHN F. BOLAND, JR.	JAMES M. BUSH
EDWARD C. LE BEAU	LESLIE T. JONES, JR.
BURTON M. APKER	STEPHEN W. POGGSON
NEWMAN R. PORTER	WILLIAM H. JURY
ROBERT R. MILLS	FRED E. FERGUSON, JR.
G. STARR ROUNDS	JERRY W. LAWSON
GARY H. FRY	JERRY L. HAGGARD
LEON D. BESS	F. PENDLETON GAINES III
LEX J. SMITH	ROBERT J. HACKETT
JAMES G. SPEER	ARNE M. ROVICK
DEAN C. SHORT II	JOSEPH P. HENTON
WILLIAM L. KURTZ	JERRY C. BONNETT
KENNETH W. REEVES III	AMY R. COY
WILLIAM G. FAIRBOURN	DAVID P. KIMBALL III
NATHAN R. NIEMUTH	ALVIN H. SHRAGO
BARRY J. DALE	JOHN W. MAIN, JR.
ANDREW S. FRIEDMAN	DON J. MINER
STANTON A. SHAFER	GREGORY L. MAST
WALTER W. KINGSBERY	DAVID J. OUIMETTE
RANDALL S. YAVITZ	M. DOUGLAS PETROFF-TOBLER
RICHARD L. SALLQUIST	STEVEN A. HIRSCH
BARBARA J. TORREZ	DARI S. HING
DANIEL L. MUCHOW	MARY LARUE COLLINS

# Evans, Kitchel & Jenckes, P.C.

363 NORTH FIRST AVENUE  
PHOENIX, ARIZONA 85003  
(602) 262-8811

TWX-910 951-1368

TELECOPIER 602-262-8856

SCOTTSDALE OFFICE  
SUITE B-111

6991 EAST CAMELBACK ROAD  
SCOTTSDALE, ARIZONA 85251

December 17, 1981

RECEIVED  
B. L. HAZ STATE OFFICE  
DEC 17 1981  
10:00 A.M.  
PHOENIX, ARIZONA

HAND DELIVERED

State Director, State Office  
Bureau of Land Management  
Department of the Interior  
2400 Valley Bank Center  
Phoenix, Arizona 85073

Re: Affidavit of Performance of Annual Labor  
for Assessment Year Ending September 1, 1981

Dear Mr. Director:

In accordance with Section 314 of the Federal Land Policy and Management Act of 1976 (43 U.S.C. §1744) and the regulations thereof, enclosed herewith for filing in your office is a copy of the Affidavit of Performance of Annual Labor for Assessment Year Ending September 1, 1981 covering the V.I.H. group, Cee Bee group, Copper Hill Fraction No. 1, Dixie Lue No. 1, Blue Bird group, Annie, Victoria No. 5 Amended, Victoria No. 5-A Amended, Victoria No. 8, Victoria No. 8-A Amended, Copper Broom Amended, Copper Broom One Amended and Vista X mining claims.

These claims were located by Phelps Dodge Corporation and are situated in the Copper Basin Mining District, Yavapai County, State of Arizona. Said Affidavit of Performance of Annual Labor was recorded in the official records of Yavapai County, Arizona, in Book 1425, pages 938-946.

Please stamp the enclosed copy of this letter and return it to me.

Very truly yours,

David P. Kimball, III  
For EVANS, KITCHEL & JENCKES, P.C.

DPK:klk  
Enclosure  
cc w/ encl: K. J. Coke

I do hereby certify that the within instrument was filed and recorded at the request of Philips Dodge Corp  
 on NOV 23 '81-9:30 AM o'clock book 1425 Official Records Page 938-946 (cont)  
 Records of Yavapai County, Arizona. WITNESS my hand and official seal the day and year first above written.

INDEXED MICROFILMED

PATSY C. JENNEY, County Recorder

By Dorothy J. Clapper Deputy

AFFIDAVIT OF LABOR PERFORMED AND IMPROVEMENTS MADE


STATE OF ARIZONA )

COUNTY OF COCHISE) ss

B. L. M. STATE OFFICE

DEC 17 1981

10:00 A.M.



Keith J. Coke, being first duly sworn, deposes and says that he is a citizen of the United States and more than twenty-one (21) years of age, and resides in Bisbee, County of Cochise, State of Arizona, and is personally acquainted with the mining claims situated in the Copper Basin Mining District, Yavapai County, Arizona, the names and docket numbers and pages of record in the office of the County Recorder of Yavapai County, Arizona of the notices of location whereof are as follows:

78912

Claim Name	B. L. M. Serial No.	Recorded		Location Notice Posted (G&SRB&M)		
		Docket	Page	Section	Township	Range
V.I.H. 1	A MC 79350	179	449	16	13N	3E
V.I.H. 2	A MC 79351	179	450	16	13N	3E
V.I.H. 3	A MC 79352	179	451	17	13N	3E
V.I.H. 4	A MC 79353	179	452	17	13N	3E
V.I.H. 5	A MC 79354	179	452	17	13N	3E
V.I.H. 6 Amended	A MC 79355	191	550	20	13N	3E
V.I.H. 7	A MC 79356	180	44	20	13N	3E
V.I.H. 8	A MC 79357	180	45	20	13N	3E
V.I.H. 9	A MC 79358	180	46	20	13N	3E
V.I.H. 10	A MC 79359	180	47	20	13N	3E
V.I.H. 11	A MC 79360	180	48	20	13N	3E
V.I.H. 12	A MC 79361	180	49	20	13N	3E
V.I.H. 13	A MC 79362	180	50	20	13N	3E
V.I.H. 14	A MC 79363	180	51	20	13N	3E
V.I.H. 15	A MC 79364	180	52	20	13N	3E
V.I.H. 16	A MC 79365	180	53	20	13N	3E
V.I.H. 17	A MC 79366	181	156	20	13N	3E
V.I.H. 18	A MC 79367	181	157	20	13N	3E
V.I.H. 19	A MC 79368	181	158	20	13N	3E
V.I.H. 20	A MC 79369	181	159	20	13N	3E
V.I.H. 21 Amended	A MC 79370	181	293	20	13N	3E
V.I.H. 22	A MC 79371	181	161	20	13N	3E
V.I.H. 23	A MC 79372	181	162	29	13N	3E
V.I.H. 24	A MC 79373	181	163	29	13N	3E
V.I.H. 25	A MC 79374	181	164	29	13N	3E
V.I.H. 26	A MC 79375	181	165	29	13N	3E
V.I.H. 27	A MC 79376	181	166	29	13N	3E
V.I.H. 28	A MC 79377	181	167	29	13N	3E
V.I.H. 29	A MC 79378	181	168	29	13N	3E
V.I.H. 30	A MC 79379	181	169	29	13N	3E
V.I.H. 31	A MC 79380	181	170	29	13N	3E
V.I.H. 32	A MC 79381	181	171	29	13N	3E
V.I.H. 33	A MC 79382	181	172	29	13N	3E
V.I.H. 34	A MC 79383	181	173	29	13N	3E
V.I.H. 35	A MC 79384	181	174	29	13N	3E
V.I.H. 36	A MC 79385	181	175	29	13N	3E
V.I.H. 37	A MC 79386	181	176	29	13N	3E
V.I.H. 38	A MC 79387	181	177	29	13N	3E
V.I.H. 39	A MC 79388	181	178	29	13N	3E
V.I.H. 40	A MC 79389	181	179	29	13N	3E
V.I.H. 41	A MC 79390	181	180	28	13N	3E
V.I.H. 42	A MC 79391	181	181	28	13N	3E
V.I.H. 43	A MC 79392	181	182	28	13N	3E
V.I.H. 44	A MC 79393	181	183	28	13N	3E
V.I.H. 45	A MC 79394	181	184	28	13N	3E
V.I.H. 46	A MC 79395	181	185	28	13N	3E
V.I.H. 47	A MC 79396	181	186	28	13N	3E
V.I.H. 48	A MC 79397	181	187	28	13N	3E
V.I.H. 49	A MC 79398	181	188	28	13N	3E
V.I.H. 50	A MC 79399	181	189	28	13N	3E
V.I.H. 51	A MC 79400	181	190	28	13N	3E
V.I.H. 52	A MC 79401	181	191	28	13N	3E
V.I.H. 53	A MC 79402	181	192	28	13N	3E
V.I.H. 54	A MC 79403	181	193	28	13N	3E
V.I.H. 55	A MC 79404	181	194	28	13N	3E

DEC 17 1981

10:00 A.M.

Location, Township, Range Posted  
(G&SRB&M)

Claim Name	B. L. M. Serial No.	Recorded		Section	Township	Range
		Docket	Page			
V.I.H. 56	A MC 79405	181	195	28	13N	3E
V.I.H. 57	A MC 79406	181	196	21	13N	3E
V.I.H. 58	A MC 79407✓	191	551	17	13N	3E
V.I.H. 59	A MC 79408✓	191	552	17	13N	3E
V.I.H. 60	A MC 79409✓	191	553	20	13N	3E
V.I.H. 61	A MC 79410✓	191	554	20	13N	3E
V.I.H. 62	A MC 79411✓	191	555	20	13N	3E
V.I.H. 63	A MC 79412✓	200	328	21	13N	3E
V.I.H. 64	A MC 79413	200	329	21	13N	3E
V.I.H. 65	A MC 79414✓	200	330	21	13N	3E
V.I.H. 66	A MC 79415	200	331	21	13N	3E
V.I.H. 67	A MC 79416✓	200	332	21	13N	3E
V.I.H. 67-A	A MC 79422	868	770	21	13N	3E
V.I.H. 68	A MC 79417✓	200	333	21	13N	3E
V.I.H. 68-A Amended	A MC 79423	971	314	21	13N	3E
V.I.H. 69	A MC 79418✓	203	566	16	13N	3E
V.I.H. 70	A MC 79419✓	634	191	16	13N	3E
V.I.H. 71	A MC 79420✓	847	990	16	13N	3E
V.I.H. 72	A MC 79421✓	1017	785	16	13N	3E
V.I.H. Fraction No. 1	A MC 79424	634	190	20	13N	3E
Cee Bee No. 1	A MC 79425	613	283	21	13N	3E
Cee Bee No. 2	A MC 79426	613	284	21	13N	3E
Cee Bee No. 3	A MC 79427	613	285	21	13N	3E
Cee Bee No. 4	A MC 79428	613	286	21	13N	3E
Cee Bee No. 5	A MC 79429	613	287	21	13N	3E
Cee Bee No. 6	A MC 79430	613	288	21	13N	3E
Cee Bee No. 7	A MC 79431	613	289	21	13N	3E
Cee Bee No. 8	A MC 79432	613	290	21	13N	3E
Cee Bee No. 9	A MC 79433✓	613	291	21	13N	3E
Cee Bee No. 10	A MC 79434✓	613	292	21	13N	3E
Cee Bee No. 11	A MC 79435✓	613	293	28	13N	3E
Cee Bee No. 12	A MC 79436✓	613	294	28	13N	3E
Cee Bee No. 13	A MC 79437✓	613	295	28	13N	3E
Cee Bee No. 14	A MC 79438✓	613	296	28	13N	3E
Cee Bee No. 15	A MC 79439✓	613	297	28	13N	3E
Cee Bee No. 16	A MC 79440✓	613	298	28	13N	3E
Cee Bee No. 17	A MC 79441✓	613	299	28	13N	3E
Cee Bee No. 18	A MC 79442✓	613	300	28	13N	3E
Cee Bee No. 19	A MC 79443✓	613	301	33	13N	3E
Cee Bee No. 20	A MC 79444✓	613	302	33	13N	3E
Cee Bee No. 21	A MC 79445✓	613	303	33	13N	3E
Cee Bee No. 22	A MC 79446✓	613	304	33	13N	3E
Cee Bee No. 23	A MC 79447✓	613	305	33	13N	3E
Cee Bee No. 24	A MC 79448✓	613	306	33	13N	3E
Cee Bee No. 25	A MC 79449✓	613	307	33	13N	3E
Cee Bee No. 26	A MC 79450✓	613	308	33	13N	3E
Cee Bee No. 27	A MC 79451✓	613	309	33	13N	3E
Cee Bee No. 28	A MC 79452✓	613	310	33	13N	3E
Cee Bee No. 29	A MC 79453✓	613	311	33	13N	3E
Cee Bee No. 30	A MC 79454✓	613	312	33	13N	3E
Cee Bee No. 31	A MC 79455✓	613	313	33	13N	3E
Cee Bee No. 32	A MC 79456✓	613	314	33	13N	3E

RECEIVED  
B. L. BLAZ STATE OFFICE

DEC 17, 1981

10:20 AM on Notice Posted

PHOENIX, ARIZONA (G&SRB&M)  
Section Township Range

Claim Name	B. L. M. Serial No.	Recorded		Section	Township	Range
		Docket	Page			
Cee Bee No. 33	A MC 79457 ✓	613	315	33	13N	3E
Cee Bee No. 34	A MC 79458 ✓	613	316	33	13N	3E
Cee Bee No. 35	A MC 79459 ✓	613	317	33	13N	3E
Cee Bee No. 36	A MC 79460 ✓	613	318	33	13N	3E
Cee Bee No. 37 Amended	A MC 79461 ✓	634	170	32	13N	3E
Cee Bee No. 38	A MC 79462 ✓	613	320	32	13N	3E
Cee Bee No. 39	A MC 79463 ✓	613	321	32	13N	3E
Cee Bee No. 40	A MC 79464 ✓	613	322	32	13N	3E
Cee Bee No. 41	A MC 79465 ✓	613	323	32	13N	3E
Cee Bee No. 42	A MC 79466 ✓	613	324	32	13N	3E
Cee Bee No. 43	A MC 79467 ✓	613	325	32	13N	3E
Cee Bee No. 44 Amended	A MC 79468 ✓	634	171	32	13N	3E
Cee Bee No. 45	A MC 79469 ✓	613	327	32	13N	3E
Cee Bee No. 46	A MC 79470 ✓	613	328	32	13N	3E
Cee Bee No. 46-A	A MC 79681 ✓	789	407	32	13N	3E
Cee Bee No. 47 Amended	A MC 79471 ✓	613	329	32	13N	3E
Cee Bee No. 47-A	A MC 79682 ✓	789	408	32	13N	3E
Cee Bee No. 48	A MC 79672 ✓	613	330	32	13N	3E
Cee Bee No. 48-A	A MC 79683 ✓	789	409	32	13N	3E
Cee Bee No. 49	A MC 79473 ✓	613	331	32	13N	3E
Cee Bee No. 49-A	A MC 79684 ✓	613	331	32	13N	3E
Cee Bee No. 52	A MC 79474 ✓	613	332	32	13N	3E
Cee Bee No. 52-A	A MC 79685 ✓	789	411	32	13N	3E
Cee Bee No. 53 Amended	A MC 79475 ✓	613	333	32	13N	3E
Cee Bee No. 53-A	A MC 79686 ✓	789	412	32	13N	3E
Cee Bee No. 54	A MC 79476 ✓	613	334	32	13N	3E
Cee Bee No. 54-A	A MC 79687 ✓	789	413	32	13N	3E
Cee Bee No. 55	A MC 79477 ✓	613	335	32	13N	3E
Cee Bee No. 55-A	A MC 79688 ✓	789	414	32	13N	3E
Cee Bee No. 56	A MC 79478 ✓	613	336	32	13N	3E
Cee Bee No. 57	A MC 79479 ✓	613	337	32	13N	3E
Cee Bee No. 58	A MC 79480 ✓	613	338	32	13N	3E
Cee Bee No. 59	A MC 79481 ✓	613	339	32	13N	3E
Cee Bee No. 60	A MC 79482 ✓	613	340	30	13N	3E
Cee Bee No. 61	A MC 79483 ✓	613	341	29	13N	3E
Cee Bee No. 62	A MC 79484 ✓	613	342	29	13N	3E
Cee Bee No. 63	A MC 79485 ✓	613	343	30	13N	3E
Cee Bee No. 64	A MC 79486 ✓	613	344	31	13N	3E
Cee Bee No. 65	A MC 79487 ✓	613	345	31	13N	3E
Cee Bee No. 66	A MC 79488 ✓	613	346	31	13N	3E
Cee Bee No. 67	A MC 79489 ✓	613	347	31	13N	3E
Cee Bee No. 68	A MC 79490 ✓	613	348	31	13N	3E
Cee Bee No. 68-A	A MC 79689 ✓	789	415	31	13N	3E
Cee Bee No. 69	A MC 79491 ✓	613	349	31	13N	3E
Cee Bee No. 70	A MC 79492 ✓	613	350	31	13N	3E
Cee Bee No. 71	A MC 79493 ✓	613	351	31	13N	3E
Cee Bee No. 71-A	A MC 79690 ✓	789	416	31	13N	3E
Cee Bee No. 72	A MC 79494 ✓	613	352	31	13N	3E
Cee Bee No. 72-A	A MC 79691 ✓	789	417	31	13N	3E
Cee Bee No. 73	A MC 79495 ✓	613	353	31	13N	3E
Cee Bee No. 74	A MC 79496 ✓	613	354	31	13N	3E
Cee Bee No. 75	A MC 79497 ✓	613	355	31	13N	3E

RECEIVED  
B. L. M. STATE OFFICE

DEC 17, 1981

10:30 A.M.

PHOENIX, ARIZONA

Location Notice Posted  
(G&SRB&M)

Claim Name	B. L. M. Serial No.	Recorded		Location Notice Posted (G&SRB&M)		
		Docket	Page	Section	Township	Range
Cee Bee No. 75-A	A MC 79692	789	418	31	13N	3E
Cee Bee No. 76	A MC 79498	613	356	31	13N	3E
Cee Bee No. 76-A	A MC 79693	789	419	31	13N	3E
Cee Bee No. 77	A MC 79499	613	357	31	13N	3E
Cee Bee No. 78	A MC 79500	613	358	31	13N	3E
Cee Bee No. 79	A MC 79501	613	359	31	13N	3E
Cee Bee No. 80	A MC 79502	613	360	31	13N	3E
Cee Bee No. 81	A MC 79503	613	361	31	13N	3E
Cee Bee No. 82	A MC 79504	613	362	31	13N	3E
Cee Bee No. 83	A MC 79505	613	363	31	13N	3E
Cee Bee No. 83-A	A MC 79694	789	421	31	13N	3E
Cee Bee No. 84	A MC 79506	613	364	31	13N	3E
Cee Bee No. 84-A	A MC 79695	789	420	31	13N	3E
Cee Bee No. 85	A MC 79507	613	365	31	13N	3E
Cee Bee No. 86	A MC 79508	613	366	31	13N	3E
Cee Bee No. 87	A MC 79509	613	367	31	13N	3E
Cee Bee No. 88	A MC 79510	613	368	31	13N	3E
Cee Bee No. 89	A MC 79511	613	369	31	13N	3E
Cee Bee No. 90	A MC 79512	613	370	31	13N	3E
Cee Bee No. 90-A	A MC 79696	789	430	31	13N	3E
Cee Bee No. 91	A MC 79513	613	371	31	13N	3E
Cee Bee No. 91-A	A MC 79697	789	422	31	13N	3E
Cee Bee No. 92	A MC 79514	613	372	31	13N	3E
Cee Bee No. 92-A	A MC 79698	789	423	31	13N	3E
Cee Bee No. 93	A MC 79515	613	373	31	13N	3E
Cee Bee No. 94	A MC 79516	613	374	31	13N	3E
Cee Bee No. 94-A	A MC 79699	789	429	31	13N	3E
Cee Bee No. 95	A MC 79517	613	375	31	13N	3E
Cee Bee No. 95-A	A MC 79700	789	424	31	13N	3E
Cee Bee No. 96	A MC 79518	613	376	31	13N	3E
Cee Bee No. 96-A	A MC 79701	789	425	31	13N	3E
Cee Bee No. 97	A MC 79519	613	377	31	13N	3E
Cee Bee No. 97-A	A MC 79702	789	428	31	13N	3E
Cee Bee No. 98	A MC 79520	613	378	31	13N	3E
Cee Bee No. 98-A	A MC 79703	789	427	31	13N	3E
Cee Bee No. 99	A MC 79521	613	379	31	13N	3E
Cee Bee No. 99-A	A MC 79704	789	426	31	13N	3E
Cee Bee No. 100	A MC 79522	613	380	31	13N	3E
Cee Bee No. 101	A MC 79523	613	381	31	13N	3E
Cee Bee No. 102	A MC 79524	613	382	31	13N	3E
Cee Bee No. 103	A MC 79525	613	383	31	13N	3E
Cee Bee No. 104	A MC 79526	613	384	30	13N	3E
Cee Bee No. 105	A MC 79527	613	385	30	13N	3E
Cee Bee No. 106	A MC 79528	613	386	30	13N	3E
Cee Bee No. 107	A MC 79529	613	387	30	13N	3E
Cee Bee No. 108	A MC 79530	613	388	30	13N	3E
Cee Bee No. 109	A MC 79531	613	389	30	13N	3E
Cee Bee No. 110	A MC 79532	613	390	30	13N	3E
Cee Bee No. 111	A MC 79533	613	391	30	13N	3E
Cee Bee No. 112	A MC 79534	613	392	30	13N	3E
Cee Bee No. 113	A MC 79535	613	393	30	13N	3E
Cee Bee No. 114	A MC 79536	613	394	30	13N	3E
Cee Bee No. 115	A MC 79537	613	395	30	13N	3E
Cee Bee No. 116	A MC 79538	613	396	30	13N	3E
Cee Bee No. 117	A MC 79539	613	397	30	13N	3E



DEC 17, 1981

10:30 A.M.

PHOENIX, ARIZONA

Location Notice Posted  
(G&SRB&M)

Claim Name	B. L. M. Serial No.	Recorded		Location Notice Posted (G&SRB&M)		
		Docket	Page	Section	Township	Range
Cee Bee No. 118	A MC 79540	613	398	19	13N	3E
Cee Bee No. 119	A MC 79541	613	399	19	13N	3E
Cee Bee No. 120	A MC 79542	613	400	19	13N	3E
Cee Bee No. 121	A MC 79543	613	401	19	13N	3E
Cee Bee No. 122	A MC 79544	613	402	19	13N	3E
Cee Bee No. 123 Amended	A MC 79545	634	175	30	13N	3E
Cee Bee No. 124 Amended	A MC 79546	634	176	30	13N	3E
Cee Bee No. 125	A MC 79547	613	405	30	13N	3E
Cee Bee No. 126	A MC 79548	613	506	30	13N	3E
Cee Bee No. 127	A MC 79549	613	407	30	13N	3E
Cee Bee No. 128	A MC 79550	613	408	30	13N	3E
Cee Bee No. 129	A MC 79551	613	409	30	13N	3E
Cee Bee No. 130	A MC 79552	613	410	19	13N	3E
Cee Bee No. 131	A MC 79553	613	411	19	13N	3E
Cee Bee No. 132	A MC 79554	613	412	19	13N	3E
Cee Bee No. 133	A MC 79555	613	413	19	13N	3E
Cee Bee No. 134	A MC 79556	613	414	19	13N	3E
Cee Bee No. 135	A MC 79557	613	415	19	13N	3E
Cee Bee No. 136	A MC 79558	613	416	19	13N	3E
Cee Bee No. 137	A MC 79559	613	417	19	13N	3E
Cee Bee No. 137-A	A MC 79705	648	880	19	13N	3E
Cee Bee No. 138	A MC 79560	613	418	19	13N	3E
Cee Bee No. 138-A	A MC 79706	648	881	19	13N	3E
Cee Bee No. 139	A MC 79561	613	419	19	13N	3E
Cee Bee No. 140	A MC 79562	613	420	30	13N	3E
Cee Bee No. 141	A MC 79563	613	421	30	13N	3E
Cee Bee No. 141-A	A MC 79706	648	882	30	13N	3E
Cee Bee No. 142	A MC 79564	613	422	30	13N	3E
Cee Bee No. 142-A	A MC 79708	648	883	30	13N	3E
Cee Bee No. 143	A MC 79565	613	423	30	13N	3E
Cee Bee No. 144	A MC 79566	613	424	30	13N	3E
Cee Bee No. 145	A MC 79567	613	425	30	13N	3E
Cee Bee No. 146	A MC 79568	613	426	30	13N	3E
Cee Bee No. 147	A MC 79569	613	427	30	13N	3E
Cee Bee No. 148	A MC 79570	613	428	19	13N	3E
Cee Bee No. 149	A MC 79571	613	429	19	13N	3E
Cee Bee No. 149-A	A MC 79709	648	884	19	13N	3E
Cee Bee No. 150	A MC 79572	613	430	19	13N	3E
Cee Bee No. 151	A MC 79573	613	431	19	13N	3E
Cee Bee No. 152	A MC 79574	613	432	20	13N	3E
Cee Bee No. 153	A MC 79575	613	433	20	13N	3E
Cee Bee No. 154	A MC 79576	613	434	20	13N	3E
Cee Bee No. 155	A MC 79577	613	435	20	13N	3E
Cee Bee No. 156	A MC 79578	613	436	17	13N	3E
Cee Bee No. 157	A MC 79579	613	437	17	13N	3E
Cee Bee No. 158	A MC 79580	613	438	17	13N	3E
Cee Bee No. 159	A MC 79581	613	439	17	13N	3E
Cee Bee No. 160	A MC 79582	613	440	17	13N	3E
Cee Bee No. 160-A	A MC 79710	618	365	17	13N	3E
Cee Bee No. 161	A MC 79583	613	441	17	13N	3E
Cee Bee No. 161 Amended	A MC 79711	634	177	17	13N	3E
Cee Bee No. 162	A MC 79584	613	442	17	13N	3E
Cee Bee No. 163	A MC 79585	613	443	17	13N	3E
Cee Bee No. 164	A MC 79586	613	444	17	13N	3E

**B. L. MILNE STATE OFFICE**

DEC 17, 1981

10:30 A.M.

**PHOENIX, ARIZONA**

Location Notice Posted  
(G&SRB&M)

Claim Name	B. L. M. Serial No.	Recorded		Location Notice Posted (G&SRB&M)		
		Docket	Page	Section	Township	Range
Cee Bee No. 164-A	A MC 79712	618	367	17	13N	3E
Cee Bee No. 165	A MC 79587	613	445	17	13N	3E
Cee Bee No. 166 Amended	A MC 79588	634	172	17	13N	3E
Cee Bee No. 167	A MC 79589	613	447	19	12½N	3E
Cee Bee No. 168	A MC 79590	613	448	19	12½N	3E
Cee Bee No. 169	A MC 79591	613	449	19	12½N	3E
Cee Bee No. 170	A MC 79592	613	450	19	12½N	3E
Cee Bee No. 171	A MC 79593	613	451	19	12½N	3E
Cee Bee No. 172	A MC 79594	613	452	19	12½N	3E
Cee Bee No. 173	A MC 79595	613	453	19	12½N	3E
Cee Bee No. 174	A MC 79596	613	454	19	12½N	3E
Cee Bee No. 175	A MC 79597	613	455	30	12½N	3E
Cee Bee No. 176	A MC 79598	613	456	30	12½N	3E
Cee Bee No. 177	A MC 79599	613	457	30	12½N	3E
Cee Bee No. 178	A MC 79600	613	458	30	12½N	3E
Cee Bee No. 179	A MC 79601	613	459	30	12½N	3E
Cee Bee No. 180	A MC 79602	613	460	30	12½N	3E
Cee Bee No. 181	A MC 79603	613	461	30	12½N	3E
Cee Bee No. 182	A MC 79604	613	462	30	12½N	3E
Cee Bee No. 183	A MC 79605	613	463	30	12½N	3E
Cee Bee No. 184	A MC 79606	613	464	30	12½N	3E
Cee Bee No. 185	A MC 79607	613	465	19	12½N	3E
Cee Bee No. 186	A MC 79608	613	466	19	12½N	3E
Cee Bee No. 187	A MC 79609	613	467	19	12½N	3E
Cee Bee No. 188	A MC 79610	613	468	19	12½N	3E
Cee Bee No. 189	A MC 79611	613	469	19	12½N	3E
Cee Bee No. 190	A MC 79612	613	470	19	12½N	3E
Cee Bee No. 191	A MC 79613	613	471	19	12½N	3E
Cee Bee No. 192	A MC 79614	613	472	19	12½N	3E
Cee Bee No. 193	A MC 79615	613	473	30	12½N	3E
Cee Bee No. 194	A MC 79616	613	473	30	12½N	3E
Cee Bee No. 195	A MC 79617	613	475	30	12½N	3E
Cee Bee No. 196	A MC 79618	613	476	30	12½N	3E
Cee Bee No. 197	A MC 79619	613	477	30	21½N	3E
Cee Bee No. 198	A MC 79620	613	478	30	12½N	3E
Cee Bee No. 199	A MC 79621	613	479	30	12½N	3E
Cee Bee No. 200	A MC 79622	613	480	30	12½N	3E
Cee Bee No. 201	A MC 79623	613	481	30	12½N	3E
Cee Bee No. 202	A MC 79624	613	482	30	12½N	3E
Cee Bee No. 203 Amended	A MC 79625	634	178	20	12½N	3E
Cee Bee No. 204 Amended	A MC 79626	634	179	20	12½N	3E
Cee Bee No. 205 Amended	A MC 79627	634	180	20	12½N	3E
Cee Bee No. 206 Amended	A MC 79628	634	181	20	12½N	3E
Cee Bee No. 207 Amended	A MC 79629	634	182	20	12½N	3E
Cee Bee No. 208 Amended	A MC 79630	634	183	20	12½N	3E
Cee Bee No. 209 Amended	A MC 79631	634	184	20	12½N	3E
Cee Bee No. 210 Amended	A MC 79632	623	185	20	12½N	3E
Cee Bee No. 211	A MC 79633	613	491	29	12½N	3E
Cee Bee No. 212	A MC 79634	613	492	29	12½N	3E
Cee Bee No. 213	A MC 79635	613	493	29	12½N	3E
Cee Bee No. 214	A MC 79636	613	494	29	12½N	3E
Cee Bee No. 215	A MC 79637	613	495	29	12½N	3E

DEC 17, 1981

10:00 A.M.

RECORDED

Claim Name	B. L. M. Serial No.	Recorded		Location Notice Posted (G&SRB&M)		
		Docket	Page	Section	Township	Range
Cee Bee No. 216	A MC 79638	613	496	29	12½N	3E
Cee Bee No. 217	A MC 79639	613	497	29	12½N	3E
Cee Bee No. 218	A MC 79640	613	498	29	12½N	3E
Cee Bee No. 219	A MC 79641	613	499	29	12½N	3E
Cee Bee No. 220	A MC 79642	613	500	29	12½N	3E
Cee Bee No. 221	A MC 79643	613	501	20	12½N	3E
Cee Bee No. 222	A MC 79644	613	502	20	12½N	3E
Cee Bee No. 223	A MC 79645	613	503	20	12½N	3E
Cee Bee No. 224	A MC 79646	613	504	20	12½N	3E
Cee Bee No. 225	A MC 79647	613	505	20	12½N	3E
Cee Bee No. 226	A MC 79648	613	506	20	12½N	3E
Cee Bee No. 227	A MC 79649	613	507	20	12½N	3E
Cee Bee No. 228	A MC 79650	613	508	20	12½N	3E
Cee Bee No. 229	A MC 79651	613	509	29	12½N	3E
Cee Bee No. 230	A MC 79652	613	510	29	12½N	3E
Cee Bee No. 231	A MC 79653	613	511	29	12½N	3E
Cee Bee No. 232	A MC 79654	613	512	29	12½N	3E
Cee Bee No. 233	A MC 79655	613	513	29	12½N	3E
Cee Bee No. 234	A MC 79656	613	514	29	12½N	3E
Cee Bee No. 235	A MC 79657	613	515	29	12½N	3E
Cee Bee No. 236	A MC 79658	613	516	29	12½N	3E
Cee Bee No. 237	A MC 79659	613	517	29	12½N	3E
Cee Bee No. 238	A MC 79660	613	518	29	12½N	3E
Cee Bee No. 239	A MC 79661	613	519	21	12½N	3E
Cee Bee No. 240	A MC 79662	613	520	21	12½N	3E
Cee Bee No. 241	A MC 79663	613	521	21	12½N	3E
Cee Bee No. 242	A MC 79664	613	522	21	12½N	3E
Cee Bee No. 243	A MC 79665	613	523	28	12½N	3E
Cee Bee No. 244	A MC 79666	613	524	28	12½N	3E
Cee Bee No. 245	A MC 79667	613	525	28	12½N	3E
Cee Bee No. 246	A MC 79668	613	526	28	12½N	3E
Cee Bee No. 247	A MC 79669	613	527	28	12½N	3E
Cee Bee No. 248	A MC 79670	613	528	29	13N	3E
Cee Bee No. 249	A MC 79671	613	529	29	13N	3E
Cee Bee No. 250	A MC 79672	613	530	29	13N	3E
Cee Bee No. 251	A MC 79673	613	531	29	13N	3E
Cee Bee No. 252	A MC 79674	613	532	32	13N	3E
Cee Bee No. 253	A MC 79675	613	533	32	13N	3E
Cee Bee No. 254	A MC 79676	613	534	32	13N	3E
Cee Bee No. 255	A MC 79677	613	535	32	13N	3E
Cee Bee No. 256	A MC 79678	613	536	32	13N	3E
Cee Bee No. 257	A MC 79679	613	537	32	13N	3E
Cee Bee No. 258	A MC 79680	613	538	32	13N	3E
Cee Bee No. 1 Fraction	A MC 79713	613	280	20	13N	3E
Cee Bee No. 2 Fraction	A MC 79714	613	281	20	13N	3E
Cee Bee No. 3 Fraction	A MC 79715	613	282	20	13N	3E
Copper Hill Fraction No. 1	A MC 79716	879	713	20	13N	3E
Dixie Lue No. 1	A MC 79717	282	67	30	13N	3E
Blue Bird No. 2	A MC 79718	282	68	31	13N	3E
Blue Bird No. 3	A MC 79719	282	69	31	13N	3E
Blue Bird No. 4	A MC 79720	282	70	30	13N	3E
Blue Bird No. 5	A MC 79721	282	71	30	13N	3E

Claim Name	B. L. M. Serial No.	Recorded		Location Notice Posted (G&SRB&M)		
		Docket	Page	Section	Township	Range
Blue Bird No. 6	A MC 79722✓	282	72	13	13N	4W
Blue Bird No. 7	A MC 79723✓	282	73	13	13N	4W
Annie	A MC 79724✓	152	243	20	13N	3E
Victoria No. 5 Amended	A MC 79725✓	499	113	21	13N	3E
Victoria No. 5-A Amended	A MC 79726✓	900	206	21	13N	3E
Victoria No. 8	A MC 79727✓	640	531	21	13N	3E
Victoria No. 8-A Amended	A MC 79728✓	875	99	21	13N	3E
Copper Broom Amended	A MC 79729✓	86	33	21	13N	3E
Copper Broom One Amended	A MC 79730✓	871	239	21	13N	3E
Vista X	A MC 79731✓	990	477	16	13N	3E

RECEIVED  
 B. L. WATZ STATE OFFICE  
 DEC 17, 1981  
 10:00 A.M.  
 PHOENIX, ARIZONA

That all of said mining claims are owned by the Phelps Dodge Corporation; that between August 3, 1981 and September 10, 1981 in excess of \$100.00 worth of work and improvements was done and performed for the benefit of each of the aforementioned claims. The work and improvements consisted of drilling performed by Joy Manufacturing Company, P. O. Box 360135 M, Pittsburgh, Pa. 15230; road work and drill site construction performed by D. Ballew Excavating, Box 25, Skull Valley, AZ 86338; engineering work performed by C. G. Rising, Bisbee, Arizona 85603.

Said labor was performed and improvements made at the expense of Phelps Dodge Corporation for the benefit of each and all of said mining claims comprising said contiguous groups as part of a general plan of exploration, improvements, and development, and they tend to explore, improve, and develop each and all of said mining claims. The amount expended for and the value of said labor and improvements is more than One Hundred Dollars (\$100.00) for each of the mining claims and at least said amount was allocated to each of the mining claims. Said expenditure was made in good faith for the purpose of exploring, improving, and developing said contiguous groups of mining claims, and was intended as annual labor and improvements for each and all of the above described unpatented lode mining claims for the assessment year ending at 12:00 o'clock Meridian, September 1, 1981.

*Keith J. Coke*

Keith J. Coke  
 Chief Geologist and Resident Agent  
 Copper Queen Branch  
 Phelps Dodge Corporation

RECEIVED  
 B. L. W. STATE OFFICE  
 DEC 17 1981  
 10:00 A.M.  
 PHOENIX, ARIZONA

STATE OF ARIZONA )  
 ) ss  
 COUNTY OF COCHISE)

The foregoing instrument was acknowledged before me this 19<sup>th</sup> day of November, 1981 by Keith J. Coke.

*Isabell J. McGregor*

My Commission expires:  
My Commission Expires Jan. 22, 1984



lead to 78902  
79732

WILLIAM A. EVANS [1907-1978]  
JOS. S. JENCKES, JR [1908-1970]

LAW OFFICES

DENISON KITCHEL  
RALPH J. LESTER  
OF COUNSEL

JOHN F. BOLAND, JR	JAMES M. BUSH
EDWARD C. LE BEAU	LESLIE T. JONES, JR.
BURTON M. APKER	STEPHEN W. POGSON
NEWMAN R. PORTER	WILLIAM H. JURY
ROBERT R. MILLS	FRED E. FERGUSON, JR
G. STARR ROUNDS	JERRY W. LAWSON
GARY H. FRY	JERRY L. HAGGARD
LEON D. BESS	F. PENDLETON GAINES III
LEX J. SMITH	ROBERT J. HACKETT
JAMES G. SPEER	ARNE M. ROVICK
DEAN C. SHORT II	JOSEPH R. HENTON
WILLIAM L. KURTZ	JERRY C. BONNETT
KENNETH W. REEVES III	AMY R. COY
WILLIAM G. FAIRBOURN	DAVID P. KIMBALL III
NATHAN R. NIEMUTH	ALVIN H. SHRAGO
BARRY J. DALE	JOHN W. MAIN, JR.
ANDREW S. FRIEDMAN	DON J. MINER
STANTON A. SHAFER	GREGORY L. MAST
WALTER W. KINGSBERY	DAVID J. OUIMETTE
RANDALL S. YAVITZ	M. DOUGLAS PETROFF-TOBLER
RICHARD L. SALLQUIST	STEVEN A. HIRSCH
BARBARA J. TORREZ	DARI S. HING
DANIEL L. MUCHOW	MARY LARUE COLLINS

*Evans, Kitchel & Jenckes, P.C.*

363 NORTH FIRST AVENUE  
PHOENIX, ARIZONA 85003  
(602) 262-8811

TWX-910 951-1368

TELECOPIER 602-262-8856

SCOTTSDALE OFFICE  
SUITE B-111

6991 EAST CAMELBACK ROAD  
SCOTTSDALE, ARIZONA 85251

December 17, 1981

*updated*  
*hp*

RECEIVED  
B. L. HAZ STATE OFFICE  
DEC 17 1981  
10:00 A.M.  
PHOENIX, ARIZONA

HAND DELIVERED

State Director, State Office  
Bureau of Land Management  
Department of the Interior  
2400 Valley Bank Center  
Phoenix, Arizona 85073

Re: Affidavit of Performance of Annual Labor  
for Assessment Year Ending September 1, 1981

Dear Mr. Director:

In accordance with Section 314 of the Federal Land Policy and Management Act of 1976 (43 U.S.C. §1744) and the regulations thereof, enclosed herewith for filing in your office is a copy of the Affidavit of Performance of Annual Labor for Assessment Year Ending September 1, 1981 covering the Zella and Zella A claim.

This claim was located by Phelps Dodge Corporation and is situated in the Bunker Hill Mining District, Pinal County, State of Arizona. Said Affidavit of Performance of Annual Labor was recorded in the official records of Pinal County, Arizona, in Book 1091, page 405.

Please stamp the enclosed copy of this letter and return it to me.

Very truly yours,

*David P. Kimball III*

David P. Kimball, III  
For EVANS, KITCHEL & JENCKES, P.C.

DPK:klk  
Enclosure  
cc w/ encl: K. J. Coke

DATE: 12/07/81

THE FOLLOWING RECORDED INSTRUMENTS ARE HEREWITH RETURNED TO YOU BY WILLIAM S. TRUMAN, PINAL COUNTY RECORDER:

NUMBER	WHEN RECORDED	CAPTION	FROM	TO
692923	1130 25NOV1981	LABOR	PHELPS DODGE	ZELLA & ZELLA

① 3.00

692923

1091-405

RECEIVED  
 B. L. M/AZ STATE OFFICE  
 DEC 17 1981  
 10:00 A.M.  
 PINAL COUNTY, ARIZONA

AFFIDAVIT OF LABOR PERFORMED AND IMPROVEMENTS MADE

STATE OF ARIZONA )  
 ) ss  
 COUNTY OF COCHISE)

Keith J. Coke being first duly sworn, deposes and says that he is a citizen of the United States and more than twenty-one (21) years of age, and resides in Bisbee, County of Cochise, State of Arizona, and is personally acquainted with the mining claim situated in the Bunker Hill Mining District, Pinal County, Arizona, the name and book and pages of record in the office of the County Recorder of Pinal County, Arizona of the notice of location whereof is as follows:

Claim Name	B. L. M. Serial No.	Recorded		Location Notice Posted (G&SRB&M)		
		Docket	Page	Section	Township	Range
Zella ) Same	A MC 79732	554	895	3	8S	18E
Zella A) claim		837	174			

Said mining claim is owned by the Phelps Dodge Corporation; that on July 17, 1981 at least \$100.00 worth of work and improvements was done and performed for the benefit of the claim. The work and improvements consisted of repair of roads and drill site and was performed by Virgil E. Mercer, Box 158, Mammoth, Arizona 85618.

Said expenditure was made in good faith for the purpose of improving, and developing said claim and was intended as annual labor and improvements for the assessment year ending at 12:00 o'clock Meridian, September 1, 1981.

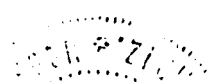
*Keith J. Coke*  
 Keith J. Coke  
 Chief Geologist and Resident Agent  
 Copper Queen Branch  
 Phelps Dodge Corporation

STATE OF ARIZONA )  
 ) ss  
 COUNTY OF COCHISE)

The foregoing instrument was acknowledged before me this 19<sup>th</sup> day of November, 1981 by Keith J. Coke.

*Tabell J. Mc Gregor*

My Commission expires:  
 My Commission Expires Jan. 11, 1982



WILLIAM A. EVANS [1907-1978]  
JOS. S. JENCKES, JR. [1908-1970]

LAW OFFICES

78902-79345  
79348  
79350-79732

DENISON KITCHEL  
OF COUNSEL

RALPH J. LESTER  
JAMES M. BUSH  
LESLIE T. JONES, JR.  
STEPHEN W. POGSON  
WILLIAM H. JURY  
FRED E. FERGUSON, JR.  
JERRY W. LAWSON  
GARY H. FRY  
LEON D. BESS  
LEX J. SMITH  
JAMES G. SPEER  
DEAN C. SHORT II  
WILLIAM L. KURTZ  
KENNETH W. REEVES III  
H. DAVID HEUMANN  
NATHAN R. NIEMUTH  
BARRY J. DALE  
ANDREW S. FRIEDMAN  
WILLIAM G. FAIRBOURN  
STANTON A. SHAFER  
MILTON K. HARSH  
WALTER W. KINGSBERRY  
RANDALL S. YAVITZ

JOHN F. BOLAND, JR.  
EDWARD C. LEBEAU  
BURTON M. APKER  
NEWMAN R. PORTER  
ROBERT R. MILLS  
G. STARR ROUNDS  
HAROLD J. BLISS, JR.  
JERRY L. HAGGARD  
F. PENDLETON GAINES III  
ROBERT J. HACKETT  
ARNE M. ROVICK  
JOSEPH P. HIENTON  
JERRY C. BONNETT  
AMY R. COY  
DAVID P. KIMBALL III  
ALVIN H. SHRAGO  
JOHN W. MAIN, JR.  
JOYCE Y. NEELEY  
DON J. MINER  
LINDA SHANNON HEUMANN  
GREGORY L. MAST  
DAVID J. OUIMETTE

*Evans, Kitchel & Jenckes, P.C.*

363 NORTH FIRST AVENUE  
PHOENIX, ARIZONA 85003  
(602) 262-8811

TWX-910 951-1368

TELECOPIER 602-262-8856

SCOTTSDALE OFFICE  
SUITE B-111  
6991 EAST CAMELBACK ROAD  
SCOTTSDALE, ARIZONA 85251

December 29, 1980

ARIZONA STATE OFFICE  
BU. LAND MANAGEMENT

DEC 30 1980

7:45 A.M.  
PHOENIX, ARIZONA

HAND DELIVERED

State Director, State Office  
Bureau of Land Management  
24th Floor  
Valley National Bank Plaza  
Phoenix, Arizona

Re: Affidavit of Labor Performed and  
Improvements Made for Assessment  
Year Ending September 1, 1980

Dear Sir:

In accordance with Section 314 of the Federal Land Policy and Management Act of 1976 (43 U.S.C. §1744), and the regulations thereof, enclosed herewith for filing with the BLM is a copy of the Affidavit of Labor Performed and Improvements Made for Assessment Year Ending September 1, 1980 which was recorded at Docket 1332, pages 448-456, records of Yavapai County, Arizona: V.I.H. 1 - 72, V.I.H. Fraction No. 1, Cee Bee No. 1 - 49, Cee Bee No. 52 - 258, Cee Bee No. 1 Fraction, Cee Bee No. 2 Fraction, Cee Bee No. 3 Fraction, Copper Hill Fraction No. 1, Dixie Lue No. 1, Blue Bird No. 2 - 7, Annie, Victoria No. 5 Amended - 8 Amended, Copper Broom Amended, Copper Broom One Amended, and Vista X.

Please file the enclosed notice and indicate your receipt of same by stamping the enclosed copy of this letter and returning it to the undersigned.

Very truly yours,

*David P. Kimball, III*

David P. Kimball, III  
For EVANS, KITCHEL & JENCKES, P.C.

*ack  
5-19-81  
af*

DPK:k1k  
Enclosures

*updated 7/23/81 DSD*



STATE OF ARIZONA )

COUNTY OF COCHISE)



550

Keith J. Coke, being first duly sworn, deposes and says that he is a citizen of the United States and more than twenty-one (21) years of age, and resides in Bisbee, County of Cochise, State of Arizona, and is personally acquainted with the mining claims situated in the Copper Basin Mining District, Yavapai County, Arizona, the names and docket and pages of record in the office of the County Recorder of Yavapai County, Arizona of the notices of location whereof are as follows:

ARIZONA STATE OFFICE  
BUREAU OF LAND MANAGEMENT

DEC 30 1980

7:45 AM  
PHOENIX, ARIZONA  
Location Notice Posted  
(G&SRB&M)

Claim Name	B. L. M. Serial No.	Recorded		Location Notice Posted (G&SRB&M)		
		Docket	Page	Section	Township	Range
S.K.V. No. 1	A MC 78902	613	540	24	13N	4W
S.K.V. No. 1-A	A MC 79130	787	695	24	13N	4W
S.K.V. No. 2	A MC 78903	613	541	24	13N	4W
S.K.V. No. 2-A	A MC 79131	787	696	24	13N	4W
S.K.V. No. 3	A MC 78904	613	542	24	13N	4W
S.K.V. No. 3-A	A MC 79132	787	697	24	13N	4W
S.K.V. No. 4	A MC 78905	613	543	24	13N	4W
S.K.V. No. 4-A	A MC 79133	787	698	24	13N	4W
S.K.V. No. 5	A MC 78906	613	544	24	13N	4W
S.K.V. No. 5-A	A MC 79134	787	699	24	13N	4W
S.K.V. No. 6	A MC 78907	613	545	24	13N	4W
S.K.V. No. 6-A	A MC 79135	787	700	24	13N	4W
S.K.V. No. 7	A MC 78908	613	546	24	13N	4W
S.K.V. No. 7-A	A MC 79136	787	701	24	13N	4W
S.K.V. No. 8	A MC 78909	613	547	24	13N	4W
S.K.V. No. 8-A	A MC 79137	787	702	24	13N	4W
S.K.V. No. 9	A MC 78910	613	548	24	13N	4W
S.K.V. No. 9-A	A MC 79138	787	703	24	13N	4W
S.K.V. No. 10	A MC 78911	613	549	24	13N	4W
S.K.V. No. 10-A	A MC 79139	787	704	24	13N	4W
S.K.V. No. 11	A MC 78912	613	550	24	13N	4W
S.K.V. No. 11-A	A MC 79140	787	705	24	13N	4W
S.K.V. No. 12	A MC 78913	613	551	24	13N	4W
S.K.V. No. 12-A	A MC 79141	787	706	24	13N	4W
S.K.V. No. 13	A MC 78914	613	552	24	13N	4W
S.K.V. No. 13-A	A MC 79142	787	707	24	13N	4W
S.K.V. No. 14	A MC 78915	613	553	24	13N	4W
S.K.V. No. 14-A	A MC 79143	787	708	24	13N	4W
S.K.V. No. 15	A MC 78916	613	554	24	13N	4W
S.K.V. No. 15-A	A MC 79144	787	709	24	13N	4W
S.K.V. No. 16	A MC 78917	613	555	24	13N	4W
S.K.V. No. 16-A	A MC 79145	787	710	24	13N	4W
S.K.V. No. 17	A MC 78918	613	556	24	13N	4W
S.K.V. No. 17-A	A MC 79146	787	711	24	13N	4W
S.K.V. No. 18	A MC 78919	613	557	24	13N	4W
S.K.V. No. 18-A	A MC 79147	787	712	24	13N	4W
S.K.V. No. 19	A MC 78920	613	558	24	13N	4W
S.K.V. No. 19-A	A MC 79148	787	713	24	13N	4W
S.K.V. No. 20	A MC 78921	613	559	24	13N	4W
S.K.V. No. 20-A	A MC 79149	787	714	24	13N	4W
S.K.V. No. 21	A MC 78922	613	560	24	13N	4W
S.K.V. No. 21-A	A MC 79150	787	715	24	13N	4W
S.K.V. No. 22	A MC 78923	613	561	24	13N	4W
S.K.V. No. 22-A	A MC 79151	787	716	24	13N	4W
S.K.V. No. 23	A MC 78924	613	562	24	13N	4W
S.K.V. No. 23-A	A MC 79152	787	717	24	13N	4W
S.K.V. No. 24	A MC 78925	613	563	24	13N	4W
S.K.V. No. 24-A	A MC 79153	787	718	24	13N	4W
S.K.V. No. 25	A MC 78926	613	564	24	13N	4W
S.K.V. No. 25-A	A MC 79154	787	719	24	13N	4W
S.K.V. No. 26	A MC 78927	613	565	24	13N	4W
S.K.V. No. 26-A	A MC 79155	787	720	24	13N	4W
S.K.V. No. 27	A MC 78928	613	566	24	13N	4W
S.K.V. No. 27-A	A MC 79156	787	721	24	13N	4W

I do hereby certify that the within instrument was filed and recorded at the request of

*Phelps Dodge Corp*  
457-466/100

on NCT 2 0'80 - 10 00 AM o'clock

Book 1332 Official Records Page

Records of Yavapai County, Arizona. WITNESS my hand and official seal the day and year first above written.

PATSY C. JENNEY, County Recorder

By *Marilyn*

ARIZONA STATE OFFICE  
MANAGEMENT

AFFIDAVIT OF LABOR PERFORMED AND IMPROVEMENTS MADE

DEC 30 1980

STATE OF ARIZONA )

ss

COUNTY OF COCHISE)



7:45 A.M.  
PHOENIX, ARIZONA

Keith J. Coke, being first duly sworn, deposes and says that he is a citizen of the United States and more than twenty-one (21) years of age, and resides in Bisbee, County of Cochise, State of Arizona, and is personally acquainted with the mining claims situated in the Copper Basin Mining District, Yavapai County, Arizona, the names and docket numbers and pages of record in the office of the County Recorder of Yavapai County, Arizona of the notices of location whereof are as follows:

Claim Name	B. L. M. Serial No.	Recorded		Location Notice Posted (G&SRB&M)		
		Docket	Page	Section	Township	Range
S.K.V. No. 1	A MC 78902	613	540	24	13N	4W
S.K.V. No. 1-A	A MC 79130	787	695	24	13N	4W
S.K.V. No. 2	A MC 78903	613	541	24	13N	4W
S.K.V. No. 2-A	A MC 79131	787	696	24	13N	4W
S.K.V. No. 3	A MC 78904	613	542	24	13N	4W
S.K.V. No. 3-A	A MC 79132	787	697	24	13N	4W
S.K.V. No. 4	A MC 78905	613	543	24	13N	4W
S.K.V. No. 4-A	A MC 79133	787	698	24	13N	4W
S.K.V. No. 5	A MC 78906	613	544	24	13N	4W
S.K.V. No. 5-A	A MC 79134	787	699	24	13N	4W
S.K.V. No. 6	A MC 78907	613	545	24	13N	4W
S.K.V. No. 6-A	A MC 79135	787	700	24	13N	4W
S.K.V. No. 7	A MC 78908	613	546	24	13N	4W
S.K.V. No. 7-A	A MC 79136	787	701	24	13N	4W
S.K.V. No. 8	A MC 78909	613	547	24	13N	4W
S.K.V. No. 8-A	A MC 79137	787	702	24	13N	4W
S.K.V. No. 9	A MC 78910	613	548	24	13N	4W
S.K.V. No. 9-A	A MC 79138	787	703	24	13N	4W
S.K.V. No. 10	A MC 78911	613	549	24	13N	4W
S.K.V. No. 10-A	A MC 79139	787	704	24	13N	4W
S.K.V. No. 11	A MC 78912	613	550	24	13N	4W
S.K.V. No. 11-A	A MC 79140	787	705	24	13N	4W
S.K.V. No. 12	A MC 78913	613	551	24	13N	4W
S.K.V. No. 12-A	A MC 79141	787	706	24	13N	4W
S.K.V. No. 13	A MC 78914	613	552	24	13N	4W
S.K.V. No. 13-A	A MC 79142	787	707	24	13N	4W
S.K.V. No. 14	A MC 78915	613	553	24	13N	4W
S.K.V. No. 14-A	A MC 79143	787	708	24	13N	4W
S.K.V. No. 15	A MC 78916	613	554	24	13N	4W
S.K.V. No. 15-A	A MC 79144	787	709	24	13N	4W
S.K.V. No. 16	A MC 78917	613	555	24	13N	4W
S.K.V. No. 16-A	A MC 79145	787	710	24	13N	4W
S.K.V. No. 17	A MC 78918	613	556	24	13N	4W
S.K.V. No. 17-A	A MC 79146	787	711	24	13N	4W
S.K.V. No. 18	A MC 78919	613	557	24	13N	4W
S.K.V. No. 18-A	A MC 79147	787	712	24	13N	4W
S.K.V. No. 19	A MC 78920	613	558	24	13N	4W
S.K.V. No. 19-A	A MC 79148	787	713	24	13N	4W
S.K.V. No. 20	A MC 78921	613	559	24	13N	4W
S.K.V. No. 20-A	A MC 79149	787	714	24	13N	4W
S.K.V. No. 21	A MC 78922	613	560	24	13N	4W
S.K.V. No. 21-A	A MC 79150	787	715	24	13N	4W
S.K.V. No. 22	A MC 78923	613	561	24	13N	4W
S.K.V. No. 22-A	A MC 79151	787	716	24	13N	4W
S.K.V. No. 23	A MC 78924	613	562	24	13N	4W
S.K.V. No. 23-A	A MC 79152	787	717	24	13N	4W
S.K.V. No. 24	A MC 78925	613	563	24	13N	4W
S.K.V. No. 24-A	A MC 79153	787	718	24	13N	4W
S.K.V. No. 25	A MC 78926	613	564	24	13N	4W
S.K.V. No. 25-A	A MC 79154	787	719	24	13N	4W
S.K.V. No. 26	A MC 78927	613	565	24	13N	4W

DEC 30 1980

7:45 A.M.  
PHOENIX, ARIZONA

Claim Name	B. L. M. Serial No.	Recorded		Location Notice Posted (G&SRB&M)		
		Docket	Page	Section	Township	Range
S.K.V. No. 28	A MC 78929	613	567	24	13N	4W
S.K.V. No. 28-A	A MC 79157	787	722	24	13N	4W
S.K.V. No. 29	A MC 78930	613	568	24	13N	4W
S.K.V. No. 29-A	A MC 79158	787	723	24	13N	4W
S.K.V. No. 30	A MC 78931	613	569	24	13N	4W
S.K.V. No. 30-A	A MC 79159	787	724	24	13N	4W
S.K.V. No. 31	A MC 78932	613	570	24	13N	4W
S.K.V. No. 31-A	A MC 79160	787	725	24	13N	4W
S.K.V. No. 32	A MC 78933	613	571	24	13N	4W
S.K.V. No. 32-A	A MC 79161	787	726	24	13N	4W
S.K.V. No. 33	A MC 78934	613	572	24	13N	4W
S.K.V. No. 33-A	A MC 79162	787	727	24	13N	4W
S.K.V. No. 34	A MC 78935	613	573	24	13N	4W
S.K.V. No. 34-A	A MC 79163	787	728	24	13N	4W
S.K.V. No. 35	A MC 78936	613	574	24	13N	4W
S.K.V. No. 35-A	A MC 79164	787	728	24	13N	4W
S.K.V. No. 36	A MC 78937	613	575	24	13N	4W
S.K.V. No. 36-A	A MC 79165	787	729	24	13N	4W
S.K.V. No. 37	A MC 78938	613	576	24	13N	4W
S.K.V. No. 37-A	A MC 79166	787	730	24	13N	4W
S.K.V. No. 38	A MC 78939	613	577	24	13N	4W
S.K.V. No. 38-A	A MC 79167	787	731	24	13N	4W
S.K.V. No. 39	A MC 78940	613	578	24	13N	4W
S.K.V. No. 39-A	A MC 79168	787	732	24	13N	4W
S.K.V. No. 40	A MC 78941	613	579	24	13N	4W
S.K.V. No. 40-A	A MC 79169	787	733	24	13N	4W
S.K.V. No. 41	A MC 78942	613	580	24	13N	4W
S.K.V. No. 41-A	A MC 79170	787	734	24	13N	4W
S.K.V. No. 42	A MC 78943	613	581	24	13N	4W
S.K.V. No. 42-A	A MC 79171	787	735	24	13N	4W
S.K.V. No. 43	A MC 78944	613	582	24	13N	4W
S.K.V. No. 43-A	A MC 79172	787	736	24	13N	4W
S.K.V. No. 44	A MC 78945	613	583	24	13N	4W
S.K.V. No. 44-A	A MC 79173	787	737	24	13N	4W
S.K.V. No. 45	A MC 78946	613	584	24	13N	4W
S.K.V. No. 45-A	A MC 79174	787	737	24	13N	4W
S.K.V. No. 46	A MC 78947	613	585	24	13N	4W
S.K.V. No. 46-A	A MC 79175	787	738	24	13N	4W
S.K.V. No. 47	A MC 78948	613	586	24	13N	4W
S.K.V. No. 47-A	A MC 79176	787	739	24	13N	4W
S.K.V. No. 48	A MC 78949	613	587	24	13N	4W
S.K.V. No. 48-A	A MC 79177	787	740	24	13N	4W
S.K.V. No. 49	A MC 78950	613	588	24	13N	4W
S.K.V. No. 49-A	A MC 79178	787	741	24	13N	4W
S.K.V. No. 50	A MC 78951	613	589	24	13N	4W
S.K.V. No. 50-A	A MC 79179	787	742	24	13N	4W
S.K.V. No. 51	A MC 78952	613	590	24	13N	4W
S.K.V. No. 51-A	A MC 79180	787	743	24	13N	4W
S.K.V. No. 52	A MC 78953	613	591	24	13N	4W
S.K.V. No. 52-A	A MC 79181	787	744	24	13N	4W
S.K.V. No. 53	A MC 78954	613	592	24	13N	4W
S.K.V. No. 53-A	A MC 79182	787	745	24	13N	4W
S.K.V. No. 54	A MC 78955	613	593	24	13N	4W
S.K.V. No. 54-A	A MC 79183	787	746	24	13N	4W

DEC 30 1980

7:45 A.M.  
 PHOENIX, ARIZONA

Claim Name	B. L. M. Serial No.	Recorded		Location Notice Posted (G&SRB&M)		
		Docket	Page	Section	Township	Range
S.K.V. No. 55	A MC 78956	613	594	23	13N	4W
S.K.V. No. 55-A	A MC 79184	787	747	23	13N	4W
S.K.V. No. 56	A MC 78957	613	595	23	13N	4W
S.K.V. No. 56-A	A MC 79185	787	748	23	13N	4W
S.K.V. No. 57	A MC 78958	613	596	23	13N	4W
S.K.V. No. 57-A	A MC 79186	787	749	23	13N	4W
S.K.V. No. 58	A MC 78959	613	597	23	13N	4W
S.K.V. No. 58-A	A MC 79187	787	750	23	13N	4W
S.K.V. No. 59	A MC 78960	613	598	23	13N	4W
S.K.V. No. 59-A	A MC 79188	787	751	23	13N	4W
S.K.V. No. 60	A MC 78961	613	599	23	13N	4W
S.K.V. No. 60-A	A MC 79189	787	752	23	13N	4W
S.K.V. No. 61	A MC 78962	613	600	23	13N	4W
S.K.V. No. 61-A	A MC 79190	787	753	23	13N	4W
S.K.V. No. 62	A MC 78963	613	601	23	13N	4W
S.K.V. No. 62-A	A MC 79191	787	754	23	13N	4W
S.K.V. No. 63	A MC 78964	613	602	23	13N	4W
S.K.V. No. 63-A	A MC 79192	787	755	23	13N	4W
S.K.V. No. 64	A MC 78965	613	603	23	13N	4W
S.K.V. No. 64-A	A MC 79193	787	756	23	13N	4W
S.K.V. No. 97	A MC 78966	613	636	25	13N	4W
S.K.V. No. 97-A	A MC 79194	778	659	25	13N	4W
S.K.V. No. 98	A MC 78967	613	637	25	13N	4W
S.K.V. No. 98-A	A MC 79195	778	660	25	13N	4W
S.K.V. No. 99	A MC 78968	613	638	25	13N	4W
S.K.V. No. 99-A	A MC 79196	778	661	25	13N	4W
S.K.V. No. 100	A MC 78969	613	639	25	13N	4W
S.K.V. No. 100-A	A MC 79197	778	662	25	13N	4W
S.K.V. No. 101	A MC 78970	613	640	25	13N	4W
S.K.V. No. 101-A	A MC 79198	778	663	25	13N	4W
S.K.V. No. 102	A MC 78971	613	641	25	13N	4W
S.K.V. No. 102-A	A MC 79199	778	664	25	13N	4W
S.K.V. No. 103	A MC 78972	613	642	25	13N	4W
S.K.V. No. 103-A	A MC 79200	778	665	25	13N	4W
S.K.V. No. 104	A MC 78973	613	643	25	13N	4W
S.K.V. No. 104-A	A MC 79201	778	666	25	13N	4W
S.K.V. No. 105	A MC 78974	613	644	25	13N	4W
S.K.V. No. 105-A	A MC 79202	778	667	25	13N	4W
S.K.V. No. 106	A MC 78975	613	645	25	13N	4W
S.K.V. No. 106-A	A MC 79203	778	668	25	13N	4W
S.K.V. No. 107	A MC 78976	613	646	25	13N	4W
S.K.V. No. 107-A	A MC 79204	778	669	25	13N	4W
S.K.V. No. 108	A MC 78977	613	647	25	13N	4W
S.K.V. No. 108-A	A MC 79205	778	670	25	13N	4W
S.K.V. No. 109	A MC 78978	613	648	25	13N	4W
S.K.V. No. 109-A	A MC 79206	779	459	25	13N	4W
S.K.V. No. 110	A MC 78979	613	649	25	13N	4W
S.K.V. No. 110-A	A MC 79207	779	460	25	13N	4W
S.K.V. No. 111	A MC 78980	613	650	25	13N	4W
S.K.V. No. 111-A	A MC 79208	779	461	25	13N	4W
S.K.V. No. 112	A MC 78981	613	651	25	13N	4W
S.K.V. No. 112-A	A MC 79209	779	462	25	13N	4W

DEC 30 1980

7:45 A.M.  
PHOENIX, ARIZONA

Location Notice Posted  
(G&SRB&M)

Claim Name	B. L. M. Serial No.	Recorded		Location Notice Posted (G&SRB&M)		
		Docket	Page	Section	Township	Range
S.K.V. No. 113	A MC 78982	613	652	25	13N	4W
S.K.V. No. 113-A	A MC 79210	787	647	25	13N	4W
S.K.V. No. 114	A MC 78983	613	653	25	13N	4W
S.K.V. No. 114-A	A MC 79211	787	648	25	13N	4W
S.K.V. No. 115	A MC 78984	613	654	25	13N	4W
S.K.V. No. 115-A	A MC 79212	787	649	25	13N	4W
S.K.V. No. 116	A MC 78985	613	654-A	25	13N	4W
S.K.V. No. 116-A	A MC 79213	787	650	25	13N	4W
S.K.V. No. 117	A MC 78986	613	655	25	13N	4W
S.K.V. No. 117-A	A MC 79214	787	651	25	13N	4W
S.K.V. No. 118	A MC 78987	613	656	25	13N	4W
S.K.V. No. 118-A	A MC 79215	787	652	25	13N	4W
S.K.V. No. 119	A MC 78988	613	657	25	13N	4W
S.K.V. No. 119-A	A MC 79216	787	653	25	13N	4W
S.K.V. No. 120	A MC 78989	613	658	25	13N	4W
S.K.V. No. 120-A	A MC 79217	787	654	25	13N	4W
S.K.V. No. 121	A MC 78990	613	659	25	13N	4W
S.K.V. No. 121-A	A MC 79218	787	655	25	13N	4W
S.K.V. No. 122	A MC 78991	613	660	25	13N	4W
S.K.V. No. 122-A	A MC 79219	787	656	25	13N	4W
S.K.V. No. 123	A MC 78992	613	661	25	13N	4W
S.K.V. No. 123-A	A MC 79220	787	657	25	13N	4W
S.K.V. No. 124	A MC 78993	613	662	25	13N	4W
S.K.V. No. 124-A	A MC 79221	787	658	25	13N	4W
S.K.V. No. 125	A MC 78994	613	663	25	13N	4W
S.K.V. No. 125-A	A MC 79222	787	659	25	13N	4W
S.K.V. No. 126	A MC 78995	613	664	25	13N	4W
S.K.V. No. 126-A	A MC 79223	787	660	25	13N	4W
S.K.V. No. 127	A MC 78996	613	665	25	13N	4W
S.K.V. No. 127-A	A MC 79224	787	661	25	13N	4W
S.K.V. No. 128	A MC 78997	613	666	25	13N	4W
S.K.V. No. 128-A	A MC 79225	787	662	25	13N	4W
S.K.V. No. 129	A MC 78998	613	667	26	13N	4W
S.K.V. No. 129-A	A MC 79226	779	463	26	13N	4W
S.K.V. No. 130	A MC 78999	613	668	26	13N	4W
S.K.V. No. 130-A	A MC 79227	779	464	26	13N	4W
S.K.V. No. 131	A MC 79000	613	669	26	13N	4W
S.K.V. No. 131-A	A MC 79228	779	465	26	13N	4W
S.K.V. No. 132	A MC 79001	613	670	26	13N	4W
S.K.V. No. 132-A	A MC 79229	779	466	26	13N	4W
S.K.V. No. 133	A MC 79002	613	671	26	13N	4W
S.K.V. No. 133-A	A MC 79230	779	467	26	13N	4W
S.K.V. No. 134	A MC 79003	613	672	26	13N	4W
S.K.V. No. 134-A	A MC 79231	779	468	26	13N	4W
S.K.V. No. 135	A MC 79004	613	673	26	13N	4W
S.K.V. No. 135-A	A MC 79232	779	469	26	13N	4W
S.K.V. No. 136	A MC 79005	613	674	26	13N	4W
S.K.V. No. 136-A	A MC 79233	779	470	26	13N	4W

DEC 30 1980

7:45 A.M.  
PHOENIX, ARIZONA

Claim Name	B. L. M. Serial No.	Recorded		Location Notice Posted (G&SRB&M)		
		Docket	Page	Section	Township	Range
S.K.V. No. 137	A MC 79006	613	675	26	13N	4W
S.K.V. No. 137-A Amended	A MC 79234	779	471	26	13N	4W
S.K.V. No. 137-B	A MC 79342	848	781	26	13N	4W
S.K.V. No. 138	A MC 79007	613	676	26	13N	4W
S.K.V. No. 138-A Amended	A MC 79235	848	782	26	13N	4W
S.K.V. No. 138-B	A MC 79343	848	783	26	13N	4W
S.K.V. No. 139	A MC 79008	613	677	26	13N	4W
S.K.V. No. 139-A	A MC 79236	779	473	26	13N	4W
S.K.V. No. 140	A MC 79009	613	678	26	13N	4W
S.K.V. No. 140-A	A MC 79237	779	474	26	13N	4W
S.K.V. No. 141	A MC 79010	613	679	26	13N	4W
S.K.V. No. 141-A	A MC 79238	779	475	26	13N	4W
S.K.V. No. 142	A MC 79011	613	680	26	13N	4W
S.K.V. No. 142-A	A MC 79239	779	476	26	13N	4W
S.K.V. No. 143	A MC 79012	613	681	26	13N	4W
S.K.V. No. 143-A Amended	A MC 79240	848	784	26	13N	4W
S.K.V. No. 143-B	A MC 79344	848	785	26	13N	4W
S.K.V. No. 144	A MC 79013	613	682	26	13N	4W
S.K.V. No. 144-A	A MC 79241	779	478	26	13N	4W
S.K.V. No. 145	A MC 79014	613	683	26	13N	4W
S.K.V. No. 145-A	A MC 79242	613	582	26	13N	4W
S.K.V. No. 146	A MC 79015	613	684	26	13N	4W
S.K.V. No. 146-A	A MC 79243	787	583	26	13N	4W
S.K.V. No. 147	A MC 79016	613	685	26	13N	4W
S.K.V. No. 147-A	A MC 79244	787	584	26	13N	4W
S.K.V. No. 148	A MC 79017	613	686	26	13N	4W
S.K.V. No. 148-A	A MC 79245	787	585	26	13N	4W
S.K.V. No. 149	A MC 79018	613	687	26	13N	4W
S.K.V. No. 149-A	A MC 79246	787	587	26	13N	4W
S.K.V. No. 150	A MC 79019	613	688	26	13N	4W
S.K.V. No. 150-A	A MC 79247	787	588	26	13N	4W
S.K.V. No. 151	A MC 79020	613	689	26	13N	4W
S.K.V. No. 151-A	A MC 79248	787	589	26	13N	4W
S.K.V. No. 152	A MC 79021	613	690	26	13N	4W
S.K.V. No. 152-A	A MC 79249	787	590	26	13N	4W
S.K.V. No. 153	A MC 79022	613	691	26	13N	4W
S.K.V. No. 153-A	A MC 79250	787	591	26	13N	4W
S.K.V. No. 154	A MC 79023	613	692	26	13N	4W
S.K.V. No. 154-A Amended	A MC 79251	848	786	26	13N	4W
S.K.V. No. 154-B	A MC 79345	787	593	26	13N	4W
S.K.V. No. 155	A MC 79024	613	694	26	13N	4W
S.K.V. No. 155-A	A MC 79252	787	593	26	13N	4W
S.K.V. No. 156	A MC 79025	613	694	26	13N	4W
S.K.V. No. 156-A	A MC 79253	787	594	26	13N	4W
S.K.V. No. 157	A MC 79026	613	695	26	13N	4W
S.K.V. No. 157-A	A MC 79254	787	595	26	13N	4W
S.K.V. No. 158	A MC 79027	613	696	26	13N	4W
S.K.V. No. 158-A	A MC 79255	787	596	26	13N	4W
S.K.V. No. 159	A MC 79028	613	697	26	13N	4W
S.K.V. No. 159-A	A MC 79256	787	597	26	13N	4W

DEC 30 1980

7:45 A.M.  
PHOENIX, ARIZONA

Claim Name	B. L. M. Serial No.	Recorded		Location Notice Posted (G&SRB&M)		
		Docket	Page	Section	Township	Range
S.K.V. No. 160	A MC 79029	613	698	26	13N	4W
S.K.V. No. 160-A	A MC 79257	787	598	26	13N	4W
S.K.V. No. 161	A MC 79030	613	699	27	31N	4W
S.K.V. No. 161-A	A MC 79258	778	671	27	13N	4W
S.K.V. No. 162	A MC 79031	613	700	27	13N	4W
S.K.V. No. 162-A	A MC 79259	778	672	27	13N	4W
S.K.V. No. 163	A MC 79032	613	701	27	13N	4W
S.K.V. No. 163-A	A MC 79260	778	673	27	13N	4W
S.K.V. No. 164	A MC 79033	613	702	27	13N	4W
S.K.V. No. 164-A	A MC 79261	778	674	27	13N	4W
S.K.V. No. 165	A MC 79034	613	703	27	13N	4W
S.K.V. No. 165-A	A MC 79262	778	675	27	13N	4W
S.K.V. No. 166	A MC 79035	613	704	27	13N	4W
S.K.V. No. 166-A	A MC 79263	778	676	27	13N	4W
S.K.V. No. 167	A MC 79036	613	705	27	13N	4W
S.K.V. No. 167-A	A MC 79264	778	677	27	13N	4W
S.K.V. No. 168	A MC 79037	613	706	27	13N	4W
S.K.V. No. 168-A	A MC 79265	778	678	27	13N	4W
S.K.V. No. 169	A MC 79038	613	707	27	13N	4W
S.K.V. No. 169-A	A MC 79266	787	599	27	13N	4W
S.K.V. No. 170	A MC 79039	613	708	27	13N	4W
S.K.V. No. 170-A	A MC 79267	787	600	27	13N	4W
S.K.V. No. 171	A MC 79040	613	709	27	13N	4W
S.K.V. No. 171-A	A MC 79268	787	601	27	13N	4W
S.K.V. No. 172	A MC 79041	613	710	27	13N	4W
S.K.V. No. 172-A	A MC 79269	787	602	27	13N	4W
S.K.V. No. 173	A MC 79042	613	711	27	13N	4W
S.K.V. No. 173-A	A MC 79270	787	603	27	13N	4W
S.K.V. No. 174	A MC 79043	613	712	27	13N	4W
S.K.V. No. 174-A	A MC 79271	787	604	27	13N	4W
S.K.V. No. 175	A MC 79044	613	713	27	13N	4W
S.K.V. No. 175-A	A MC 79272	787	605	27	13N	4W
S.K.V. No. 176	A MC 79045	613	714	27	13N	4W
S.K.V. No. 176-A	A MC 79273	787	606	27	13N	4W
S.K.V. No. 177	A MC 79046	613	715	27	13N	4W
S.K.V. No. 177-A	A MC 79274	787	607	27	13N	4W
S.K.V. No. 178	A MC 79047	613	716	27	13N	4W
S.K.V. No. 178-A	A MC 79275	787	608	27	13N	4W
S.K.V. No. 179	A MC 79048	613	717	27	13N	4W
S.K.V. No. 179-A	A MC 79276	787	609	27	13N	4W
S.K.V. No. 180	A MC 79049	613	718	27	13N	4W
S.K.V. No. 180-A	A MC 79277	787	610	27	13N	4W
S.K.V. No. 181	A MC 79050	613	719	27	13N	4W
S.K.V. No. 181-A	A MC 79278	787	611	27	13N	4W
S.K.V. No. 182	A MC 79051	613	720	27	13N	4W
S.K.V. No. 182-A	A MC 79279	787	612	27	13N	4W
S.K.V. No. 183	A MC 79052	613	721	27	13N	4W
S.K.V. No. 183-A	A MC 79280	787	613	27	13N	4W
S.K.V. No. 184	A MC 79053	613	722	27	13N	4W
S.K.V. No. 184-A	A MC 79081 <sup>2</sup>	787	614	27	13N	4W
S.K.V. No. 185	A MC 79054	613	723	27	13N	4W
S.K.V. No. 185-A	A MC 79282	787	615	27	13N	4W

DEC 30 1980

7:45 A.M.  
PHOENIX, ARIZONA

Claim Name	B. L. M. Serial No.	Recorded		Location Notice Posted (G&SRB&M)		
		Docket	Page	Section	Township	Range
S.K.V. No. 186	A MC 79055	613	724	27	13N	4W
S.K.V. No. 186-A	A MC 79283	787	616	27	13N	4W
S.K.V. No. 187	A MC 79056	613	725	27	13N	4W
S.K.V. No. 187 A	A MC 79284	787	617	27	13N	4W
S.K.V. No. 188	A MC 79057	613	726	27	13N	4W
S.K.V. No. 188-A	A MC 79285	787	618	27	13N	4W
S.K.V. No. 189	A MC 79058	613	727	27	13N	4W
S.K.V. No. 189-A	A MC 79286	787	619	27	13N	4W
S.K.V. No. 190	A MC 79059	613	728	27	13N	4W
S.K.V. No. 190-A	A MC 79287	787	620	27	13N	4W
S.K.V. No. 191	A MC 79060	613	729	27	13N	4W
S.K.V. No. 191-A	A MC 79288	787	621	27	13N	4W
S.K.V. No. 192	A MC 79061	613	730	27	13N	4W
S.K.V. No. 192-A	A MC 79289	787	622	27	13N	4W
S.K.V. No. 193	A MC 79062	613	731	28	13N	4W
S.K.V. No. 193-A	A MC 79290	787	623	28	13N	4W
S.K.V. No. 194	A MC 79063	613	732	28	13N	4W
S.K.V. No. 194-A	A MC 79291	787	624	28	13N	4W
S.K.V. No. 195	A MC 79064	613	733	28	13N	4W
S.K.V. No. 195-A	A MC 79292	787	625	28	13N	4W
S.K.V. No. 196	A MC 79065	613	734	28	13N	4W
S.K.V. No. 196-A	A MC 79293	787	626	28	13N	4W
S.K.C. No. 197	A MC 79066	613	735	28	13N	4W
S.K.V. No. 197-A	A MC 79294	787	627	28	13N	4W
S.K.V. No. 198	A MC 79067	613	736	28	13N	4W
S.K.V. No. 198-A	A MC 79295	787	628	28	13N	4W
S.K.V. No. 199	A MC 79068	613	737	28	13N	4W
S.K.V. No. 199-A	A MC 79296	787	629	28	13N	4W
S.K.V. No. 200	A MC 79069	613	738	28	13N	4W
S.K.V. No. 200-A	A MC 79297	787	630	28	13N	4W
S.K.V. No. 201	A MC 79070	613	739	28	13N	4W
S.K.V. No. 201-A	A MC 79298	787	631	28	13N	4W
S.K.V. No. 202	A MC 79071	613	740	28	13N	4W
S.K.V. No. 202-A	A MC 79299	787	632	28	13N	4W
S.K.V. No. 203	A MC 79072	613	741	28	13N	4W
S.K.V. No. 203-A	A MC 79300	787	633	28	13N	4W
S.K.V. No. 204	A MC 79073	613	742	28	13N	4W
S.K.V. No. 204-A	A MC 79301	787	634	28	13N	4W
S.K.V. No. 205	A MC 79074	613	743	28	13N	4W
S.K.V. No. 205-A	A MC 79302	787	635	28	13N	4W
S.K.V. No. 206	A MC 79075	613	744	28	13N	4W
S.K.V. No. 206-A	A MC 79303	787	636	28	13N	4W
S.K.V. No. 207	A MC 79076	613	745	28	13N	4W
S.K.V. No. 207-A	A MC 79304	787	637	28	13N	4W
S.K.V. No. 208	A MC 79077	613	746	28	13N	4W
S.K.V. No. 208-A	A MC 79305	787	638	28	13N	4W



DEC 30 1980

7:45 A.M.  
 PHOENIX, ARIZONA

Claim Name	B. L. M. Serial No.	Recorded		Location Notice Posted (G&SRB&M)		
		Docket	Page	Section	Township	Range
S.K.V. No. 264	A MC 79109	613	802	29	12½N	3W
S.K.V. No. 264-A	A MC 79329	794	170	29	12½N	3W
S.K.V. No. 301	A MC 79110	613	803	20	12½N	3W
S.K.V. No. 301-A	A MC 79330	794	171	20	12½N	3W
S.K.V. No. 302	A MC 79111	613	804	20	12½N	3W
S.K.V. No. 302-A	A MC 79331	794	172	20	12½N	3W
S.K.V. No. 303	A MC 79112	613	805	20	12½N	3W
S.K.V. No. 303-A	A MC 79332	794	173	20	12½N	3W
S.K.V. No. 304	A MC 79113	613	806	20	12½N	3W
S.K.V. No. 304-A	A MC 79333	794	174	20	12½N	3W
S.K.V. No. 305	A MC 79114	613	807	19	12½N	3W
S.K.V. No. 305-A	A MC 79334	794	175	19	12½N	3W
S.K.V. No. 306	A MC 79115	613	808	19	12½N	3W
S.K.V. No. 306-A	A MC 79335	794	176	19	12½N	3W
S.K.V. No. 307	A MC 79116	613	809	19	12½N	3W
S.K.V. No. 307-A	A MC 79336	794	177	19	12½N	3W
S.K.V. No. 308	A MC 79117	613	810	19	12½N	3W
S.K.V. No. 308-A	A MC 79337	794	178	19	12½N	3W
S.K.V. No. 309	A MC 79118	613	811	19	12½N	3W
S.K.V. No. 309-A	A MC 79338	794	179	19	12½N	3W
S.K.V. No. 310	A MC 79119	613	812	19	12½N	3W
S.K.V. No. 310-A	A MC 79339	794	180	19	12½N	3W
S.K.V. No. 311	A MC 79120	613	813	19	12½N	3W
S.K.V. No. 311-A	A MC 79340	794	181	19	12½N	3W
S.K.V. No. 312	A MC 79121	613	814	19	12½N	3W
S.K.V. No. 312-A	A MC 79341	794	182	19	12½N	3W
S.K.V. No. 313	A MC 79122	613	815	19	12½N	3W
S.K.V. No. 314	A MC 79123	613	816	19	12½N	3W
S.K.V. No. 315	A MC 79124	613	817	19	12½N	3W
S.K.V. No. 316	A MC 79125	613	818	19	12½N	3W
S.K.V. No. 317	A MC 79126	613	819	19	12½N	3W
S.K.V. No. 318 Amended	A MC 79127	634	189	19	12½N	3W
S.K.V. No. 319	A MC 79128	613	821	19	12½N	3W
S.K.V. No. 320	A MC 79129	613	822	19	12½N	3W

DEC 30 1980

7:45 A.M.  
PHOENIX, ARIZONA

Claim Name	B. L. M. Serial No.	Recorded		Location Notice Posted (G&SRB&M)		
		Docket	Page	Section	Township	Range
S.K.V. No. 217	A MC 79078	613	755	28	13N	4W
S.K.V. No. 217-A	A MC 79306	787	639	28	13N	4W
S.K.V. No. 218	A MC 79079	613	756	28	13N	4W
S.K.V. No. 218-A	A MC 79307	787	640	28	13N	4W
S.K.V. No. 219	A MC 79080	613	757	28	13N	4W
S.K.V. No. 219-A	A MC 79308	787	641	28	13N	4W
S.K.V. No. 220	A MC 79081	613	758	28	13N	4W
S.K.V. No. 220-A	A MC 79309	787	642	28	13N	4W
S.K.V. No. 221	A MC 79082	613	759	28	13N	4W
S.K.V. No. 221-A	A MC 79310	787	643	28	13N	4W
S.K.V. No. 222	A MC 79083	613	760	28	13N	4W
S.K.V. No. 222-A	A MC 79311	787	644	28	13N	4W
S.K.V. No. 223	A MC 79084	613	761	28	13N	4W
S.K.V. No. 223-A	A MC 79312	787	645	28	13N	4W
S.K.V. No. 224	A MC 79085	613	762	28	13N	4W
S.K.V. No. 224-A	A MC 79313	787	646	28	13N	4W
S.K.V. No. 241	A MC 79086	613	779	30	12½N	3W
S.K.V. No. 242	A MC 79087	613	780	30	12½N	3W
S.K.V. No. 243	A MC 79088	613	781	30	12½N	3W
S.K.V. No. 244	A MC 79089	613	782	30	12½N	3W
S.K.V. No. 245	A MC 79090	613	783	30	12½N	3W
S.K.V. No. 246	A MC 79091	613	784	30	12½N	3W
S.K.V. No. 247	A MC 79092	613	785	30	12½N	3W
S.K.V. No. 248	A MC 79093	613	786	30	12½N	3W
S.K.V. No. 249	A MC 79094	613	787	30	12½N	3W
S.K.V. No. 249-A	A MC 79314	794	155	30	12½N	3W
S.K.V. No. 250	A MC 79095	613	788	30	12½N	3W
S.K.V. No. 250-A	A MC 79315	794	156	30	12½N	3W
S.K.V. No. 251	A MC 79096	613	789	30	12½N	3W
S.K.V. No. 251-A	A MC 79316	794	157	30	12½N	3W
S.K.V. No. 252	A MC 79097	613	790	30	12½N	3W
S.K.V. No. 252-A	A MC 79317	794	158	30	12½N	3W
S.K.V. No. 253	A MC 79098	613	791	30	12½N	3W
S.K.V. No. 253-A	A MC 79318	794	159	30	12½N	3W
S.K.V. No. 254	A MC 79099	613	792	30	12½N	3W
S.K.V. No. 254-A	A MC 79319	794	160	30	12½N	3W
S.K.V. No. 255	A MC 79100	613	793	30	12½N	3W
S.K.V. No. 255-A	A MC 79320	794	161	30	12½N	3W
S.K.V. No. 256	A MC 79101	613	794	30	12½N	3W
S.K.V. No. 256-A	A MC 79321	794	162	30	12½N	3W
S.K.V. No. 257	A MC 79102	613	795	29	12½N	3W
S.K.V. No. 257-A	A MC 79322	794	163	29	12½N	3W
S.K.V. No. 258	A MC 79103	613	796	29	12½N	3W
S.K.V. No. 258-A	A MC 79323	794	164	29	12½N	3W
S.K.V. No. 259	A MC 79104	613	797	29	12½N	3W
S.K.V. No. 259-A	A MC 79324	794	165	29	12½N	3W
S.K.V. No. 260	A MC 79105	613	798	29	12½N	3W
S.K.V. No. 260-A	A MC 79325	794	166	29	12½N	3W
S.K.V. No. 261	A MC 79106	613	799	29	12½N	3W
S.K.V. No. 261-A	A MC 79326	794	167	29	12½N	3W
S.K.V. No. 262	A MC 79107	613	800	29	12½N	3W
S.K.V. No. 262-A	A MC 79327	794	168	29	12½N	3W
S.K.V. No. 263	A MC 79108	613	801	29	12½N	3W
S.K.V. No. 263-A	A MC 79328	794	169	29	12½N	3W

DEC 30 1980

7:45 A.M.  
PHOENIX, ARIZONA

That all of said mining claims are owned by the Phelps Dodge Corporation; that between September 8, 1979 and October 17, 1979 in excess of \$100.00 worth of work and improvements was done and performed for the benefit of each of the aforementioned claims. The work and improvements consisted of drilling performed by Perry Brothers Drilling Co., 2033 North Navajo Drive, Flagstaff, Arizona.

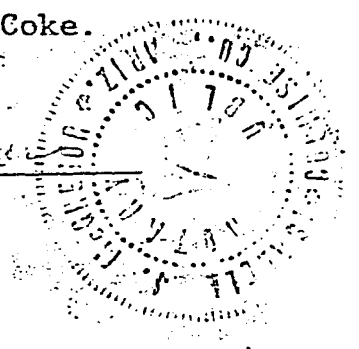
Said labor was performed and improvements made at the expense of Phelps Dodge Corporation for the benefit of each and all of said mining claims comprising said contiguous groups as part of a general plan of exploration, improvements, and development, and they tend to explore, improve, and develop each and all of said mining claims. The amount expended for and the value of said labor and improvements is more than One Hundred Dollars (\$100.00) for each of the mining claims and at least said amount was allocated to each of the mining claims. Said expenditure was made in good faith for the purpose of exploring, improving, and developing said contiguous groups of mining claims, and was intended as annual labor and improvements for each and all of the above described unpatented placer mining claims for the assessment year ending at 12:00 o'clock Meridian, September 1, 1980.

Keith J. Coke  
Keith J. Coke, Chief Geologist  
and Resident Agent  
Copper Queen Branch  
Phelps Dodge Corporation

STATE OF ARIZONA )  
                          ) ss  
COUNTY OF COCHISE)

The foregoing instrument was acknowledged before me this  
16th day of October, 1980 by Keith J. Coke.

Richard J. McCreary  
Notary Public



My Commission expires:

My Commission Expires Jan. 11, 1984

STATE OF ARIZONA )

ss

COUNTY OF COCHISE)



DEC 30 1980

7:45 A.M.

Keith J. Coke, being first duly sworn, deposes and says that he is a citizen of the United States and more than twenty-one (21) years of age, and resides in Bisbee, County of Cochise, State of Arizona, and is personally acquainted with the mining claims situated in the Copper Basin Mining District, Yavapai County, Arizona, the names and dockets and pages of record in the office of the County Recorder of Yavapai County, Arizona of the notices of location whereof are as follows:

Claim Name	B. L. M. Serial No.	Recorded		Location Notice Posted (G&SRB&M)		
		Docket	Page	Section	Township	Range
V.I.H. 1	A MC 79350	179	449	16	13N	3E
V.I.H. 2	A MC 79351	179	450	16	13N	3E
V.I.H. 3	A MC 79352	179	451	17	13N	3E
V.I.H. 4	A MC 79353	179	452	17	13N	3E
V.I.H. 5	A MC 79354	179	452	17	13N	3E
V.I.H. 6 Amended	A MC 79355	191	550	20	13N	3E
V.I.H. 7	A MC 79356	180	44	20	13N	3E
V.I.H. 8	A MC 79357	180	45	20	13N	3E
V.I.H. 9	A MC 79358	180	46	20	13N	3E
V.I.H. 10	A MC 79359	180	47	20	13N	3E
V.I.H. 11	A MC 79360	180	48	20	13N	3E
V.I.H. 12	A MC 79361	180	49	20	13N	3E
V.I.H. 13	A MC 79362	180	50	20	13N	3E
V.I.H. 14	A MC 79363	180	51	20	13N	3E
V.I.H. 15	A MC 79364	180	52	20	13N	3E
V.I.H. 16	A MC 79365	180	53	20	13N	3E
V.I.H. 17	A MC 79366	181	156	20	13N	3E
V.I.H. 18	A MC 79367	181	157	20	13N	3E
V.I.H. 19	A MC 79368	181	158	20	13N	3E
V.I.H. 20	A MC 79369	181	159	20	13N	3E
V.I.H. 21 Amended	A MC 79370	181	293	20	13N	3E
V.I.H. 22	A MC 79371	181	161	20	13N	3E
V.I.H. 23	A MC 79372	181	162	29	13N	3E
V.I.H. 24	A MC 79373	181	163	29	13N	3E
V.I.H. 25	A MC 79374	181	164	29	13N	3E
V.I.H. 26	A MC 79375	181	165	29	13N	3E
V.I.H. 27	A MC 79376	181	166	29	13N	3E
V.I.H. 28	A MC 79377	181	167	29	13N	3E
V.I.H. 29	A MC 79378	181	168	29	13N	3E
V.I.H. 30	A MC 79379	181	169	29	13N	3E
V.I.H. 31	A MC 79380	181	170	29	13N	3E
V.I.H. 32	A MC 79381	181	171	29	13N	3E
V.I.H. 33	A MC 79382	181	172	29	13N	3E
V.I.H. 34	A MC 79383	181	173	29	13N	3E
V.I.H. 35	A MC 79384	181	174	29	13N	3E
V.I.H. 36	A MC 79385	181	175	29	13N	3E
V.I.H. 37	A MC 79386	181	176	29	13N	3E
V.I.H. 38	A MC 79387	181	177	29	13N	3E
V.I.H. 39	A MC 79388	181	178	29	13N	3E
V.I.H. 40	A MC 79389	181	179	29	13N	3E
V.I.H. 41	A MC 79390	181	180	28	13N	3E
V.I.H. 42	A MC 79391	181	181	28	13N	3E
V.I.H. 43	A MC 79392	181	182	28	13N	3E
V.I.H. 44	A MC 79393	181	183	28	13N	3E
V.I.H. 45	A MC 79394	181	184	28	13N	3E
V.I.H. 46	A MC 79395	181	185	28	13N	3E
V.I.H. 47	A MC 79396	181	186	28	13N	3E
V.I.H. 48	A MC 79397	181	187	28	13N	3E
V.I.H. 49	A MC 79398	181	188	28	13N	3E
V.I.H. 50	A MC 79399	181	189	28	13N	3E
V.I.H. 51	A MC 79400	181	190	28	13N	3E
V.I.H. 52	A MC 79401	181	191	28	13N	3E
V.I.H. 53	A MC 79402	181	192	28	13N	3E
V.I.H. 54	A MC 79403	181	193	28	13N	3E
V.I.H. 55	A MC 79404	181	194	28	13N	3E

WILLIAM A. EVANS [1907-1978]  
JOS S. JENCKES, JR. [1908-1970]

LAW OFFICES

*Evans, Kitchel & Jenckes, P.C.*

363 NORTH FIRST AVENUE  
PHOENIX, ARIZONA 85003  
(602) 262-8811

DENISON KITCHEL  
OF COUNSEL

TWX-910 951-1368

TELECOPIER 602-262-8856

SCOTTSDALE OFFICE  
SUITE B-111

6991 EAST CAMELBACK ROAD  
SCOTTSDALE, ARIZONA 85251

RALPH J. LESTER  
JAMES M. BUSH  
LESLIE T. JONES, JR.  
STEPHEN W. POGSON  
WILLIAM H. JURY  
FRED E. FERGUSON, JR.  
JERRY W. LAWSON  
GARY H. FRY  
LEON D. BESS  
LEX J. SMITH  
JAMES G. SPEER  
DEAN C. SHORT II  
WILLIAM L. KURTZ  
KENNETH W. REEVES III  
H. DAVID HEUMANN  
NATHAN R. NIEMUTH  
BARRY J. DALE  
ANDREW S. FRIEDMAN  
WILLIAM G. FAIRBOURN  
STANTON A. SHAFER  
MILTON K. HARSH  
WALTER W. KINGSBERRY  
RANDALL S. YAVITZ

JOHN F. BOLAND, JR.  
EDWARD C. LEBEAU  
BURTON M. APKER  
NEWMAN R. PORTER  
ROBERT R. MILLS  
G. STARR ROUNDS  
HAROLD J. BLISS, JR.  
JERRY L. HAGGARD  
F. PENDLETON GAINES III  
ROBERT J. HACKETT  
ARNE M. ROVICK  
JOSEPH P. HIENTON  
JERRY C. BONNETT  
AMY R. COY  
DAVID P. KIMBALL III  
ALVIN H. SHRAGO  
JOHN W. MAIN, JR.  
JOYCE Y. NEELEY  
DON J. MINER  
LINDA SHANNON HEUMANN  
GREGORY L. MAST  
DAVID J. OUIMETTE

December 29, 1980

ARIZONA STATE OFFICE  
BU. LAND MANAGEMENT

DEC 30 1980

7:45 A.M.  
PHOENIX, ARIZONA

HAND DELIVERED

State Director, State Office  
Bureau of Land Management  
24th Floor  
Valley National Bank Plaza  
Phoenix, Arizona

Re: Affidavit of Labor Performed  
and Improvements Made

Dear Sir:

In accordance with Section 314 of the Federal Land Policy and Management Act of 1976 (43 U.S.C. §1744), and the regulations thereof, enclosed herewith for filing with the BLM is a copy of the Affidavit of Labor Performed and Improvements Made for assessment year ending September 1, 1980 which was recorded at Docket 1332, pages 457-466, records of Yavapai County, Arizona: S.K.V. No. 1 - 64-A, S.K.V. No. 97 - 208, S.K.V. No. 217 - 224-A, S.K.V. No. 241 - 264-A, and S.K.V. No. 301 - 320.

Please file the enclosed notice and indicate your receipt of same by stamping the enclosed copy of this letter and returning it to the undersigned.

Very truly yours,

*David P. Kimball, III*

David P. Kimball, III  
For EVANS, KITCHEL & JENCKES, P.C.

DPK:klk

Enclosures

on OCT 20 '80 - 10 00 AMo'clock 1332 Book 498-4567nd Official Records Page

Records of Yavapai County, Arizona. WITNESS my hand and official seal the day and year first above written.

PATSY G. JENNEY, County Recorder

By M. Maslin

Deputy

## AFFIDAVIT OF LABOR PERFORMED AND IMPROVEMENTS MADE

STATE OF ARIZONA )

ss

COUNTY OF COCHISE)

Keith J. Coke, being first duly sworn, deposes and says that he is a citizen of the United States and more than twenty-one (21) years of age, and resides in Bisbee, County of Cochise, State of Arizona, and is personally acquainted with the mining claims situated in the Copper Basin Mining District, Yavapai County, Arizona, the names and docket numbers and pages of record in the office of the County Recorder of Yavapai County, Arizona of the notices of location whereof are as follows:

Location Notice Posted  
(G&SRB&M)  
Section Township Range

Claim Name	B. L. M. Serial No.	Recorded		Location Notice Posted (G&SRB&M)		
		Docket	Page	Section	Township	Range
V. I. H. 1	A MC 79350	179	449	16	13N	3E
V. I. H. 2	A MC 79351	179	450	16	13N	3E
V. I. H. 3	A MC 79352	179	451	17	13N	3E
V. I. H. 4	A MC 79353	179	452	17	13N	3E
V. I. H. 5	A MC 79354	179	452	17	13N	3E
V. I. H. 6 Amended	A MC 79355	191	550	20	13N	3E
V. I. H. 7	A MC 79356	180	44	20	13N	3E
V. I. H. 8	A MC 79357	180	45	20	13N	3E
V. I. H. 9	A MC 79358	180	46	20	13N	3E
V. I. H. 10	A MC 79359	180	47	20	13N	3E
V. I. H. 11	A MC 79360	180	48	20	13N	3E
V. I. H. 12	A MC 79361	180	49	20	13N	3E
V. I. H. 13	A MC 79362	180	50	20	13N	3E
V. I. H. 14	A MC 79363	180	51	20	13N	3E
V. I. H. 15	A MC 79364	180	52	20	13N	3E
V. I. H. 16	A MC 79365	180	53	20	13N	3E
V. I. H. 17	A MC 79366	181	156	20	13N	3E
V. I. H. 18	A MC 79367	181	157	20	13N	3E
V. I. H. 19	A MC 79368	181	158	20	13N	3E
V. I. H. 20	A MC 79369	181	159	20	13N	3E
V. I. H. 21 Amended	A MC 79370	181	293	20	13N	3E
V. I. H. 22	A MC 79371	181	161	20	13N	3E
V. I. H. 23	A MC 79372	181	162	29	13N	3E
V. I. H. 24	A MC 79373	181	163	29	13N	3E
V. I. H. 25	A MC 79374	181	164	29	13N	3E
V. I. H. 26	A MC 79375	181	165	29	13N	3E
V. I. H. 27	A MC 79376	181	166	29	13N	3E
V. I. H. 28	A MC 79377	181	167	29	13N	3E
V. I. H. 29	A MC 79378	181	168	29	13N	3E
V. I. H. 30	A MC 79379	181	169	29	13N	3E
V. I. H. 31	A MC 79380	181	170	29	13N	3E
V. I. H. 32	A MC 79381	181	171	29	13N	3E
V. I. H. 33	A MC 79382	181	172	29	13N	3E
V. I. H. 34	A MC 79383	181	173	29	13N	3E
V. I. H. 35	A MC 79384	181	174	29	13N	3E
V. I. H. 36	A MC 79385	181	175	29	13N	3E
V. I. H. 37	A MC 79386	181	176	29	13N	3E
V. I. H. 38	A MC 79387	181	177	29	13N	3E
V. I. H. 39	A MC 79388	181	178	29	13N	3E
V. I. H. 40	A MC 79389	181	179	29	13N	3E
V. I. H. 41	A MC 79390	181	180	28	13N	3E
V. I. H. 42	A MC 79391	181	181	28	13N	3E
V. I. H. 43	A MC 79392	181	182	28	13N	3E
V. I. H. 44	A MC 79393	181	183	28	13N	3E
V. I. H. 45	A MC 79394	181	184	28	13N	3E
V. I. H. 46	A MC 79395	181	185	28	13N	3E
V. I. H. 47	A MC 79396	181	186	28	13N	3E
V. I. H. 48	A MC 79397	181	187	28	13N	3E
V. I. H. 49	A MC 79398	181	188	28	13N	3E
V. I. H. 50	A MC 79399	181	189	28	13N	3E
V. I. H. 51	A MC 79400	181	190	28	13N	3E
V. I. H. 52	A MC 79401	181	191	28	13N	3E
V. I. H. 53	A MC 79402	181	192	28	13N	3E

ARIZONA STATE OFFICE  
BU. LAND MANAGEMENT

DEC 30 1980

7:45 A.M.  
PHOENIX, ARIZONA

DEC 30 1980

7:45 A.M.  
 PHOENIX, ARIZONA

Location Notice Posted  
 (G&SRB&M)

Claim Name	B. L. M. Serial No.	Recorded		Location Notice Posted (G&SRB&M)		
		Docket	Page	Section	Township	Range
V.I.H. 56	A MC 79405	181	195	28	13N	3E
V.I.H. 57	A MC 79406	181	196	21	13N	3E
V.I.H. 58	A MC 79407	191	551	17	13N	3E
V.I.H. 59	A MC 79408	191	552	17	13N	3E
V.I.H. 60	A MC 79409	191	553	20	13N	3E
V.I.H. 61	A MC 79410	191	554	20	13N	3E
V.I.H. 62	A MC 79411	191	555	20	13N	3E
V.I.H. 63	A MC 79412	200	328	21	13N	3E
V.I.H. 64	A MC 79413	200	329	21	13N	3E
V.I.H. 65	A MC 79414	200	330	21	13N	3E
V.I.H. 66	A MC 79415	200	331	21	13N	3E
V.I.H. 67	A MC 79416	200	332	21	13N	3E
A.I.H. 67-A	A MC 79422	868	770	21	13N	3E
V.I.H. 68	A MC 79417	200	333	21	13N	3E
V.I.H. 68-A Amended	A MC 79423	971	314	21	13N	3E
V.I.H. 69	A MC 79418	203	566	16	13N	3E
V.I.H. 70	A MC 79419	634	191	16	13N	3E
V.I.H. 71	A MC 79420	847	990	16	13N	3E
V.I.H. 72	A MC 79421	1017	785	16	13N	3E
V.I.H. Fraction No. 1	A MC 79424	634	190	20	13N	3E
Cee Bee No. 1	A MC 79425	613	283	21	13N	3E
Cee Bee No. 2	A MC 79426	613	284	21	13N	3E
Cee Bee No. 3	A MC 79427	613	285	21	13N	3E
Cee Bee No. 4	A MC 79428	613	286	21	13N	3E
Cee Bee No. 5	A MC 79429	613	287	21	13N	3E
Cee Bee No. 6	A MC 79430	613	288	21	13N	3E
Cee Bee No. 7	A MC 79431	613	289	21	13N	3E
Cee Bee No. 8	A MC 79432	613	290	21	13N	3E
Cee Bee No. 9	A MC 79433	613	291	21	13N	3E
Cee Bee No. 10	A MC 79434	613	292	21	13N	3E
Cee Bee No. 11	A MC 79435	613	293	28	13N	3E
Cee Bee No. 12	A MC 79436	613	294	28	13N	3E
Cee Bee No. 13	A MC 79437	613	295	28	13N	3E
Cee Bee No. 14	A MC 79438	613	296	28	13N	3E
Cee Bee No. 15	A MC 79439	613	297	28	13N	3E
Cee Bee No. 16	A MC 79440	613	298	28	13N	3E
Cee Bee No. 17	A MC 79441	613	299	28	13N	3E
Cee Bee No. 18	A MC 79442	613	300	28	13N	3E
Cee Bee No. 19	A MC 79443	613	301	33	13N	3E
Cee Bee No. 20	A MC 79444	613	302	33	13N	3E
Cee Bee No. 21	A MC 79445	613	303	33	13N	3E
Cee Bee No. 22	A MC 79446	613	304	33	13N	3E
Cee Bee No. 23	A MC 79447	613	305	33	13N	3E
Cee Bee No. 24	A MC 79448	613	306	33	13N	3E
Cee Bee No. 25	A MC 79449	613	307	33	13N	3E
Cee Bee No. 26	A MC 79450	613	308	33	13N	3E
Cee Bee No. 27	A MC 79451	613	309	33	13N	3E
Cee Bee No. 28	A MC 79452	613	310	33	13N	3E
Cee Bee No. 29	A MC 79453	613	311	33	13N	3E
Cee Bee No. 30	A MC 79454	613	312	33	13N	3E
Cee Bee No. 31	A MC 79455	613	313	33	13N	3E
Cee Bee No. 32	A MC 79456	613	314	33	13N	3E



DEC 30 1980

7:45 A.M.  
PHOENIX, ARIZONA

Claim Name	B. L. M. Serial No.	Recorded		Location Notice Posted (G&SRB&M)		
		Docket	Page	Section	Township	Range
Cee Bee No. 33	A MC 79457	613	315	33	13N	3E
Cee Bee No. 34	A MC 79458	613	316	33	13N	3E
Cee Bee No. 35	A MC 79459	613	317	33	13N	3E
Cee Bee No. 36	A MC 79460	613	318	33	13N	3E
Cee Bee No. 37 Amended	A MC 79461	634	170	32	13N	3E
Cee Bee No. 38	A MC 79462	613	320	32	13N	3E
Cee Bee No. 39	A MC 79463	613	321	32	13N	3E
Cee Bee No. 40	A MC 79464	613	322	32	13N	3E
Cee Bee No. 41	A MC 79465	613	323	32	13N	3E
Cee Bee No. 42	A MC 79466	613	324	32	13N	3E
Cee Bee No. 43	A MC 79467	613	325	32	13N	3E
Cee Bee No. 44 Amended	A MC 79468	634	171	32	13N	3E
Cee Bee No. 45	A MC 79469	613	327	32	13N	3E
Cee Bee No. 46	A MC 79470	613	328	32	13N	3E
Cee Bee No. 46-A	A MC 79681	789	407	32	13N	3E
Cee Bee No. 47 Amended	A MC 79471	613	329	32	13N	3E
Cee Bee No. 47-A	A MC 79682	789	408	32	13N	3E
Cee Bee No. 48	A MC 79672	613	330	32	13N	3E
Cee Bee No. 48-A	A MC 79683	789	409	32	13N	3E
Cee Bee No. 49	A MC 79473	613	331	32	13N	3E
Cee Bee No. 49-A	A MC 79684	613	331	32	13N	3E
Cee Bee No. 52	A MC 79474	613	332	32	13N	3E
Cee Bee No. 52-A	A MC 79685	789	411	32	13N	3E
Cee Bee No. 53 Amended	A MC 79475	613	333	32	13N	3E
Cee Bee No. 53-A	A MC 79686	789	412	32	13N	3E
Cee Bee No. 54	A MC 79476	613	334	32	13N	3E
Cee Bee No. 54-A	A MC 79687	789	413	32	13N	3E
Cee Bee No. 55	A MC 79477	613	335	32	13N	3E
Cee Bee No. 55-A	A MC 79688	789	414	32	13N	3E
Cee Bee No. 56	A MC 79478	613	336	32	13N	3E
Cee Bee No. 57	A MC 79479	613	337	32	13N	3E
Cee Bee No. 58	A MC 79480	613	338	32	13N	3E
Cee Bee No. 59	A MC 79481	613	339	32	13N	3E
Cee Bee No. 60	A MC 79482	613	340	30	13N	3E
Cee Bee No. 61	A MC 79483	613	341	29	13N	3E
Cee Bee No. 62	A MC 79484	613	342	29	13N	3E
Cee Bee No. 63	A MC 79485	613	343	30	13N	3E
Cee Bee No. 64	A MC 79486	613	344	31	13N	3E
Cee Bee No. 65	A MC 79487	613	345	31	13N	3E
Cee Bee No. 66	A MC 79488	613	346	31	13N	3E
Cee Bee No. 67	A MC 79489	613	347	31	13N	3E
Cee Bee No. 68	A MC 79490	613	348	31	13N	3E
Cee Bee No. 68-A	A MC 79689	789	415	31	13N	3E
Cee Bee No. 69	A MC 79491	613	349	31	13N	3E
Cee Bee No. 70	A MC 79492	613	350	31	13N	3E
Cee Bee No. 71	A MC 79493	613	351	31	13N	3E
Cee Bee No. 71-A	A MC 79690	789	416	31	13N	3E
Cee Bee No. 72	A MC 79494	613	352	31	13N	3E
Cee Bee No. 72-A	A MC 79691	789	417	31	13N	3E
Cee Bee No. 73	A MC 79495	613	353	31	13N	3E
Cee Bee No. 74	A MC 79496	613	354	31	13N	3E
Cee Bee No. 75	A MC 79497	613	355	31	13N	3E

DEC 30 1980

7:45 A.M.  
 PHOENIX, ARIZONA

Location Notice Posted  
 (G&SRB&M)

Claim Name	B. L. M. Serial No.	Recorded		Location Notice Posted (G&SRB&M)		
		Docket	Page	Section	Township	Range
Cee Bee No. 75-A	A MC 79692	789	418	31	13N	3E
Cee Bee No. 76	A MC 79498	613	356	31	13N	3E
Cee Bee No. 76-A	A MC 79693	789	419	31	13N	3E
Cee Bee No. 77	A MC 79499	613	357	31	13N	3E
Cee Bee No. 78	A MC 79500	613	358	31	13N	3E
Cee Bee No. 79	A MC 79501	613	359	31	13N	3E
Cee Bee No. 80	A MC 79502	613	360	31	13N	3E
Cee Bee No. 81	A MC 79503	613	361	31	13N	3E
Cee Bee No. 82	A MC 79504	613	362	31	13N	3E
Cee Bee No. 83	A MC 79505	613	363	31	13N	3E
Cee Bee No. 83-A	A MC 79694	789	421	31	13N	3E
Cee Bee No. 84	A MC 79506	613	364	31	13N	3E
Cee Bee No. 84-A	A MC 79695	789	420	31	13N	3E
Cee Bee No. 85	A MC 79507	613	365	31	13N	3E
Cee Bee No. 86	A MC 79508	613	366	31	13N	3E
Cee Bee No. 87	A MC 79509	613	367	31	13N	3E
Cee Bee No. 88	A MC 79510	613	368	31	13N	3E
Cee Bee No. 89	A MC 79511	613	369	31	13N	3E
Cee Bee No. 90	A MC 79512	613	370	31	13N	3E
Cee Bee No. 90-A	A MC 79696	789	430	31	13N	3E
Cee Bee No. 91	A MC 79513	613	371	31	13N	3E
Cee Bee No. 91-A	A MC 79697	789	422	31	13N	3E
Cee Bee No. 92	A MC 79514	613	372	31	13N	3E
Cee Bee No. 92-A	A MC 79698	789	423	31	13N	3E
Cee Bee No. 93	A MC 79515	613	373	31	13N	3E
Cee Bee No. 94	A MC 79516	613	374	31	13N	3E
Cee Bee No. 94-A	A MC 79699	789	429	31	13N	3E
Cee Bee No. 95	A MC 79517	613	375	31	13N	3E
Cee Bee No. 95-A	A MC 79700	789	424	31	13N	3E
Cee Bee No. 96	A MC 79518	613	376	31	13N	3E
Cee Bee No. 96-A	A MC 79701	789	425	31	13N	3E
Cee Bee No. 97	A MC 79519	613	377	31	13N	3E
Cee Bee No. 97-A	A MC 79702	789	428	31	13N	3E
Cee Bee No. 98	A MC 79520	613	378	31	13N	3E
Cee Bee No. 98-A	A MC 79703	789	427	31	13N	3E
Cee Bee No. 99	A MC 79521	613	379	31	13N	3E
Cee Bee No. 99-A	A MC 79704	789	426	31	13N	3E
Cee Bee No. 100	A MC 79522	613	380	31	13N	3E
Cee Bee No. 101	A MC 79523	613	381	31	13N	3E
Cee Bee No. 102	A MC 79524	613	382	31	13N	3E
Cee Bee No. 103	A MC 79525	613	383	31	13N	3E
Cee Bee No. 104	A MC 79526	613	384	30	13N	3E
Cee Bee No. 105	A MC 79527	613	385	30	13N	3E
Cee Bee No. 106	A MC 79528	613	386	30	13N	3E
Cee Bee No. 107	A MC 79529	613	387	30	13N	3E
Cee Bee No. 108	A MC 79530	613	388	30	13N	3E
Cee Bee No. 109	A MC 79531	613	389	30	13N	3E
Cee Bee No. 110	A MC 79532	613	390	30	13N	3E
Cee Bee No. 111	A MC 79533	613	391	30	13N	3E
Cee Bee No. 112	A MC 79534	613	392	30	13N	3E
Cee Bee No. 113	A MC 79535	613	393	30	13N	3E
Cee Bee No. 114	A MC 79536	613	394	30	13N	3E
Cee Bee No. 115	A MC 79537	613	395	30	13N	3E
Cee Bee No. 116	A MC 79538	613	396	30	13N	3E
Cee Bee No. 117	A MC 79539	613	397	30	13N	3E

DEC 30 1980

7:45 A.M.  
PHOENIX, ARIZONA

Claim Name	B. L. M. Serial No.	Recorded		Location Notice Posted (G&SRB&M)		
		Docket	Page	Section	Township	Range
Cee Bee No. 118	A MC 79540	613	398	19	13N	3E
Cee Bee No. 119	A MC 79541	613	399	19	13N	3E
Cee Bee No. 120	A MC 79542	613	400	19	13N	3E
Cee Bee No. 121	A MC 79543	613	401	19	13N	3E
Cee Bee No. 122	A MC 79544	613	402	19	13N	3E
Cee Bee No. 123 Amended	A MC 79545	634	175	30	13N	3E
Cee Bee No. 124 Amended	A MC 79546	634	176	30	13N	3E
Cee Bee No. 125	A MC 79547	613	405	30	13N	3E
Cee Bee No. 126	A MC 79548	613	506	30	13N	3E
Cee Bee No. 127	A MC 79549	613	407	30	13N	3E
Cee Bee No. 128	A MC 79550	613	408	30	13N	3E
Cee Bee No. 129	A MC 79551	613	409	30	13N	3E
Cee Bee No. 130	A MC 79552	613	410	19	13N	3E
Cee Bee No. 131	A MC 79553	613	411	19	13N	3E
Cee Bee No. 132	A MC 79554	613	412	19	13N	3E
Cee Bee No. 133	A MC 79555	613	413	19	13N	3E
Cee Bee No. 134	A MC 79556	613	414	19	13N	3E
Cee Bee No. 135	A MC 79557	613	415	19	13N	3E
Cee Bee No. 136	A MC 79558	613	416	19	13N	3E
Cee Bee No. 137	A MC 79559	613	417	19	13N	3E
Cee Bee No. 137-A	A MC 79705	648	880	19	13N	3E
Cee Bee No. 138	A MC 79560	613	418	19	13N	3E
Cee Bee No. 138-A	A MC 79706	648	881	19	13N	3E
Cee Bee No. 139	A MC 79561	613	419	19	13N	3E
Cee Bee No. 140	A MC 79562	613	420	30	13N	3E
Cee Bee No. 141	A MC 79563	613	421	30	13N	3E
Cee Bee No. 141-A	A MC 79706	648	882	30	13N	3E
Cee Bee No. 142	A MC 79564	613	422	30	13N	3E
Cee Bee No. 142-A	A MC 79708	648	883	30	13N	3E
Cee Bee No. 143	A MC 79565	613	423	30	13N	3E
Cee Bee No. 144	A MC 79566	613	424	30	13N	3E
Cee Bee No. 145	A MC 79567	613	425	30	13N	3E
Cee Bee No. 146	A MC 79568	613	426	30	13N	3E
Cee Bee No. 147	A MC 79569	613	427	30	13N	3E
Cee Bee No. 148	A MC 79570	613	428	19	13N	3E
Cee Bee No. 149	A MC 79571	613	429	19	13N	3E
Cee Bee No. 149-A	A MC 79709	648	884	19	13N	3E
Cee Bee No. 150	A MC 79572	613	430	19	13N	3E
Cee Bee No. 151	A MC 79573	613	431	19	13N	3E
Cee Bee No. 152	A MC 79574	613	432	20	13N	3E
Cee Bee No. 153	A MC 79575	613	433	20	13N	3E
Cee Bee No. 154	A MC 79576	613	434	20	13N	3E
Cee Bee No. 155	A MC 79577	613	435	20	13N	3E
Cee Bee No. 156	A MC 79578	613	436	17	13N	3E
Cee Bee No. 157	A MC 79579	613	437	17	13N	3E
Cee Bee No. 158	A MC 79580	613	438	17	13N	3E
Cee Bee No. 159	A MC 79581	613	439	17	13N	3E
Cee Bee No. 160	A MC 79582	613	440	17	13N	3E
Cee Bee No. 160-A	A MC 79710	618	365	17	13N	3E
Cee Bee No. 161	A MC 79583	613	441	17	13N	3E
Cee Bee No. 161 Amended	A MC 79711	634	177	17	13N	3E
Cee Bee No. 162	A MC 79584	613	442	17	13N	3E
Cee Bee No. 163	A MC 79585	613	443	17	13N	3E
Cee Bee No. 164	A MC 79586	613	444	17	13N	3E

DEC 30 1980

7:45 A.M.  
 PHOENIX, ARIZONA

Claim Name	B. L. M. Serial No.	Recorded		Location Notice Posted (G&SRB&M)		
		Docket	Page	Section	Township	Range
Cee Bee No. 164-A	A MC 79712	618	367	17	13N	3E
Cee Bee No. 165	A MC 79587	613	445	17	13N	3E
Cee Bee No. 166 Amended	A MC 79788	634	172	17	13N	3E
Cee Bee No. 167	A MC 79589	613	447	19	12½N	3E
Cee Bee No. 168	A MC 79590	613	448	19	12½N	3E
Cee Bee No. 169	A MC 79591	613	449	19	12½N	3E
Cee Bee No. 170	A MC 79592	613	450	19	12½N	3E
Cee Bee No. 171	A MC 79593	613	451	19	12½N	3E
Cee Bee No. 172	A MC 79594	613	452	19	12½N	3E
Cee Bee No. 173	A MC 79595	613	453	19	12½N	3E
Cee Bee No. 174	A MC 79596	613	454	19	12½N	3E
Cee Bee No. 175	A MC 79597	613	455	30	12½N	3E
Cee Bee No. 176	A MC 79598	613	456	30	12½N	3E
Cee Bee No. 177	A MC 79599	613	457	30	12½N	3E
Cee Bee No. 178	A MC 79600	613	458	30	12½N	3E
Cee Bee No. 179	A MC 79601	613	459	30	12½N	3E
Cee Bee No. 180	A MC 79602	613	460	30	12½N	3E
Cee Bee No. 181	A MC 79603	613	461	30	12½N	3E
Cee Bee No. 182	A MC 79604	613	462	30	12½N	3E
Cee Bee No. 183	A MC 79605	613	463	30	12½N	3E
Cee Bee No. 184	A MC 79606	613	464	30	12½N	3E
Cee Bee No. 185	A MC 79607	613	465	19	12½N	3E
Cee Bee No. 186	A MC 79608	613	466	19	12½N	3E
Cee Bee No. 187	A MC 79609	613	467	19	12½N	3E
Cee Bee No. 188	A MC 79610	613	468	19	12½N	3E
Cee Bee No. 189	A MC 79611	613	469	19	12½N	3E
Cee Bee No. 190	A MC 79612	613	470	19	12½N	3E
Cee Bee No. 191	A MC 79613	613	471	19	12½N	3E
Cee Bee No. 192	A MC 79614	613	472	19	12½N	3E
Cee Bee No. 193	A MC 79615	613	473	30	12½N	3E
Cee Bee No. 194	A MC 79616	613	473	30	12½N	3E
Cee Bee No. 195	A MC 79617	613	475	30	12½N	3E
Cee Bee No. 196	A MC 79618	613	476	30	12½N	3E
Cee Bee No. 197	A MC 79619	613	477	30	21½N	3E
Cee Bee No. 198	A MC 79620	613	478	30	12½N	3E
Cee Bee No. 199	A MC 79621	613	479	30	12½N	3E
Cee Bee No. 200	A MC 79622	613	480	30	12½N	3E
Cee Bee No. 201	A MC 79623	613	481	30	12½N	3E
Cee Bee No. 202	A MC 79624	613	482	30	12½N	3E
Cee Bee No. 203 Amended	A MC 79625	634	178	20	12½N	3E
Cee Bee No. 204 Amended	A MC 79626	634	179	20	12½N	3E
Cee Bee No. 205 Amended	A MC 79627	634	180	20	12½N	3E
Cee Bee No. 206 Amended	A MC 79628	634	181	20	12½N	3E
Cee Bee No. 207 Amended	A MC 79629	634	182	20	12½N	3E
Cee Bee No. 208 Amended	A MC 79630	634	183	20	12½N	3E
Cee Bee No. 209 Amended	A MC 79631	634	184	20	12½N	3E
Cee Bee No. 210 Amended	A MC 79632	623	185	20	12½N	3E
Cee Bee No. 211	A MC 79633	613	491	29	12½N	3E
Cee Bee No. 212	A MC 79634	613	492	29	12½N	3E
Cee Bee No. 213	A MC 79635	613	493	29	12½N	3E
Cee Bee No. 214	A MC 79636	613	494	29	12½N	3E
Cee Bee No. 215	A MC 79637	613	495	29	12½N	3E

DEC 30 1980

7:45 A.M.  
 PHOENIX, ARIZONA

Claim Name	B. L. M. Serial No.	Recorded		Location Notice Posted (G&SRB&M)		
		Docket	Page	Section	Township	Range
Cee Bee No. 216	A MC 79638	613	496	29	12½N	3E
Cee Bee No. 217	A MC 79639	613	497	29	12½N	3E
Cee Bee No. 218	A MC 79640	613	498	29	12½N	3E
Cee Bee No. 219	A MC 79641	613	499	29	12½N	3E
Cee Bee No. 220	A MC 79642	613	500	29	12½N	3E
Cee Bee No. 221	A MC 79643	613	501	20	12½N	3E
Cee Bee No. 222	A MC 79644	613	502	20	12½N	3E
Cee Bee No. 223	A MC 79645	613	503	20	12½N	3E
Cee Bee No. 224	A MC 79646	613	504	20	12½N	3E
Cee Bee No. 225	A MC 79647	613	505	20	12½N	3E
Cee Bee No. 226	A MC 79648	613	506	20	12½N	3E
Cee Bee No. 227	A MC 79649	613	507	20	12½N	3E
Cee Bee No. 228	A MC 79650	613	508	20	12½N	3E
Cee Bee No. 229	A MC 79651	613	509	29	12½N	3E
Cee Bee No. 230	A MC 79652	613	510	29	12½N	3E
Cee Bee No. 231	A MC 79653	613	511	29	12½N	3E
Cee Bee No. 232	A MC 79654	613	512	29	12½N	3E
Cee Bee No. 233	A MC 79655	613	513	29	12½N	3E
Cee Bee No. 234	A MC 79656	613	514	29	12½N	3E
Cee Bee No. 235	A MC 79657	613	515	29	12½N	3E
Cee Bee No. 236	A MC 79658	613	516	29	12½N	3E
Cee Bee No. 237	A MC 79659	613	517	29	12½N	3E
Cee Bee No. 238	A MC 79660	613	518	29	12½N	3E
Cee Bee No. 239	A MC 79661	613	519	21	12½N	3E
Cee Bee No. 240	A MC 79662	613	520	21	12½N	3E
Cee Bee No. 241	A MC 79663	613	521	21	12½N	3E
Cee Bee No. 242	A MC 79664	613	522	21	12½N	3E
Cee Bee No. 243	A MC 79665	613	523	28	12½N	3E
Cee Bee No. 244	A MC 79666	613	524	28	12½N	3E
Cee Bee No. 245	A MC 79667	613	525	28	12½N	3E
Cee Bee No. 246	A MC 79668	613	526	28	12½N	3E
Cee Bee No. 247	A MC 79669	613	527	28	12½N	3E
Cee Bee No. 248	A MC 79670	613	528	29	13N	3E
Cee Bee No. 249	A MC 79671	613	529	29	13N	3E
Cee Bee No. 250	A MC 79672	613	530	29	13N	3E
Cee Bee No. 251	A MC 79673	613	531	29	13N	3E
Cee Bee No. 252	A MC 79674	613	532	32	13N	3E
Cee Bee No. 253	A MC 79675	613	533	32	13N	3E
Cee Bee No. 254	A MC 79676	613	534	32	13N	3E
Cee Bee No. 255	A MC 79677	613	535	32	13N	3E
Cee Bee No. 256	A MC 79678	613	536	32	13N	3E
Cee Bee No. 257	A MC 79679	613	537	32	13N	3E
Cee Bee No. 258	A MC 79680	613	538	32	13N	3E
Cee Bee No. 1 Fraction	A MC 79713	613	280	20	13N	3E
Cee Bee No. 2 Fraction	A MC 79714	613	281	20	13N	3E
Cee Bee No. 3 Fraction	A MC 79715	613	282	20	13N	3E
Copper Hill Fraction No. 1	A MC 79715	879	713	20	13N	3E
Dixie Lue No. 1	A MC 79717	282	67	30	13N	3E
Blue Bird No. 2	A MC 79718	282	68	31	13N	3E
Blue Bird No. 3	A MC 79719	282	69	31	13N	3E
Blue Bird No. 4	A MC 79720	282	70	30	13N	3E
Blue Bird No. 5	A MC 79721	282	71	30	13N	3E

DEC 30 1980

7:45 A.M.  
 PHOENIX, ARIZONA

Claim Name	B. L. M. Serial No.	Recorded		Location Notice Posted (G&SRB&M)		
		Docket	Page	Section	Township	Range
Blue Bird No. 6	A MC 79722	282	72	13	13N	4W
Blue Bird No. 7	A MC 79723	282	73	13	13N	4W
Annie	A MC 79724	152	243	20	13N	3E
Victoria No. 5 Amended	A MC 79725	499	113	21	13N	3E
Victoria No. 5-A Amended	A MC 79726	900	206	21	13N	3E
Victoria No. 8	A MC 79727	640	531	21	13N	3E
Victoria No. 8-A Amended	A MC 79728	875	99	21	13N	3E
Copper Broom Amended	A MC 79729	86	33	21	13N	3E
Copper Broom One Amended	A MC 79730	871	239	21	13N	3E
Vista X	A MC 79731	990	477	16	13N	3E

DEC 30 1980

7:45 A.M.  
PHOENIX, ARIZONA

That all of said mining claims are owned by the Phelps Dodge Corporation; that between August 4, 1980 and September 25, 1980 in excess of \$100.00 worth of work and improvements was done and performed for the benefit of each of the aforementioned claims. The work and improvements consisted of drilling performed by Joy Manufacturing Company, P. O. Box 360135M, Pittsburgh, Pa. 15230; road work and drill site construction performed by D. Ballew Excavating, Box 25, Skull Valley, AZ 86338; engineering work performed by F. L. Phillipi, Bisbee, Arizona 85603.

Said labor was performed and improvements made at the expense of Phelps Dodge Corporation for the benefit of each and all of said mining claims comprising said contiguous groups as part of a general plan of exploration, improvements, and development, and they tend to explore, improve, and develop each and all of said mining claims. The amount expended for and the value of said labor and improvements is more than One Hundred Dollars (\$100.00) for each of the mining claims and at least said amount was allocated to each of the mining claims. Said expenditure was made in good faith for the purpose of exploring, improving, and developing said contiguous groups of mining claims, and was intended as annual labor and improvements for each and all of the above described unpatented placer mining claims for the assessment year ending at 12:00 o'clock Meridian, September 1, 1980.

*Keith J. Coke*  
Keith J. Coke, Chief Geologist  
and Resident Agent  
Copper Queen Branch  
Phelps Dodge Corporation


STATE OF ARIZONA )  
                          )    ss  
COUNTY OF COCHISE)

The foregoing instrument was acknowledged before me this  
10th day of October, 1980 by Keith J. Coke.

*Keith J. McCreary*  
Notary Public


My Commission expires:

My Commission Expires Jan. 11, 1984



STATE OF ARIZONA, County of Yavapai—ss 13  
I do hereby certify that the within instrument filed and recorded at the request of Phelps Dodge Corp  
on OCT 20 '80 - 10 00 AM o'clock Book 1332 Official Records Page 447  
Records of Yavapai County, Arizona. WITNESS my hand and official seal the day and year first above written.

PATSY C. JENNEY, County Recorder  
By Marilyn C Olson



**phelps  
dodge**  
Corporation Copper Queen Branch, Bisbee, Arizona 85603

October 10, 1980

ARIZONA STATE OFFICE  
BU. LAND MANAGEMENT

3-

DEC 30 1980

7:45 A.M.  
PHOENIX, ARIZONA

Mr. Robert Buffington  
State Director, State Office  
Bureau of Land Management  
Department of the Interior  
2400 Valley Bank Center  
Phoenix, Arizona 85073

Re: Notice of Intention to Hold Millsite Claim

Dear Mr. Buffington:

This notice of intention to hold a millsite claim is made pursuant to 43 C.F.R. Subpart 3833 by Keith J. Coke in behalf of Phelps Dodge Corporation, the mailing address for which corporation is Highway 92, Bisbee, Arizona 85603. The location notice for the following named claim is recorded in Yavapai County, Arizona.

<u>Name of Claim</u>	<u>Book</u>	<u>Page</u>	<u>BLM Serial Number</u>
SKV Millsite No. 3	848	790	79348

The above claim related millsite is held and claimed by Phelps Dodge Corporation and will continue to be used for mining or milling purposes.

Yours very truly,  
Keith J. Coke  
Chief Geologist and  
Resident Agent

KJC:I

BOOK 1332 PAGE 447



AME 78902-79732

WILLIAM A. EVANS [1907-1978]  
JOS. S. JENCKES, JR. [1908-1970]

LAW OFFICES

DENISON KITCHEL  
OF COUNSEL

RALPH J. LESTER  
JAMES M. BUSH  
LESUE T. JONES, JR.  
STEPHEN W. POGSON  
WILLIAM H. JURY  
FRED E. FERGUSON, JR.  
JERRY W. LAWSON  
GARY H. FRY  
LEON D. BESS  
LEX J. SMITH  
JAMES G. SPEER  
DEAN C. SHORT II  
WILLIAM L. KURTZ  
KENNETH W. REEVES III  
H. DAVID HEUMANN  
NATHAN R. NIEMUTH  
BARRY J. DALE  
ANDREW S. FRIEDMAN  
WILLIAM G. FAIRBOURN  
STANTON A. SHAFER  
MILTON K. HARSH  
WALTER W. KINGSBERRY  
RANDALL S. YAVITZ

JOHN F. BOLAND, JR.  
EDWARD C. LEBEAU  
BURTON M. APKER  
NEWMAN R. PORTER  
ROBERT R. MILLS  
G. STARR ROUNDS  
HAROLD J. BLISS, JR.  
JERRY L. HAGGARD  
F. PENDLETON GAINES III  
ROBERT J. HACKETT  
ARNE M. ROVICK  
JOSEPH P. HENTON  
JERRY C. BONNETT  
AMY R. COY  
DAVID R. KIMBALL III  
ALVIN H. SHRAGO  
JOHN W. MAIN, JR.  
JOYCE Y. NEELEY  
DON J. MINER  
LINDA SHANNON HEUMANN  
GREGORY L. MAST  
DAVID J. QUIMETTE

*Evans, Kitchel & Jenckes, P.C.*

363 NORTH FIRST AVENUE  
PHOENIX, ARIZONA 85003  
(602) 262-8811

TWX-910 951-1368

TELECOPIER 602-262-8856

SCOTTSDALE OFFICE  
SUITE B-III  
6991 EAST CAMELBACK ROAD  
SCOTTSDALE, ARIZONA 85251

December 29, 1980

ARIZONA STATE OFFICE  
BU. LAND MANAGEMENT

DEC 30 1980

7:45 A.M.  
PHOENIX, ARIZONA

HAND DELIVERED

State Director, State Office  
Bureau of Land Management  
24th Floor  
Valley National Bank Plaza  
Phoenix, Arizona

Re: Affidavit of Labor Performed  
and Improvements Made

Dear Sir:

In accordance with Section 314 of the Federal Land Policy and Management Act of 1976 (43 U.S.C. §1744), and the regulations thereof, enclosed herewith for filing with the BLM is a copy of the Affidavit of Labor Performed and Improvements Made for assessment year ending September 1, 1980 which was recorded at Docket 1030, page 804, records of Pinal County, Arizona:

<u>Name of Claim</u>	<u>BLM Serial Number</u>
Zella )	A MC 79732
Zella A ) same claim	

Please file the enclosed notice and indicate your receipt of same by stamping the enclosed copy of this letter and returning it to the undersigned.

Very truly yours,

*David P. Kimball, III*

David P. Kimball, III  
For EVANS, KITCHEL & JENCKES, P.C.

DPK: klk

Enclosures

*ack  
5-79-80  
DJ*

*updated 7/23/81 AD*

DATE: 11/06/80

THE FOLLOWING RECORDED INSTRUMENTS ARE HEREWITH RETURNED TO YOU BY WILLIAM S. TRUMAN, PINAL COUNTY RECORDER:

NUMBER	WHEN RECORDED	CAPTION	FROM	TO
658969	0900 15OCT1980	LABOR	COKE, KEITH J	ZELLA & ZELLA

ARIZONA STATE OFFICE  
BU. LAND MANAGEMENT

DEC 30 1980

7:45 A.M.  
PHOENIX, ARIZONA

\*\*\* CERTIFICATE OF RECORDING \*\*\*

STATE OF ARIZONA, COUNTY OF PINAL (SS)  
I HEREBY CERTIFY THAT THE WITHIN INSTRUMENT WAS FILED FOR RECORD IN  
PINAL COUNTY, STATE OF ARIZONA. WITNESS MY HAND AND OFFICIAL SEAL.

NO: 658969      TIME: 0900 15OCT80      PAGES: 001      FEE \$003.00

WILLIAM S. TRUMAN  
PINAL COUNTY RECORDER, BY *W. S. Truman* ..... DEPUTY

1030-804

LABOR      FROM: COKE, KEITH J      TO: ZELLA & ZELLA

Continuous Interfiled® Meade Business Forms, Inc. v





Copper Queen Branch, Bisbee, Arizona 85603

79348

October 10, 1980

ARIZONA STATE OFFICE  
BU. LAND MANAGEMENT

OCT 16 1980

7:45 A.M.  
PHOENIX, ARIZONA

Mr. Robert Buffington  
State Director, State Office  
Bureau of Land Management  
Department of the Interior  
2400 Valley Bank Center  
Phoenix, Arizona 85073

Re: Notice of Intention to Hold Millsite Claim

Dear Mr. Buffington:

This notice of intention to hold a millsite claim is made pursuant to 43 C.F.R. Subpart 3833 by Keith J. Coke in behalf of Phelps Dodge Corporation, the mailing address for which corporation is Highway 92, Bisbee, Arizona 85603. The location notice for the following named claim is recorded in Yavapai County, Arizona.

<u>Name of Claim</u>	<u>Book</u>	<u>Page</u>	BLM <u>Serial Number</u>
SKV Millsite No. 3	848	790	79348

The above claim related millsite is held and claimed by Phelps Dodge Corporation and will continue to be used for mining or milling purposes.

Yours very truly,

Chief Geologist and  
Resident Agent

KJC:I

acl  
5-19-81  
xp

Updated 7/23/81 AD

**phelps  
dodge**  
Corporation

Copper Queen Branch  
Drawer K, Bisbee, Arizona 85603



Mr. Robert Buffington  
State Director, State Office  
Bureau of Land Management  
Department of the Interior  
2400 Valley Bank Center  
Phoenix, Arizona 85703

WILLIAM A. EVANS [1907-1978]  
JOS S. JENCKES, JR. [1908-1970]

LAW OFFICES

*Evans, Kitchel & Jenckes, P.C.*

363 NORTH FIRST AVENUE  
PHOENIX, ARIZONA 85003  
(602) 262-8811

DENISON KITCHEL  
OF COUNSEL

TWX-910 951-1368

TELECOPIER 602-262-8856

SCOTTSDALE OFFICE

SUITE B-111

6991 EAST CAMELBACK ROAD  
SCOTTSDALE, ARIZONA 85251

RALPH J. LESTER  
JAMES M. BUSH  
LESLIE T. JONES, JR.  
STEPHEN W. POGSON  
WILLIAM H. JURY  
FRED E. FERGUSON, JR.  
JERRY W. LAWSON  
GARY H. FRY  
LEON D. BESS  
LEX J. SMITH  
JAMES G. SPEER  
DEAN C. SHORT II  
WILLIAM L. KURTZ  
KENNETH W. REEVES III  
H. DAVID HEUMANN  
NATHAN R. NIEMUTH  
BARRY J. DALE  
ANDREW S. FRIEDMAN  
WILLIAM G. FAIRBOURN  
STANTON A. SHAFER  
MILTON K. HARSH  
WALTER W. KINGSBERY  
RANDALL S. YAVITZ

JOHN F. BOLAND, JR.  
EDWARD C. LEBEAU  
BURTON M. APKER  
NEWMAN R. PORTER  
ROBERT R. MILLS  
G. STARR ROUNDS  
HAROLD J. BLISS, JR.  
JERRY L. HAGGARD  
F. PENDLETON GAINES III  
ROBERT J. HACKETT  
ARNE M. ROVICK  
JOSEPH P. HENTON  
JERRY C. BONNETT  
AMY R. COY  
DAVID P. KIMBALL III  
ALVIN H. SHRAGO  
JOHN W. MAIN, JR.  
JOYCE Y. NEELEY  
DON J. MINER  
LINDA SHANNON HEUMANN  
GREGORY L. MAST  
DAVID J. OUIMETTE

December 29, 1980

HAND DELIVERED

State Director, State Office  
Bureau of Land Management  
24th Floor  
Valley National Bank Plaza  
Phoenix, Arizona

ARIZONA STATE OFFICE  
BU. LAND MANAGEMENT

DEC 30 1980

7:45 A.M.  
PHOENIX, ARIZONA

Re: Notice of Intention to Hold Millsite Claim

Dear Sir:

In accordance with Section 314 of the Federal Land Policy and Management Act of 1976 (43 U.S.C. §1744), and the regulations thereof, enclosed herewith for filing with the BLM is a copy of the Notice of Intention to Hold Millsite Claim which was recorded at Docket 1332, Page 447, records of Yavapai County, Arizona:

<u>Name of Claim</u>	<u>BLM Serial No.</u>
SKV Millsite No. 3	79348

Please file the enclosed notice and indicate your receipt of same by stamping the enclosed copy of this letter and returning it to the undersigned.

Very truly yours,

*David P. Kimball, III*

David P. Kimball, III  
For EVANS, KITCHEL & JENCKES, P.C.

DPK:klk

Enclosures

I do hereby certify that the within document was filed and recorded at the request of

OCT 15 79-8 20 AM

at

Book

1251

Official Records

Phelps Dodge Corp  
7-15 (incl)

Records of Yavapai County, Arizona. WITNESS my hand and official seal the day and year first above written.

PATSY C. JENNEY, County Recorder

By

*J. Weedon*  
Deputy

## AFFIDAVIT OF LABOR PERFORMED AND IMPROVEMENTS MADE

STATE OF ARIZONA )  
) ss  
COUNTY OF COCHISE)

Keith J. Coke, being first duly sworn, deposes and says that he is a citizen of the United States and more than twenty-one (21) years of age, and resides in Bisbee, County of Cochise, State of Arizona, and is personally acquainted with the mining claims situated in the Copper Basin Mining District, Yavapai County, Arizona, the names and docket numbers and pages of record in the office of the County Recorder of Yavapai County, Arizona of the notices of location whereof are as follows:

Claim Name	Docket	Page	Location Notice Posted In (G&SRB&M)		
			Section	Township	Range
V.I.H. 1	179	449	16	13 N	3E
V.I.H. 2	179	450	16	13N	3E
V.I.H. 3	179	451	17	13N	3E
V.I.H. 4	179	452	17	13N	3E
V.I.H. 5	179	452	17	13N	3E
V.I.H. 6 Amended	191	550	20	13N	3E
V.I.H. 7	180	44	20	13N	3E
V.I.H. 8	180	45	20	13N	3E
V.I.H. 9	180	46	20	13N	3E
V.I.H. 10	180	47	20	13N	3E
V.I.H. 11	180	48	20	13N	3E
V.I.H. 12	180	49	20	13N	3E
V.I.H. 13	180	50	20	13N	3E
V.I.H. 14	180	51	20	13N	3E
V.I.H. 15	180	52	20	13N	3E
V.I.H. 16	180	53	20	13N	3E
V.I.H. 17	181	156	20	13N	3E
V.I.H. 18	181	157	20	13N	3E
V.I.H. 19	181	158	20	13N	3E
V.I.H. 20	181	159	20	13N	3E
V.I.H. 21 Amended	181	293	20	13N	3E
V.I.H. 22	181	161	20	13N	3E
V.I.H. 23	181	162	29	13N	3E
V.I.H. 24	181	163	29	13N	3E
V.I.H. 25	181	164	29	13N	3E
V.I.H. 26	181	165	29	13N	3E
V.I.H. 27	181	166	29	13N	3E
V.I.H. 28	181	167	29	13N	3E
V.I.H. 29	181	168	29	13N	3E
V.I.H. 30	181	169	29	13N	3E
V.I.H. 31	181	170	29	13N	3E
V.I.H. 32	181	171	29	13N	3E
V.I.H. 33	181	172	29	13N	3E
V.I.H. 34	181	173	29	13N	3E
V.I.H. 35	181	174	29	13N	3E
V.I.H. 36	181	175	29	13N	3E
V.I.H. 37	181	176	29	13N	3E
V.I.H. 38	181	177	29	13N	3E
V.I.H. 39	181	178	29	13N	3E
V.I.H. 40	181	179	29	13N	3E
V.I.H. 41	181	180	28	13N	3E
V.I.H. 42	181	181	28	13N	3E
V.I.H. 43	181	182	28	13N	3E
V.I.H. 44	181	183	28	13N	3E
V.I.H. 45	181	184	28	13N	3E
V.I.H. 46	181	185	28	13N	3E
V.I.H. 47	181	186	28	13N	3E
V.I.H. 48	181	187	28	13N	3E
V.I.H. 49	181	188	28	13N	3E
V.I.H. 50	181	189	28	13N	3E
V.I.H. 51	181	190	28	13N	3E
V.I.H. 52	181	191	28	13N	3E
V.I.H. 53	181	192	28	13N	3E
V.I.H. 54	181	193	28	13N	3E
V.I.H. 55	181	194	28	13N	3E
V.I.H. 56	181	195	28	13N	3E
V.I.H. 57	181	196	21	13N	3E

RECEIVED  
L. M. AZ STATE OFFICE  
OCT 19 1979  
10:00 A.M.  
PHOENIX, ARIZONA

5

Claim Name	Docket	Page	Location Notice Posted In (G&SRB&M)		
			Section	Township	Range
V.I.H. 58	191	551	17	13N	3E
V.I.H. 59	191	552	17	13N	3E
V.I.H. 60	191	553	20	13N	3E
V.I.H. 61	191	554	20	13N	3E
V.I.H. 62	191	555	20	13N	3E
V.I.H. 63	200	328	21	13N	3E
V.I.H. 64	200	329	21	13N	3E
V.I.H. 65	200	330	21	13N	3E
V.I.H. 66	200	331	21	13N	3E
V.I.H. 67	200	332	21	13N	3E
V.I.H. 67-A	868	770	21	13N	3E
V.I.H. 68	200	333	21	13N	3E
V.I.H. 68-A Amended	971	314	21	13N	3E
V.I.H. 69	203	566	16	13N	3E
V.I.H. 70	634	191	16	13N	3E
V.I.H. 71	847	990	16	13N	3E
V.I.H. 72	1017	785	16	13N	3E
V.I.H. Fraction No. 1	634	190	20	13N	3E
Cee Bee No. 1	613	283	21	13N	3E
Cee Bee No. 2	613	284	21	13N	3E
Cee Bee No. 3	613	285	21	13N	3E
Cee Bee No. 4	613	286	21	13N	3E
Cee Bee No. 5	613	287	21	13N	3E
Cee Bee No. 6	613	288	21	13N	3E
Cee Bee No. 7	613	289	21	13N	3E
Cee Bee No. 8	613	290	21	13N	3E
Cee Bee No. 9	613	291	21	13N	3E
Cee Bee No. 10	613	292	21	13N	3E
Cee Bee No. 11	613	293	28	13N	3E
Cee Bee No. 12	613	294	28	13N	3E
Cee Bee No. 13	613	295	28	13N	3E
Cee Bee No. 14	613	296	28	13N	3E
Cee Bee No. 15	613	297	28	13N	3E
Cee Bee No. 16	613	298	28	13N	3E
Cee Bee No. 17	613	299	28	13N	3E
Cee Bee No. 18	613	300	28	13N	3E
Cee Bee No. 19	613	301	33	13N	3E
Cee Bee No. 20	613	302	33	13N	3E
Cee Bee No. 21	613	303	33	13N	3E
Cee Bee No. 22	613	304	33	13N	3E
Cee Bee No. 23	613	305	33	13N	3E
Cee Bee No. 24	613	306	33	13N	3E
Cee Bee No. 25	613	307	33	13N	3E
Cee Bee No. 26	613	308	33	13N	3E
Cee Bee No. 27	613	309	33	13N	3E
Cee Bee No. 28	613	310	33	13N	3E
Cee Bee No. 29	613	311	33	13N	3E
Cee Bee No. 30	613	312	33	13N	3E
Cee Bee No. 31	613	313	33	13N	3E
Cee Bee No. 32	613	314	33	13N	3E

RECEIVED  
 12 M. AZ STATE OFFICE  
 OCT 19 1979  
 10:00 A.M.  
 PHOENIX, ARIZONA



Location Notice Posted In  
(G&SRB&M)

aim Name	Docket	Page	Section	Township	Range
Cee Bee No. 33	613	315	33	13N	3E
Cee Bee No. 34	613	316	33	13N	3E
Cee Bee No. 35	613	317	33	13N	3E
Cee Bee No. 36	613	318	33	13N	3E
Cee Bee No. 37 Amended	634	170	32	13N	3E
Cee Bee No. 38	613	320	32	13N	3E
Cee Bee No. 39	613	321	32	13N	3E
Cee Bee No. 40	613	322	32	13N	3E
Cee Bee No. 41	613	323	32	13N	3E
Cee Bee No. 42	613	324	32	13N	3E
Cee Bee No. 43	613	325	32	13N	3E
Cee Bee No. 44 Amended	634	171	32	13N	3E
Cee Bee No. 45	613	327	32	13N	3E
Cee Bee No. 46	613	328	32	13N	3E
Cee Bee No. 46-A	789	407	32	13N	3E
Cee Bee No. 47 Amended	613	329	32	13N	3E
Cee Bee No. 47-A	789	408	32	13N	3E
Cee Bee No. 48	613	330	32	13N	3E
Cee Bee No. 48-A	789	409	32	13N	3E
Cee Bee No. 49	613	331	32	13N	3E
Cee Bee No. 49-A	789	410	32	13N	3E
Cee Bee No. 52	613	332	32	13N	3E
Cee Bee No. 52-A	789	411	32	13N	3E
Cee Bee No. 53 Amended	613	333	32	13N	3E
Cee Bee No. 53-A	789	412	32	13N	3E
Cee Bee No. 54	613	334	32	13N	3E
Cee Bee No. 54-A	789	413	32	13N	3E
Cee Bee No. 55	613	335	32	13N	3E
Cee Bee No. 55-A	789	414	32	13N	3E
Cee Bee No. 56	613	336	32	13N	3E
Cee Bee No. 57	613	337	32	13N	3E
Cee Bee No. 58	613	338	32	13N	3E
Cee Bee No. 59	613	339	32	13N	3E
Cee Bee No. 60	613	340	30	13N	3E
Cee Bee No. 61	613	341	29	13N	3E
Cee Bee No. 62	613	342	29	13N	3E
Cee Bee No. 63	613	343	30	13N	3E
Cee Bee No. 64	613	344	31	13N	3E
Cee Bee No. 65	613	345	31	13N	3E
Cee Bee No. 66	613	346	31	13N	3E
Cee Bee No. 67	613	347	31	13N	3E
Cee Bee No. 68	613	348	31	13N	3E
Cee Bee No. 68-A	789	415	31	13N	3E
Cee Bee No. 69	613	349	31	13N	3E
Cee Bee No. 70	613	350	31	13N	3E
Cee Bee No. 71	613	351	31	13N	3E
Cee Bee No. 71-A	789	416	31	13N	3E
Cee Bee No. 72	613	352	31	13N	3E
Cee Bee No. 72-A	789	417	31	13N	3E
Cee Bee No. 73	613	353	31	13N	3E
Cee Bee No. 74	613	354	31	13N	3E
Cee Bee No. 75	613	355	31	13N	3E
Cee Bee No. 75-A	789	418	31	13N	3E
Cee Bee No. 76	613	356	31	13N	3E
Cee Bee No. 76-A	789	419	31	13N	3E
Cee Bee No. 77	613	357	31	13N	3E
Cee Bee No. 78	613	358	31	13N	3E
Cee Bee No. 79	613	359	31	13N	3E
Cee Bee No. 80	613	360	31	13N	3E
Cee Bee No. 81	613	361	31	13N	3E
Cee Bee No. 82	613	362	31	13N	3E
Cee Bee No. 83	613	363	31	13N	3E
Cee Bee No. 83-A	789	421	31	13N	3E
Cee Bee No. 84	613	364	31	13N	3E
Cee Bee No. 84-A	789	420	31	13N	3E
Cee Bee No. 85	613	365	31	13N	3E
Cee Bee No. 86	613	366	31	13N	3E
Cee Bee No. 87	613	367	31	13N	3E
Cee Bee No. 88	613	368	31	13N	3E

RECEIVED  
M. AZ STATE OFFICE  
OCT 19 1979  
10:00 A.M.  
PHOENIX, ARIZONA

Location Notice Posted In  
(G&SRB&M)

Claim Name	Docket	Page	Section	Township	Range
Cee Bee No. 89	613	369	31	13N	3E
Cee Bee No. 90	613	370	31	13N	3E
Cee Bee No. 90-A	789	430	31	13N	3E
Cee Bee No. 91	613	371	31	13N	3E
Cee Bee No. 91-A	789	422	31	13N	3E
Cee Bee No. 92	613	372	31	13N	3E
Cee Bee No. 92-A	789	423	31	13N	3E
Cee Bee No. 93	789	373	31	13N	3E
Cee Bee No. 94	613	374	31	13N	3E
Cee Bee No. 94-A	789	429	31	13N	3E
Cee Bee No. 95	613	375	31	13N	3E
Cee Bee No. 95-A	789	424	31	13N	3E
Cee Bee No. 96	613	376	31	13N	3E
Cee Bee No. 96-A	789	425	31	13N	3E
Cee Bee No. 97	613	377	31	13N	3E
Cee Bee No. 97-A	789	428	31	13N	3E
Cee Bee No. 98	613	378	31	13N	3E
Cee Bee No. 98-A	789	427	31	13N	3E
Cee Bee No. 99	613	379	31	13N	3E
Cee Bee No. 99-A	789	426	31	13N	3E
Cee Bee No. 100	613	380	31	13N	3E
Cee Bee No. 101	613	381	31	13N	3E
Cee Bee No. 102	613	382	31	13N	3E
Cee Bee No. 103	613	383	31	13N	3E
Cee Bee No. 104	613	384	30	13N	3E
Cee Bee No. 105	613	385	30	13N	3E
Cee Bee No. 106	613	386	30	13N	3E
Cee Bee No. 107	613	387	30	13N	3E
Cee Bee No. 108	613	388	30	13N	3E
Cee Bee No. 109	613	389	30	13N	3E
Cee Bee No. 110	613	390	30	13N	3E
Cee Bee No. 111	613	391	30	13N	3E
Cee Bee No. 112	613	392	30	13N	3E
Cee Bee No. 113	613	393	30	13N	3E
Cee Bee No. 114	613	394	30	13N	3E
Cee Bee No. 115	613	395	30	13N	3E
Cee Bee No. 116	613	396	30	13N	3E
Cee Bee No. 117	613	397	30	13N	3E
Cee Bee No. 118	613	398	19	13N	3E
Cee Bee No. 119	613	399	19	13N	3E
Cee Bee No. 120	613	400	19	13N	3E
Cee Bee No. 121	613	401	19	13N	3E
Cee Bee No. 122	613	402	19	13N	3E
Cee Bee No. 123 Amended	634	175	30	13N	3E
Cee Bee No. 124 Amended	634	176	30	13N	3E
Cee Bee No. 125	613	405	30	13N	3E
Cee Bee No. 126	613	406	30	13N	3E
Cee Bee No. 127	613	407	30	13N	3E
Cee Bee No. 128	613	408	30	13N	3E
Cee Bee No. 129	613	409	30	13N	3E
Cee Bee No. 130	613	410	19	13N	3E
Cee Bee No. 131	613	411	19	13N	3E
Cee Bee No. 132	613	412	19	13N	3E
Cee Bee No. 133	613	413	19	13N	3E
Cee Bee No. 134	613	414	19	13N	3E
Cee Bee No. 135	613	415	19	13N	3E
Cee Bee No. 136	613	416	19	13N	3E
Cee Bee No. 137	613	417	19	13N	3E
Cee Bee No. 137-A	648	880	19	13N	3E
Cee Bee No. 138	613	418	19	13N	3E
Cee Bee No. 138-A	648	881	19	13N	3E
Cee Bee No. 139	613	419	19	13N	3E
Cee Bee No. 140	613	420	30	13N	3E
Cee Bee No. 141	613	421	30	13N	3E
Cee Bee No. 141-A	648	882	30	13N	3E
Cee Bee No. 142	613	422	30	13N	3E
Cee Bee No. 142-A	648	883	30	13N	3E
Cee Bee No. 143	613	423	30	13N	3E
Cee Bee No. 144	613	424	30	13N	3E

RECEIVED  
L. M. AZ STATE OFFICE

OCT 19 1979

10:00 A.M.  
PHOENIX, ARIZONA

Claim Name	Docket	Page	Section	Township	Range
Cee Bee No. 145	613	425	30	13N	3E
Cee Bee No. 146	613	426	30	13N	3E
Cee Bee No. 147	613	427	30	13N	3E
Cee Bee No. 148	613	428	19	13N	3E
Cee Bee No. 149	613	429	19	13N	3E
Cee Bee No. 149-A	648	884	19	13N	3E
Cee Bee No. 150	613	430	19	13N	3E
Cee Bee No. 151	613	431	19	13N	3E
Cee Bee No. 152	613	432	20	13N	3E
Cee Bee No. 153	613	433	20	13N	3E
Cee Bee No. 154	613	434	20	13N	3E
Cee Bee No. 155	613	435	20	13N	3E
Cee Bee No. 156	613	436	17	13N	3E
Cee Bee No. 157	613	437	17	13N	3E
Cee Bee No. 158	613	438	17	13N	3E
Cee Bee No. 159	613	439	17	13N	3E
Cee Bee No. 160	613	440	17	13N	3E
Cee Bee No. 160-A	618	365	17	13N	3E
Cee Bee No. 161	613	441	17	13N	3E
Cee Bee No. 161-A Amended	634	177	17	13N	3E
Cee Bee No. 162	613	442	17	13N	3E
Cee Bee No. 163	613	443	17	13N	3E
Cee Bee No. 164	613	444	17	13N	3E
Cee Bee No. 164-A	618	367	17	13N	3E
Cee Bee No. 165	613	445	17	13N	3E
Cee Bee No. 166 Amended	634	172	17	13N	3E
Cee Bee No. 167	613	447	19	12-1/2N	3E
Cee Bee No. 168	613	448	19	12-1/2N	3E
Cee Bee No. 169	613	449	19	12-1/2N	3E
Cee Bee No. 170	613	450	19	12-1/2N	3E
Cee Bee No. 171	613	451	19	12-1/2N	3E
Cee Bee No. 172	613	452	19	12-1/2N	3E
Cee Bee No. 173	613	453	19	12-1/2N	3E
Cee Bee No. 174	613	454	19	12-1/2N	3E
Cee Bee No. 175	613	455	30	12-1/2N	3E
Cee Bee No. 176	613	456	30	12-1/2N	3E
Cee Bee No. 177	613	457	30	12-1/2N	3E
Cee Bee No. 178	613	458	30	12-1/2N	3E
Cee Bee No. 179	613	459	30	12-1/2N	3E
Cee Bee No. 180	613	460	30	12-1/2N	3E
Cee Bee No. 181	613	461	30	12-1/2N	3E
Cee Bee No. 182	613	462	30	12-1/2N	3E
Cee Bee No. 183	613	463	30	12-1/2N	3E
Cee Bee No. 184	613	464	30	12-1/2N	3E
Cee Bee No. 185	613	465	19	12-1/2N	3E
Cee Bee No. 186	613	466	19	12-1/2N	3E
Cee Bee No. 187	613	467	19	12-1/2N	3E
Cee Bee No. 188	613	468	19	12-1/2N	3E
Cee Bee No. 189	613	469	19	12-1/2N	3E
Cee Bee No. 190	613	470	19	12-1/2N	3E
Cee Bee No. 191	613	471	19	12-1/2N	3E
Cee Bee No. 192	613	472	19	12-1/2N	3E
Cee Bee No. 193	613	473	30	12-1/2N	3E
Cee Bee No. 194	613	474	30	12-1/2N	3E
Cee Bee No. 195	613	475	30	12-1/2N	3E
Cee Bee No. 196	613	476	30	12-1/2N	3E
Cee Bee No. 197	613	477	30	12-1/2N	3E
Cee Bee No. 198	613	478	30	12-1/2N	3E
Cee Bee No. 199	613	479	30	12-1/2N	3E
Cee Bee No. 200	613	480	30	12-1/2N	3E
Cee Bee No. 201	613	481	30	12-1/2N	3E
Cee Bee No. 202	613	482	30	12-1/2N	3E
Cee Bee No. 203 Amended	634	178	20	12-1/2N	3E
Cee Bee No. 204 Amended	634	179	20	12-1/2N	3E
Cee Bee No. 205 Amended	634	180	20	12-1/2N	3E
Cee Bee No. 206 Amended	634	181	20	12-1/2N	3E
Cee Bee No. 207 Amended	634	182	20	12-1/2N	3E
Cee Bee No. 208 Amended	634	183	20	12-1/2N	3E
Cee Bee No. 209 Amended	634	184	20	12-1/2N	3E
Cee Bee No. 210 Amended	634	185	20	12-1/2N	3E
Cee Bee No. 211	613	491	29	12-1/2N	3E
Cee Bee No. 212	613	492	29	12-1/2N	3E
Cee Bee No. 213	613	493	29	12-1/2N	3E

RECEIVED  
B. L. AZ STATE OFFICE  
OCT 19 1979  
10:00 A.M.  
TUCSON, ARIZONA

Location Notice Posted In  
(G&SRB&M)

Claim Name	Docket	Page	Section	Township	Range
Cee Bee No. 214	613	494	29	12-1/2N	3E
Cee Bee No. 215	613	495	29	12-1/2N	3E
Cee Bee No. 216	613	496	29	12-1/2N	3E
Cee Bee No. 217	613	497	29	12-1/2N	3E
Cee Bee No. 218	613	498	29	12-1/2N	3E
Cee Bee No. 219	613	499	29	12-1/2N	3E
Cee Bee No. 220	613	500	29	12-1/2N	3E
Cee Bee No. 221	613	501	20	12-1/2N	3E
Cee Bee No. 222	613	502	20	12-1/2N	3E
Cee Bee No. 223	613	503	20	12-1/2N	3E
Cee Bee No. 224	613	504	20	12-1/2N	3E
Cee Bee No. 225	613	505	20	12-1/2N	3E
Cee Bee No. 226	613	506	20	12-1/2N	3E
Cee Bee No. 227	613	507	20	12-1/2N	3E
Cee Bee No. 228	613	508	20	12-1/2N	3E
Cee Bee No. 229	613	509	29	12-1/2N	3E
Cee Bee No. 230	613	510	29	12-1/2N	3E
Cee Bee No. 231	613	511	29	12-1/2N	3E
Cee Bee No. 232	613	512	29	12-1/2N	3E
Cee Bee No. 233	613	513	29	12-1/2N	3E
Cee Bee No. 234	613	514	29	12-1/2N	3E
Cee Bee No. 235	613	515	29	12-1/2N	3E
Cee Bee No. 236	613	516	29	12-1/2N	3E
Cee Bee No. 237	613	517	29	12-1/2N	3E
Cee Bee No. 238	613	518	29	12-1/2N	3E
Cee Bee No. 239	613	519	21	12-1/2N	3E
Cee Bee No. 240	613	520	21	12-1/2N	3E
Cee Bee No. 241	613	521	21	12-1/2N	3E
Cee Bee No. 242	613	522	21	12-1/2N	3E
Cee Bee No. 243	613	523	28	12-1/2N	3E
Cee Bee No. 244	613	524	28	12-1/2N	3E
Cee Bee No. 245	613	525	28	12-1/2N	3E
Cee Bee No. 246	613	526	28	12-1/2	3E
Cee Bee No. 247	613	527	28	12-1/2N	3E
Cee Bee No. 248	613	528	29	13N	3E
Cee Bee No. 249	613	529	29	13N	3E
Cee Bee No. 250	613	530	29	13N	3E
Cee Bee No. 251	613	531	29	13N	3E
Cee Bee No. 252	613	532	32	13N	3E
Cee Bee No. 253	613	533	32	13N	3E
Cee Bee No. 254	613	534	32	13N	3E
Cee Bee No. 255	613	535	32	13N	3E
Cee Bee No. 256	613	536	32	13N	3E
Cee Bee No. 257	613	537	32	13N	3E
Cee Bee No. 258	613	538	32	13N	3E
Cee Bee No. 1 Fraction	613	280	20	13N	3E
Cee Bee No. 2 Fraction	613	281	20	13N	3E
Cee Bee No. 3 Fraction	613	282	20	13N	3E
Copper Hill Fraction No. 1	879	713	20	13N	3E
Dixie Lue No. 1	282	67	30	13N	3E
Blue Bird No. 2	282	68	31	13N	3E
Blue Bird No. 3	282	69	31	12N	3E
Blue Bird No. 4	282	70	30	13N	3E
Blue Bird No. 5	282	71	30	13N	3E
Blue Bird No. 6	282	72	13	13N	4W
Blue Bird No. 7	282	73	13	13N	4W
Annie	152	243	20	13N	3E
Victoria-No. 5 Amended	499	113	21	13N	3E
Victoria No. 5-A Amended	900	206	21	13N	3E
Victoria-No. 8	640	531	21	13N	3E
Victoria No. 8-A Amended	875	99	21	13N	3E
Copper Broom Amended	86	33	21	13N	3E
Copper Broom One Amended	871	239	21	13N	3E
Vista X	990	477	16	13N	3E

RECEIVED  
L. M. AZ STATE OFFICE  
OCT 19 1979  
10:00 A.M.  
PHOENIX, ARIZONA

That all of said mining claims are owned by Phelps Dodge Corporation, the mailing address which is Highway 92, Bisbee, Arizona 85603; and that between July 25, 1979 and September 22, 1979 in excess of \$100.00 worth of work and improvements were done and performed for the benefit of each of the aforementioned claims. Work and improvements consisted of diamond drilling performed by Joy Manufacturing Co., P. O. Box 360135 M, Pittsburgh, Pa. 15230; road work and drill site construction performed by D. Ballew Excavating, Box 25 Skull Valley, Az. 86338; engineering work performed by C. G. Rising, Bisbee, Arizona 85603.

Said labor was performed and improvements made at the expense of Phelps Dodge Corporation for the benefit of each and all of said mining claims comprising said contiguous groups as part of a general plan of exploration, improvements, and development, and they tend to explore, improve, and develop each and all of said mining claims. The amount expended for and the value of said labor and improvements is more than One Hundred Dollars (\$100.00) for each of the mining claims and at least said amount was allocated to each of the mining claims. Said expenditure was made in good faith for the purpose of exploring, improving, and development of said contiguous groups of mining claims, and was intended as annual labor and improvements for each and all of the above described unpatented lode mining claims for the assessment year ending at 12:00 o'clock Meridian, September 1, 1979.

*Keith J. Coke*

Keith J. Coke, Chief Geologist  
and Resident Agent  
Copper Queen Branch  
Phelps Dodge Corporation

RECEIVED  
B. L. M. AZ STATE OFFICE  
OCT 19 1979

STATE OF ARIZONA )  
COUNTY OF COCHISE) ss. 10:00 A.M.  
PHOENIX, ARIZONA

The foregoing instrument was acknowledged before me this 13<sup>th</sup>  
day of October, 1979 by Keith J. Coke.

*Isabell J. Mc Gregor*  
Notary Public

My Commission Expires:  
\_\_\_\_\_

Virgil E. Mercer  
Box 158  
MAMMOTH, Ariz. 85618

OUR NUMBER
1649
DATE
Aug 17, 1979
CUSTOMER'S ORDER
SALESMAN
TERMS
F. O. B.

Sold To PHELPS DODGE CORP.  
HWY. 92  
BISBEE, AZ. 85603

Shipped To ATTN: KEITH COKE

Address \_\_\_\_\_ Via \_\_\_\_\_

INVOICE

Assessment work on Zilla claim located in the Copper Creek area in T. 8 S R. 18 E				\$100	00
Work done by: Virgil A. Spencer Mike J. Spencer Virgil E. Spencer					
Work completed on Aug 15, 1979					
Drilled site cleaned, rock surfaces enlarged. Rock work on road erosion stopped, drainage improved					

Approved for Payment  
 Keith Coke

edifprm H 725

RECEIVED  
 B. L. M. AZ STATE OFFICE  
 OCT 19 1979  
 10:00 A.M.  
 PHOENIX, ARIZONA

STATE OF ARIZONA  
COUNTY OF PINAL

ss.

I hereby certify that the within  
instru- was filed for record  
in Pin- County, State of Arizona.

Witness my hand and official seal.

WILLIAM S. TRUMAN  
Pinal County Recorder

Recorded	Paged	Indexed
<input checked="" type="checkbox"/>	<input checked="" type="checkbox"/>	<b>INDEXED</b>

By: *M. M. Motta* Deputy

No.: .....  
 Date: **3 OCT 1979 11:00**  
 Docket and Page: **DOCKET 979 PAGE 769**  
 Request of: *Keith J. Coke*  
*Phelps Dodge Corp. Bisbee, Ar 300*  
*D. Ramo R.*

AFFIDAVIT OF LABOR PERFORMED AND IMPROVEMENTS MADE 1978-1979

STATE OF ARIZONA )  
COUNTY OF COCHISE )

ss.

DOCKET **979** PAGE **769**



Keith J. Coke, Chief Geologist and Resident Agent, Copper Queen Branch, Phelps Dodge Corporation, being duly sworn, deposes and says that he is a citizen of the United States of America and more than twenty-one years of age, and resides at Bisbee, in Cochise County, State of Arizona, and is personally acquainted with the following mining claim, situated in the Bunker Hill Mining District, Pinal County, State of Arizona, the location and notices of which are recorded in the office of the County Recorder of said county in the book and page shown:

Name of Claim	Recorded		Sec.	T.	R.
	Docket	Page			
Zella ) - same claim	554	895	3	8S	18E
Zella A )	837	174			

That the aforesaid mining claim is owned by the Phelps Dodge Corporation, a corporation; that the said claim is part of a contiguous group of mining claims; that between August 10, 1979 and August 15, 1979 a total in excess of \$100.00 worth of work and improvements was done and performed for the benefit of said mining claim; said work and improvements were made by and at the expense of the Phelps Dodge Corporation for the purpose of complying with the laws of the United States pertaining to annual assessment work as follows:

Surface work consisted of road work by  
Virgil E. Mercer, Box 158, Mammoth, Arizona 85618

That all of said work was a part of the general system of development work for the above mentioned and described claim.

RECEIVED  
B. L. M. AZ STATE OFFICE

OCT 19 1979

10:00 A.M.  
PHOENIX, ARIZONA

*Keith J. Coke*  
Chief Geologist & Resident Agent for  
Phelps Dodge Corporation

Subscribed and sworn to before me this 2nd day of October, 1979

*Isabella J. McHugh*  
Notary Public



My Commission Expires:

My Commission Expires Jan. 11, 1980

RECEIVED  
B. L. M. AZ STATE OFFICE

OCT 19 1979

10:00 A.M.  
PHOENIX, ARIZONA

WILLIAM A. EVANS [1907-1978]  
JOS. S. JENCKES, JR. [1908-1970]

LAW OFFICES

A MC 78902

RALPH J. LESTER  
EARL H. CARROLL  
EDWARD C. LeBEAU  
BURTON M. APKER  
NEWMAN R. PORTER  
ROBERT R. MILLS  
G. STARR ROUNDS  
HAROLD J. BLISS, JR.  
JERRY L. HAGGARD  
F. PENDLETON GAINES, III  
ROBERT J. HACKETT  
ARNE M. ROVICK  
JOSEPH P. HIENTON  
JERRY C. BONNETT  
H. DAVID HEUMANN  
NATHAN R. NIEMUTH  
ALVIN H. SHRAGO  
BARRY J. DALE  
ANDREW S. FRIEDMAN  
WILLIAM G. FAIRBOURN

JOHN F. BOLAND, JR.  
JAMES M. BUSH  
LESLIE T. JONES, JR.  
STEPHEN W. POGSON  
WILLIAM H. JURY  
FRED E. FERGUSON, JR.  
JERRY W. LAWSON  
GARY H. FRY  
LEON D. BESS  
LEX J. SMITH  
JAMES G. SPEER  
DEAN C. SHORT, II  
WILLIAM L. KURTZ  
AMY R. COY  
DAVID P. KIMBALL, II  
KENNETH W. REEVES, II  
CRAIG B. TERRY  
JOHN W. MAIN, JR.  
JOYCE Y. NEELEY

*Evans, Kitchel & Jenckes, P.C.*

363 NORTH FIRST AVENUE  
PHOENIX, ARIZONA 85003

DENISON KITCHEL  
OF COUNSEL

TELEPHONE 602-262-8811

TWX-19CZES15099

TELECOPIER 602-262-8856

October 18, 1979

HAND DELIVERED

Bureau of Land Management  
Department of the Interior  
2400 Valley Bank Center  
Phoenix, Arizona 85073

RECEIVED  
B. L. M. AZ STATE OFFICE

OCT 19 1979

10:00 A.M.  
PHOENIX, ARIZONA

Re: Federal Recordation of Unpatented  
Lode and Placer Mining Claims and  
Mill Sites

Gentlemen:

Pursuant to the requirements of Section 314 of the Federal Land Policy and Management Act of 1976 (43 U.S.C. §1744) and the regulations promulgated thereunder, enclosed herewith for filing with the Bureau of Land Management is a copy of the official record of the Notice of Location, Supplemental to Location Notice Information and sketch for each of the unpatented lode and placer mining claims and mill sites listed below:

V.I.H. 1-72  
V.I.H. 67-A, 68-A  
V.I.H. Fraction No. 1  
Cee Bee No. 1-49  
Cee Bee No. 52-258  
Cee Bee No. 46-A - 49-A  
Cee Bee No. 52-A - 55-A  
Cee Bee No. 68-A  
Cee Bee No. 71-A, 72-A  
Cee Bee No. 75-A, 76-A  
Cee Bee No. 83-A, 84-A  
Cee Bee No. 90-A - 92-A  
Cee Bee No. 94-A - 99-A  
Cee Bee No. 137-A, 138-A  
Cee Bee No. 141-A, 142-A



Bureau of Land Management  
October 18, 1979  
Page Two

RECEIVED  
B. L. M. AZ STATE OFFICE

OCT 19 1979

10:00 A.M.  
PHOENIX, ARIZONA

Cee Bee No. 149-A  
Cee Bee No. 160-A, 161-A  
Cee Bee No. 164-A  
Cee Bee No. 1 Fraction - 3 Fraction  
Copper Hill Fraction No. 1  
Dixie Lue No. 1  
Blue Bird No. 2-7  
Annie  
Victoria No. 5  
Victoria No. 8  
Victoria No. 5-A  
Victoria No. 8-A  
Copper Broom  
Copper Broom One  
Vista X  
S.K.V. No. 1-64  
S.K.V. No. 97-208  
S.K.V. No. 217-224  
S.K.V. No. 241-264  
S.K.V. No. 301-320  
S.K.V. No. 1-A - 64-A  
S.K.V. No. 97-A - 208-A  
S.K.V. No. 217-A - 224-A  
S.K.V. No. 249-A - 264-A  
S.K.V. No. 301-A - 312-A  
S.K.V. No. 137-B, 138-B  
S.K.V. No. 143-B  
S.K.V. No. 154-B  
SKV Millsite No. 1-4  
Zella  
Zella A

Also enclosed for the unpatented lode and placer mining claims listed above is an Affidavit of Labor for the assessment year ending September 1, 1979, and a map depicting the location of said placer and lode claims. For the mill sites listed above, enclosed herewith for filing is a Notice of Intent as required by the federal regulations and a map depicting the location of said mill sites.

4 MC 78902  
RECEIVED  
B. L. M. AZ STATE OFFICE


Bureau of Land Management  
October 18, 1979  
Page Three

OCT 19 1979  
10:00 A.M.  
PHOENIX, ARIZONA

Please find enclosed a check, payable to the Bureau of Land Management, in the amount of \$4,160.00 in payment of the one-time \$5 service fee charged to file each of the enclosed 832 unpatented mining claims and mill sites.

If you have any questions concerning the foregoing or the enclosed filings, please contact me.

Very truly yours,



David P. Kimball, III  
For EVANS, KITCHEL & JENCKES, P.C.  
Attorneys for Phelps Dodge Corporation

DPK:ms  
Enclosures

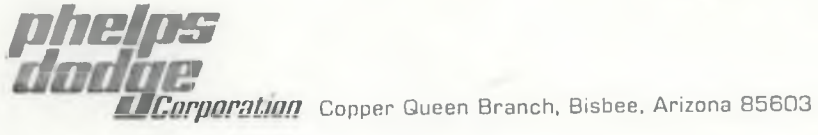
I do hereby certify that the within instrument was filed and recorded at the request of

*Phelps Dodge Corp*  
*1-6 (encl)*

at \_\_\_\_\_ o'clock Book *1251* Official Records Page \_\_\_\_\_  
Records of Yavapai County, Arizona. WITNESS my hand and official seal the day and year first above written.

OCT 15 1979-8 20 AM

PATSY C. JEMNEY, County Recorder  
By *Jonda Weed* Deputy



October 15, 1979

Mr. Robert Buffington  
State Director, State Office  
Bureau of Land Management  
Department of the Interior  
2400 Valley Bank Center  
Phoenix, Arizona 85073

*350*

Subject: Notice of Intention to Hold Millsite Claims

Dear Mr. Buffington:

This notice of intention to hold millsite claims is made pursuant to 43 C.F.R. Subpart 3833 by Keith J. Coke in behalf of Phelps Dodge Corporation, the mailing address for which corporation is Highway 92, Bisbee, Arizona 85603. The location notices for the following named claims are recorded in Yavapai County, Arizona and as yet have not been assigned Bureau of Land Management Serial Numbers:

Name of Claim	Book	Page	BLM Serial Number
SKV Millsite No. 1	848	788	
SKV Millsite No. 2 (Amended)	848	789	
SKV Millsite No. 3	848	790	
SKV Millsite No. 4	848	791	

The above claim-related millsites are held and claimed by Phelps Dodge Corporation and will continue to be used for mining or milling purposes.

Yours very truly,  
*Keith J. Coke*  
Chief Geologist and  
Resident Agent

KJC:I

BOOK 1251 PAGE 1

RECEIVED  
B. L. M. AZ STATE OFFICE  
OCT 19 1979  
10:00 A.M.  
PHOENIX, ARIZONA

I hereby certify that the instrument was filed and recorded at the req

*Phelps Dodge Corp*

OCT 15 1979-8 20 AM

o'clock Book 1251 Official Records Page 16-27 (incl)

Records of Yavapai County, Arizona. WITNESS my hand and official seal the day and year first above written.

PATSY C. JENNEY, County Recorder

By *[Signature]*

Deputy

AFFIDAVIT OF LABOR PERFORMED AND IMPROVEMENTS MADE

STATE OF ARIZONA )  
COUNTY OF COCHISE) ss

Keith J. Coke, being first duly sworn, deposes and says that he is a citizen of the United States and more than twenty-one (21) years of age, and resides in Bisbee, County of Cochise, State of Arizona, and is personally acquainted with the mining claims situated in the Copper Basin Mining District, Yavapai County, Arizona, the names and docket numbers and pages of record in the office of the County Recorder of Yavapai County, Arizona of the notices of location whereof are as follows:

78902

Claim Name	Docket	Page	Location Notice Posted In (G&SRB&M)		
			Section	Township	Range
S.K.V. No. 1	613	540	24	13N	4W
S.K.V. No. 1-A	787	695	24	13N	4W
S.K.V. No. 2	613	541	24	13N	4W
S.K.V. No. 2-A	787	696	24	13N	4W
S.K.V. No. 3	613	542	24	13N	4W
S.K.V. No. 3-A	787	697	24	13N	4W
S.K.V. No. 4	613	543	24	13N	4W
S.K.V. No. 4-A	787	698	24	13N	4W
S.K.V. No. 5	613	544	24	13N	4W
S.K.V. No. 5-A	787	699	24	13N	4W
S.K.V. No. 6	613	545	24	13N	4W
S.K.V. No. 6-A	787	700	24	13N	4W
S.K.V. No. 7	613	546	24	13N	4W
S.K.V. No. 7-A	787	701	24	13N	4W
S.K.V. No. 8	613	547	24	13N	4W
S.K.V. No. 8-A	787	702	24	13N	4W
S.K.V. No. 9	613	548	24	13N	4W
S.K.V. No. 9-A	787	703	24	13N	4W
S.K.V. No. 10	613	549	24	13N	4W
S.K.V. No. 10-A	787	704	24	13N	4W
S.K.V. No. 11	613	550	24	13N	4W
S.K.V. No. 11-A	787	705	24	13N	4W
S.K.V. No. 12	613	551	24	13N	4W
S.K.V. No. 12-A	787	706	24	13N	4W
S.K.V. No. 13	613	552	24	13N	4W
S.K.V. No. 13-A	787	707	24	13N	4W
S.K.V. No. 14	613	553	24	13N	4W
S.K.V. No. 14-A	787	708	24	13N	4W
S.K.V. No. 15	613	554	24	13N	4W
S.K.V. No. 15-A	787	709	24	13N	4W
S.K.V. No. 16	613	555	24	13N	4W
S.K.V. No. 16-A	787	710	24	13N	4W
S.K.V. No. 17	613	556	24	13N	4W
S.K.V. No. 17-A	787	711	24	13N	4W
S.K.V. No. 18	613	557	24	13N	4W
S.K.V. No. 18-A	787	712	24	13N	4W
S.K.V. No. 19	613	558	24	13N	4W
S.K.V. No. 19-A	787	713	24	13N	4W
S.K.V. No. 20	613	559	24	13N	4W
S.K.V. No. 20-A	787	714	24	13N	4W
S.K.V. No. 21	613	560	24	13N	4W
S.K.V. No. 21-A	787	715	24	13N	4W
S.K.V. No. 22	613	561	24	13N	4W
S.K.V. No. 22-A	787	716	24	13N	4W
S.K.V. No. 23	613	562	24	13N	4W
S.K.V. No. 23-A	787	717	24	13N	4W
S.K.V. No. 24	613	563	24	13N	4W
S.K.V. No. 24-A	787	718	24	13N	4W
S.K.V. No. 25	613	564	24	13N	4W
S.K.V. No. 25-A	787	719	24	13N	4W
S.K.V. No. 26	613	565	24	13N	4W
S.K.V. No. 26-A	787	720	24	13N	4W
S.K.V. No. 27	613	566	24	13N	4W
S.K.V. No. 27-A	787	721	24	13N	4W
S.K.V. No. 28	613	567	24	13N	4W
S.K.V. No. 28-A	787	722	24	13N	4W
S.K.V. No. 29	613	568	24	13N	4W
S.K.V. No. 29-A	787	723	24	13N	4W
S.K.V. No. 30	613	569	24	13N	4W
S.K.V. No. 30-A	787	724	24	13N	4W
S.K.V. No. 31	613	570	24	13N	4W
S.K.V. No. 31-A	787	725	24	13N	4W
S.K.V. No. 32	613	571	24	13N	4W
S.K.V. No. 32-A	787	586	24	13N	4W

RECEIVED  
L. M. AZ STATE OFFICE  
OCT 19 1979  
10:00 A.M.  
PHOENIX, ARIZONA

A M C 78902

Claim Name	Docket	Page	Location Notice Posted In (G&SRB&M)		
			Section	Township	Range
S.K.V. No. 33	613	572	23	13N	4W
S.K.V. No. 33-A	787	663	23	13N	4W
S.K.V. No. 34	613	573	23	13N	4W
S.K.V. No. 34-A	787	664	23	13N	4W
S.K.V. No. 35	613	574	23	13N	4W
S.K.V. No. 35-A	787	665	23	13N	4W
S.K.V. No. 36	613	575	23	13N	4W
S.K.V. No. 36-A	787	666	23	13N	4W
S.K.V. No. 37	613	576	23	13N	4W
S.K.V. No. 37-A	787	667	23	13N	4W
S.K.V. No. 38	613	577	23	13N	4W
S.K.V. No. 38-A	787	668	23	13N	4W
S.K.V. No. 39	613	578	23	13N	4W
S.K.V. No. 39-A	787	669	23	13N	4W
S.K.V. No. 40	613	579	23	13N	4W
S.K.V. No. 40-A	787	670	23	13N	4W
S.K.V. No. 41	613	580	23	13N	4W
S.K.V. No. 41-A	787	671	23	13N	4W
S.K.V. No. 42	613	581	23	13N	4W
S.K.V. No. 42-A	787	672	23	13N	4W
S.K.V. No. 43	613	582	23	13N	4W
S.K.V. No. 43-A	787	673	23	13N	4W
S.K.V. No. 44	613	583	23	13N	4W
S.K.V. No. 44-A	787	674	23	13N	4W
S.K.V. No. 45	613	584	23	13N	4W
S.K.V. No. 45-A	787	674	23	13N	4W
S.K.V. No. 46	613	585	23	13N	4W
S.K.V. No. 46-A	787	676	23	13N	4W
S.K.V. No. 47	613	586	23	13N	4W
S.K.V. No. 47-A	787	677	23	13N	4W
S.K.V. No. 48	613	587	23	13N	4W
S.K.V. No. 48-A	787	678	23	13N	4W
S.K.V. No. 49	613	588	23	13N	4W
S.K.V. No. 49-A	787	679	23	13N	4W
S.K.V. No. 50	613	589	23	13N	4W
S.K.V. No. 50-A	787	680	23	13N	4W
S.K.V. No. 51	613	590	23	13N	4W
S.K.V. No. 51-A	787	681	23	13N	4W
S.K.V. No. 52	613	591	23	13N	4W
S.K.V. No. 52-A	787	682	23	13N	4W
S.K.V. No. 53	613	592	23	13N	4W
S.K.V. No. 53-A	787	683	23	13N	4W
S.K.V. No. 54	613	593	23	13N	4W
S.K.V. No. 54-A	787	684	23	13N	4W
S.K.V. No. 55	613	594	23	13N	4W
S.K.V. No. 55-A	787	685	23	13N	4W
S.K.V. No. 56	613	595	23	13N	4W
S.K.V. No. 56-A	787	686	23	13N	4W
S.K.V. No. 57	613	596	23	13N	4W
S.K.V. No. 57-A	787	687	23	13N	4W
S.K.V. No. 58	613	597	23	13N	4W
S.K.V. No. 58-A	787	688	23	13N	4W
S.K.V. No. 59	613	598	23	13N	4W
S.K.V. No. 59-A	787	689	23	13N	4W
S.K.V. No. 60	613	599	23	13N	4W
S.K.V. No. 60-A	787	690	23	13N	4W
S.K.V. No. 61	613	600	23	13N	4W
S.K.V. No. 61-A	787	691	23	13N	4W
S.K.V. No. 62	613	601	23	13N	4W
S.K.V. No. 62-A	787	692	23	13N	4W
S.K.V. No. 63	613	602	23	13N	4W
S.K.V. No. 63-A	787	693	23	13N	4W
S.K.V. No. 64	613	603	23	13N	4W
S.K.V. No. 64-A	787	694	23	13N	4W
S.K.V. No. 97	613	636	25	13N	4W
S.K.V. No. 97-A	778	659	25	13N	4W

RECEIVED  
L. M. AZ STATE OFFICE  
OCT 19 1979  
10:00 A.M.  
PHOENIX, ARIZONA

Location Notice Posted In  
(G&SRB&M)

Claim Name	Docket	Page	Section	Township	Range
S.K.V. No. 98	613	637	25	13N	4W
S.K.V. No. 98-A	778	660	25	13N	4W
S.K.V. No. 99	613	638	25	13N	4W
S.K.V. No. 99-A	778	661	25	13N	4W
S.K.V. No. 100	613	639	25	13N	4W
S.K.V. No. 100-A	778	662	25	13N	4W
S.K.V. No. 101	613	640	25	13N	4W
S.K.V. No. 101-A	778	663	25	13N	4W
S.K.V. No. 102	613	641	25	13N	4W
S.K.V. No. 102-A	778	664	25	13N	4W
S.K.V. No. 103	613	642	25	13N	4W
S.K.V. No. 103-A	778	665	25	13N	4W
S.K.V. No. 104	613	643	25	13N	4W
S.K.V. No. 104-A	778	666	25	13N	4W
S.K.V. No. 105	613	644	25	13N	4W
S.K.V. No. 105-A	778	667	25	13N	4W
S.K.V. No. 106	613	645	25	13N	4W
S.K.V. No. 106-A	778	668	25	13N	4W
S.K.V. No. 107	613	646	25	13N	4W
S.K.V. No. 107-A	778	669	25	13N	4W
S.K.V. No. 108	613	647	25	13N	4W
S.K.V. No. 108-A	778	670	25	13N	4W
S.K.V. No. 109	613	648	25	13N	4W
S.K.V. No. 109-A	779	459	25	13N	4W
S.K.V. No. 110	613	649	25	13N	4W
S.K.V. No. 110-A	779	460	25	13N	4W
S.K.V. No. 111	613	650	25	13N	4W
S.K.V. No. 111-A	779	461	25	13N	4W
S.K.V. No. 112	613	651	25	13N	4W
S.K.V. No. 112-A	779	462	25	13N	4W
S.K.V. No. 113	613	652	25	13N	4W
S.K.V. No. 113-A	787	647	25	13N	4W
S.K.V. No. 114	613	653	25	13N	4W
S.K.V. No. 114-A	787	648	25	13N	4W
S.K.V. No. 115	613	654	25	13N	4W
S.K.V. No. 115-A	787	649	25	13N	4W
S.K.V. No. 116	613	654-A	25	13N	4W
S.K.V. No. 116-A	787	650	25	13N	4W
S.K.V. No. 117	613	655	25	13N	4W
S.K.V. No. 117-A	787	651	25	13N	4W
S.K.V. No. 118	613	656	25	13N	4W
S.K.V. No. 118-A	787	652	25	13N	4W
S.K.V. No. 119	613	657	25	13N	4W
S.K.V. No. 119-A	787	653	25	13N	4W
S.K.V. No. 120	613	658	25	13N	4W
S.K.V. No. 120-A	787	654	25	13N	4W
S.K.V. No. 121	613	659	25	13N	4W
S.K.V. No. 121-A	787	655	25	13N	4W
S.K.V. No. 122	613	660	25	13N	4W
S.K.V. No. 122-A	787	656	25	13N	4W
S.K.V. No. 123	613	661	25	13N	4W
S.K.V. No. 123-A	787	657	25	13N	4W
S.K.V. No. 124	613	662	25	13N	4W
S.K.V. No. 124-A	787	658	25	13N	4W
S.K.V. No. 125	613	663	25	13N	4W
S.K.V. No. 125-A	787	659	25	13N	4W
S.K.V. No. 126	613	664	25	13N	4W
S.K.V. No. 126-A	787	660	25	13N	4W
S.K.V. No. 127	613	665	25	13N	4W
S.K.V. No. 127-A	787	661	25	13N	4W
S.K.V. No. 128	613	666	25	13N	4W
S.K.V. No. 128-A	787	662	25	13N	4W
S.K.V. No. 129	613	667	26	13N	4W
S.K.V. No. 129-A	779	463	26	13N	4W
S.K.V. No. 130	613	668	26	13N	4W
S.K.V. No. 130-A	779	464	26	13N	4W
S.K.V. No. 131	613	669	26	13N	4W
S.K.V. No. 131-A	779	465	26	13N	4W
S.K.V. No. 132	613	670	26	13N	4W
S.K.V. No. 132-A	779	466	26	13N	4W
S.K.V. No. 133	613	671	26	13N	4W
S.K.V. No. 133-A	779	467	26	13N	4W
S.K.V. No. 134	613	672	26	13N	4W
S.K.V. No. 134-A	779	468	26	13N	4W

A MC 78902

RECEIVED  
 12 M. AZ STATE OFFICE  
 OCT 19 1979  
 10:00 A.M.  
 PHOENIX, ARIZONA

Claim Name	Docket	Page	Section	Township	Range
S.K.V. No. 135	613	673	26	13N	4W
S.K.V. No. 135-A	779	469	26	13N	4W
S.K.V. No. 136	613	674	26	13N	4W
S.K.V. No. 136-A	779	470	26	13N	4W
S.K.V. No. 137	613	675	26	13N	4W
S.K.V. No. 137-A Amended	848	780	26	13N	4W
S.K.V. No. 137-B	848	781	26	13N	4W
S.K.V. No. 138	613	676	26	13N	4W
S.K.V. No. 138-A Amended	848	782	26	13N	4W
S.K.V. No. 138-B	848	783	26	13N	4W
S.K.V. No. 139	613	677	26	13N	4W
S.K.V. No. 139-A	779	473	26	13N	4W
S.K.V. No. 140	613	678	26	13N	4W
S.K.V. No. 140-A	779	474	26	13N	4W
S.K.V. No. 141	613	679	26	13N	4W
S.K.V. No. 141-A	779	475	26	13N	4W
S.K.V. No. 142	613	680	26	13N	4W
S.K.V. No. 142-A	779	476	26	13N	4W
S.K.V. No. 143	613	681	26	13N	4W
S.K.V. No. 143-A Amended	848	784	26	13N	4W
S.K.V. No. 143-B	848	785	26	13N	4W
S.K.V. No. 144	613	682	26	13N	4W
S.K.V. No. 144-A	779	478	26	13N	4W
S.K.V. No. 145	613	683	26	13N	4W
S.K.V. No. 145-A	787	582	26	13N	4W
S.K.V. No. 146	613	684	26	13N	4W
S.K.V. No. 146-A	787	583	26	13N	4W
S.K.V. No. 147	613	685	26	13N	4W
S.K.V. No. 147-A	787	584	26	13N	4W
S.K.V. No. 148	613	686	26	13N	4W
S.K.V. No. 148-A	787	585	26	13N	4W
S.K.V. No. 149	613	687	26	13N	4W
S.K.V. No. 149-A	787	587	26	13N	4W
S.K.V. No. 150	613	688	26	13N	4W
S.K.V. No. 150-A	787	588	26	13N	4W
S.K.V. No. 151	613	689	26	13N	4W
S.K.V. No. 151-A	787	589	26	13N	4W
S.K.V. No. 152	613	690	26	13N	4W
S.K.V. No. 152-A	787	590	26	13N	4W
S.K.V. No. 153	613	691	26	13N	4W
S.K.V. No. 153-A	787	591	26	13N	4W
S.K.V. No. 154	613	692	26	13N	4W
S.K.V. No. 154-A Amended	848	786	26	13N	4W
S.K.V. No. 154-B	787	593	26	13N	4W
S.K.V. No. 155	613	694	26	13N	4W
S.K.V. No. 155-A	787	593	26	13N	4W
S.K.V. No. 156	613	694	26	13N	4W
S.K.V. No. 156-A	787	594	26	13N	4W
S.K.V. No. 157	613	695	26	13N	4W
S.K.V. No. 157-A	787	595	26	13N	4W
S.K.V. No. 158	613	696	26	13N	4W
S.K.V. No. 158-A	787	596	26	13N	4W
S.K.V. No. 159	613	697	26	13N	4W
S.K.V. No. 159-A	787	597	26	13N	4W
S.K.V. No. 160	613	698	26	13N	4W
S.K.V. No. 160-A	787	598	26	13N	4W
S.K.V. No. 161	613	699	27	13N	4W
S.K.V. No. 161-A	778	671	27	13N	4W
S.K.V. No. 162	613	700	27	13N	4W
S.K.V. No. 162-A	778	672	27	13N	4W
S.K.V. No. 163	613	701	27	13N	4W
S.K.V. No. 163-A	778	673	27	13N	4W
S.K.V. No. 164	613	702	27	13N	4W
S.K.V. No. 164-A	778	674	27	13N	4W
S.K.V. No. 165	613	703	27	13N	4W
S.K.V. No. 165-A	778	675	27	13N	4W
S.K.V. No. 166	613	704	27	13N	4W
S.K.V. No. 166-A	778	676	27	13N	4W
S.K.V. No. 167	613	705	27	13N	4W
S.K.V. No. 167-A	778	677	27	13N	4W
S.K.V. No. 168	613	706	27	13N	4W
S.K.V. No. 168-A	778	678	27	13N	4W
S.K.V. No. 169	613	707	27	13N	4W
S.K.V. No. 169-A	787	599	27	13N	4W

A M C 78902

RECEIVED  
M. AZ STATE OFFICE  
OCT 19 1979  
10:00 A.M.  
PHOENIX, ARIZONA

Location Notice Posted In  
(G&SRB&M)

Claim Name	Docket	Page	Section	Township	Range
S.K.V. No. 170	613	708	27	13N	4W
S.K.V. No. 170-A	787	600	27	13N	4W
S.K.V. No. 171	613	709	27	13N	4W
S.K.V. No. 171-A	787	601	27	13N	4W
S.K.V. No. 172	613	710	27	13N	4W
S.K.V. No. 172-A	787	602	27	13N	4W
S.K.V. No. 173	613	711	27	13N	4W
S.K.V. No. 173-A	787	603	27	13N	4W
S.K.V. No. 174	613	712	27	13N	4W
S.K.V. No. 174-A	787	604	27	13N	4W
S.K.V. No. 175	613	713	27	13N	4W
S.K.V. No. 175-A	787	605	27	13N	4W
S.K.V. No. 176	613	714	27	13N	4W
S.K.V. No. 176-A	787	605	27	13N	4W
S.K.V. No. 177	613	715	27	13N	4W
S.K.V. No. 177-A	787	607	27	13N	4W
S.K.V. No. 178	613	716	27	13N	4W
S.K.V. No. 178-A	787	608	27	13N	4W
S.K.V. No. 179	613	717	27	13N	4W
S.K.V. No. 179-A	787	609	27	13N	4W
S.K.V. No. 180	613	718	27	13N	4W
S.K.V. No. 180-A	787	610	27	13N	4W
S.K.V. No. 181	613	719	27	13N	4W
S.K.V. No. 181-A	787	611	27	13N	4W
S.K.V. No. 182	613	720	27	13N	4W
S.K.V. No. 182-A	787	612	27	13N	4W
S.K.V. No. 183	613	721	27	13N	4W
S.K.V. No. 183-A	787	613	27	13N	4W
S.K.V. No. 184	613	722	27	13N	4W
S.K.V. No. 184-A	787	614	27	13N	4W
S.K.V. No. 185	613	723	27	13N	4W
S.K.V. No. 185-A	787	615	27	13N	4W
S.K.V. No. 186	613	724	27	13N	4W
S.K.V. No. 186-A	787	616	27	13N	4W
S.K.V. No. 187	613	725	27	13N	4W
S.K.V. No. 187-A	787	617	27	13N	4W
S.K.V. No. 188	613	726	27	13N	4W
S.K.V. No. 188-A	787	618	27	13N	4W
S.K.V. No. 189	613	727	27	13N	4W
S.K.V. No. 189-A	787	619	27	13N	4W
S.K.V. No. 190	613	728	27	13N	4W
S.K.V. No. 190-A	787	620	27	13N	4W
S.K.V. No. 191	613	729	27	13N	4W
S.K.V. No. 191-A	787	621	27	13N	4W
S.K.V. No. 192	613	730	27	13N	4W
S.K.V. No. 192-A	787	622	27	13N	4W
S.K.V. No. 193	613	731	28	13N	4W
S.K.V. No. 193-A	787	623	28	13N	4W
S.K.V. No. 194	613	732	28	13N	4W
S.K.V. No. 194-A	787	624	28	13N	4W
S.K.V. No. 195	613	733	28	13N	4W
S.K.V. No. 195-A	787	625	28	13N	4W
S.K.V. No. 196	613	734	28	13N	4W
S.K.V. No. 196-A	787	626	28	13N	4W
S.K.V. No. 197	613	735	28	13N	4W
S.K.V. No. 197-A	787	627	28	13N	4W
S.K.V. No. 198	613	736	28	13N	4W
S.K.V. No. 198-A	787	628	28	13N	4W
S.K.V. No. 199	613	737	28	13N	4W
S.K.V. No. 199-A	787	629	28	13N	4W
S.K.V. No. 200	613	738	28	13N	4W
S.K.V. No. 200-A	787	630	28	13N	4W
S.K.V. No. 201	613	739	28	13N	4W
S.K.V. No. 201-A	787	631	28	13N	4W
S.K.V. No. 202	613	740	28	13N	4W
S.K.V. No. 202-A	787	632	28	13N	4W
S.K.V. No. 203	613	741	28	13N	4W
S.K.V. No. 203-A	787	633	28	13N	4W
S.K.V. No. 204	613	742	28	13N	4W
S.K.V. No. 204-A	787	634	28	13N	4W
S.K.V. No. 205	613	743	28	13N	4W
S.K.V. No. 205-A	787	635	28	13N	4W

A M C 78902

RECEIVED  
B. L. M. AZ STATE OFFICE  
OCT 19 1979  
10:00 A.M.  
PHOENIX, ARIZONA



Location Notice Posted In  
(G&SRB&M)

Claim Name	Docket	Page	Location Notice Posted In (G&SRB&M)		
			Section	Township	Range
S. K.V. No. 206	613	744	28	13N	4W
S. K.V. No. 206-A	787	636	28	13N	4W
S. K.V. No. 207	613	745	28	13N	4W
S. K.V. No. 207-A	787	637	28	13N	4W
S. K.V. No. 208	613	746	28	13N	4W
S. K.V. No. 208-A	787	638	28	13N	4W
S. K.V. No. 217	613	755	28	13N	4W
S. K.V. No. 217-A	787	639	28	13N	4W
S. K.V. No. 218	613	756	28	13N	4W
S. K.V. No. 218-A	787	640	28	13N	4W
S. K.V. No. 219	613	757	28	13N	4W
S. K.V. No. 219-A	787	641	28	13N	4W
S. K.V. No. 220	613	758	28	13N	4W
S. K.V. No. 220-A	787	642	28	13N	4W
S. K.V. No. 221	613	759	28	13N	4W
S. K.V. No. 221-A	787	643	28	13N	4W
S. K.V. No. 222	613	760	28	13N	4W
S. K.V. No. 222-A	787	644	28	13N	4W
S. K.V. No. 223	613	761	28	13N	4W
S. K.V. No. 223-A	787	645	28	13N	4W
S. K.V. No. 224	613	762	28	13N	4W
S. K.V. No. 224-A	787	646	28	13N	4W
S. K.V. No. 241	613	779	30	12-1/2N	3W
S. K.V. No. 242	613	780	30	12-1/2N	3W
S. K.V. No. 243	613	781	30	12-1/2N	3W
S. K.V. No. 244	613	782	30	12-1/2N	3W
S. K.V. No. 245	613	783	30	12-1/2N	3W
S. K.V. No. 246	613	784	30	12-1/2N	3W
S. K.V. No. 247	613	785	30	12-1/2N	3W
S. K.V. No. 248	613	786	30	12-1/2N	3W
S. K.V. No. 249	613	787	30	12-1/2N	3W
S. K.V. No. 249-A	794	155	30	12-1/2N	3W
S. K.V. No. 250	613	788	30	12-1/2N	3W
S. K.V. No. 250-A	794	156	30	12-1/2N	3W
S. K.V. No. 251	613	789	30	12-1/2N	3W
S. K.V. No. 251-A	794	157	30	12-1/2N	3W
S. K.V. No. 252	613	790	30	12-1/2N	3W
S. K.V. No. 252-A	794	158	30	12-1/2N	3W
S. K.V. No. 253	613	791	30	12-1/2N	3W
S. K.V. No. 253-A	794	159	30	12-1/2N	3W
S. K.V. No. 254	613	792	30	12-1/2N	3W
S. K.V. No. 254-A	794	160	30	12-1/2N	3W
S. K.V. No. 255	613	793	30	12-1/2N	3W
S. K.V. No. 255-A	794	161	30	12-1/2N	3W
S. K.V. No. 256	613	794	30	12-1/2N	3W
S. K.V. No. 256-A	794	162	30	12-1/2N	3W
S. K.V. No. 257	613	795	29	12-1/2N	3W
S. K.V. No. 257-A	794	163	29	12-1/2N	3W
S. K.V. No. 258	613	796	29	12-1/2N	3W
S. K.V. No. 258-A	794	164	29	12-1/2N	3W
S. K.V. No. 259	613	797	29	12-1/2N	3W
S. K.V. No. 259-A	794	165	29	12-1/2N	3W
S. K.V. No. 260	613	798	29	12-1/2N	3W
S. K.V. No. 260-A	794	166	29	12-1/2N	3W
S. K.V. No. 261	613	799	29	12-1/2N	3W
S. K.V. No. 261-A	794	167	29	12-1/2N	3W
S. K.V. No. 262	613	800	29	12-1/2N	3W
S. K.V. No. 262-A	794	168	29	12-1/2N	3W
S. K.V. No. 263	613	801	29	12-1/2N	3W
S. K.V. No. 263-A	794	169	29	12-1/2N	3W
S. K.V. No. 264	613	802	29	12-1/2N	3W
S. K.V. No. 264-A	794	170	29	12-1/2N	3W
S. K.V. No. 301	613	803	20	12-1/2N	3W
S. K.V. No. 301-A	794	171	20	12-1/2N	3W
S. K.V. No. 302	613	804	20	12-1/2N	3W
S. K.V. No. 302-A	794	172	20	12-1/2N	3W
S. K.V. No. 303	613	805	20	12-1/2N	3W
S. K.V. No. 303-A	794	173	20	12-1/2N	3W
S. K.V. No. 304	613	806	20	12-1/2N	3W
S. K.V. No. 304-A	794	174	20	12-1/2N	3W
S. K.V. No. 305	613	807	19	12-1/2N	3W
S. K.V. No. 305-A	794	175	19	12-1/2N	3W

A MC 78902

RECEIVED  
 DEPT. M. AZ STATE  
 OCT 19 1975  
 10:00 A.M.  
 PHOENIX, ARIZ.

Location Notice Posted In  
(G&SRB&M)

Claim Name	Docket	Page	Section	Township	Range
S.K.V. No. 306	613	808	19	12-1/2N	3W
S.K.V. No. 306-A	794	176	19	12-1/2N	3W
S.K.V. No. 307	613	807	19	12-1/2N	3W
S.K.V. No. 307-A	794	177	19	12-1/2N	3W
S.K.V. No. 308	613	810	19	12-1/2N	3W
S.K.V. No. 308-A	794	178	19	12-1/2N	3W
S.K.V. No. 309	613	811	19	12-1/2N	3W
S.K.V. No. 309-A	794	179	19	12-1/2N	3W
S.K.V. No. 310	613	812	19	12-1/2N	3W
S.K.V. No. 310-A	794	180	19	12-1/2N	3W
S.K.V. No. 311	613	813	19	12-1/2N	3W
S.K.V. No. 311-A	794	181	19	12-1/2N	3W
S.K.V. No. 312	613	814	19	12-1/2N	3W
S.K.V. No. 312-A	794	182	19	12-1/2N	3W
S.K.V. No. 313	613	815	19	12-1/2N	3W
S.K.V. No. 314	613	816	19	12-1/2N	3W
S.K.V. No. 315	613	817	19	12-1/2N	3W
S.K.V. No. 316	613	818	19	12-1/2N	3W
S.K.V. No. 317	613	819	19	12-1/2N	3W
S.K.V. No. 318 Amended	634	189	19	12-1/2N	3W
S.K.V. No. 319	613	821	19	12-1/2N	3W
S.K.V. No. 320	613	822	19	12-1/2N	3W

A.M.C. 78902

That all of said mining claims are owned by the Phelps Dodge Corporation; that between August 6, 1979 and September 7, 1979 in excess of \$100.00 worth of work and improvements was done and performed for the benefit of each of the aforementioned claims. The work and improvements consisted of drilling performed by Perry Brothers Drilling Co., 2033 North Lavaajo Drive, Flagstaff, Arizona.

Said labor was performed and improvements made at the expense of Phelps Dodge Corporation for the benefit of each and all of said mining claims comprising said contiguous groups as part of a general plan of exploration, improvements, and development, and they intend to explore, improve, and develop each and all of said mining claims. The amount expended for and the value of said labor and improvements is more than One Hundred Dollars (\$100.00) for each of the mining claims and at least said amount was allocated to each of the mining claims. Said expenditure was made in good faith for the purpose of exploring, improving, and developing said contiguous groups of mining claims, and was intended as annual labor and improvements for each and all of the above described unpatented placer mining claims for the assessment year ending at 12:00 o'clock Meridian, September 1, 1979.

RECEIVED  
B. L. M. AZ STATE OFFICE

OCT 19 1979

STATE OF ARIZONA )  
COUNTY OF COCHISE )

ss. 10:00 A.M.  
PHOENIX, ARIZONA

*Keith J. Coke*  
Keith J. Coke, Chief Geologist  
and Resident Agent  
Copper Queen Branch  
Phelps Dodge Corporation

The foregoing instrument was acknowledged before me this 13th day of October, 1979 by Keith J. Coke.

*Tabell J. Mc Gregor*  
Notary Public

My Commission expires:

BOOK 1251 PAGE 22

**NOTICE!!**

**These documents have been scanned!**

**Do not place un-scanned documents beneath this notice!**

**Do not remove this notice from this file!**

GPO Jacket No. 560-102  
Print Order 61549  
Rise Business Services, LLC  
Job=AZ15 9/11/2019



Box Number= AZ15241



Claim Begin-End: AMC078902-AMC079732

**5 Miscellaneous**



AZ15241-6

AMC075470-AMC078902

**NO  
DOCUMENTS  
FOUND**

NO DOCUMENTS FOUND  
NO DOCUMENTS FOUND

**NOTICE!!**

**These documents have been scanned!**

**Do not place un-scanned documents beneath this notice!**

**Do not remove this notice from this file!**

GPO Jacket No. 560-102  
Print Order 61549  
Rise Business Services, LLC  
Job=AZ15 9/11/2019



Box Number= AZ15241



Claim Begin-End: AMC078902-AMC079732

**6 Location Notices-Amendments and Supporting Documents**



AZ15241-6 AMC075470-AMC078902

**NO  
DOCUMENTS  
FOUND**

NO DOCUMENTS FOUND  
NO DOCUMENTS FOUND